

INDEX TO DRAWINGS	
SHEET NO.	DESCRIPTION
1	TITLE SHEET
2	STANDARD PLANS SUMMARY
3	GENERAL NOTES & LEGEND
4 - 5	WATER POLLUTION AND EROSION CONTROL NOTES
6	TYPICAL SECTIONS AND DETAILS
7 - 8	GUARDRAIL DETAILS & NOTES
9	PAVEMENT MARKING LEGEND, DETAILS & NOTES
10	WORK ZONE SIGNING PLAN, NOTES AND DETAILS
11 - 16 ^①	ROADWAY & PAVEMENT MARKING PLANS

Sheet no. 16.5-1^① is a Supplementary Sheet to this project. Total sheet count after "as-built" posting 17 shes.

STATE OF HAWAII

DEPARTMENT OF TRANSPORTATION

HIGHWAYS DIVISION

HONOLULU, HAWAII

"AS-BUILT"

PLANS FOR

MANELE ROAD REPAIR & MAINTENANCE

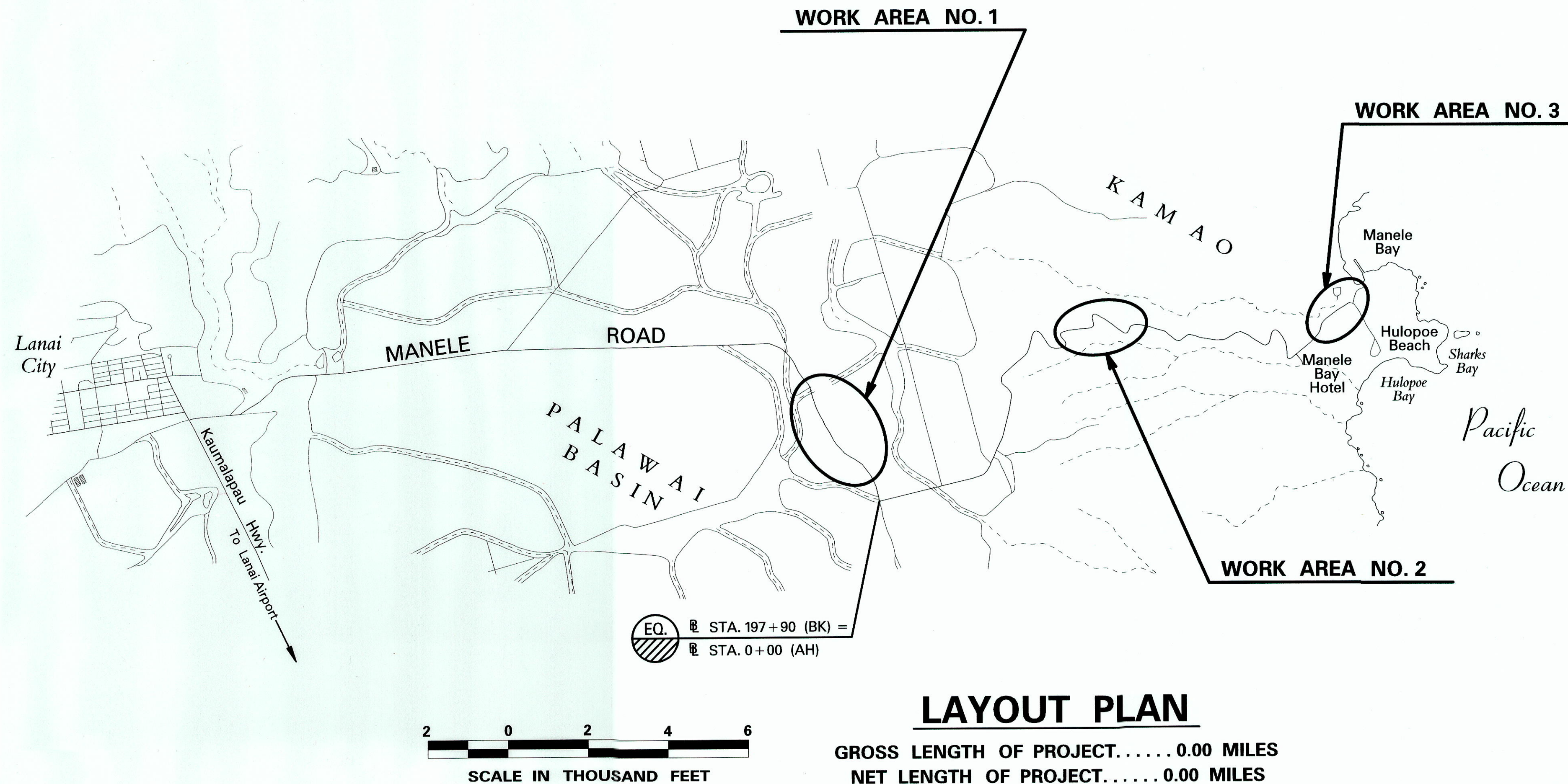
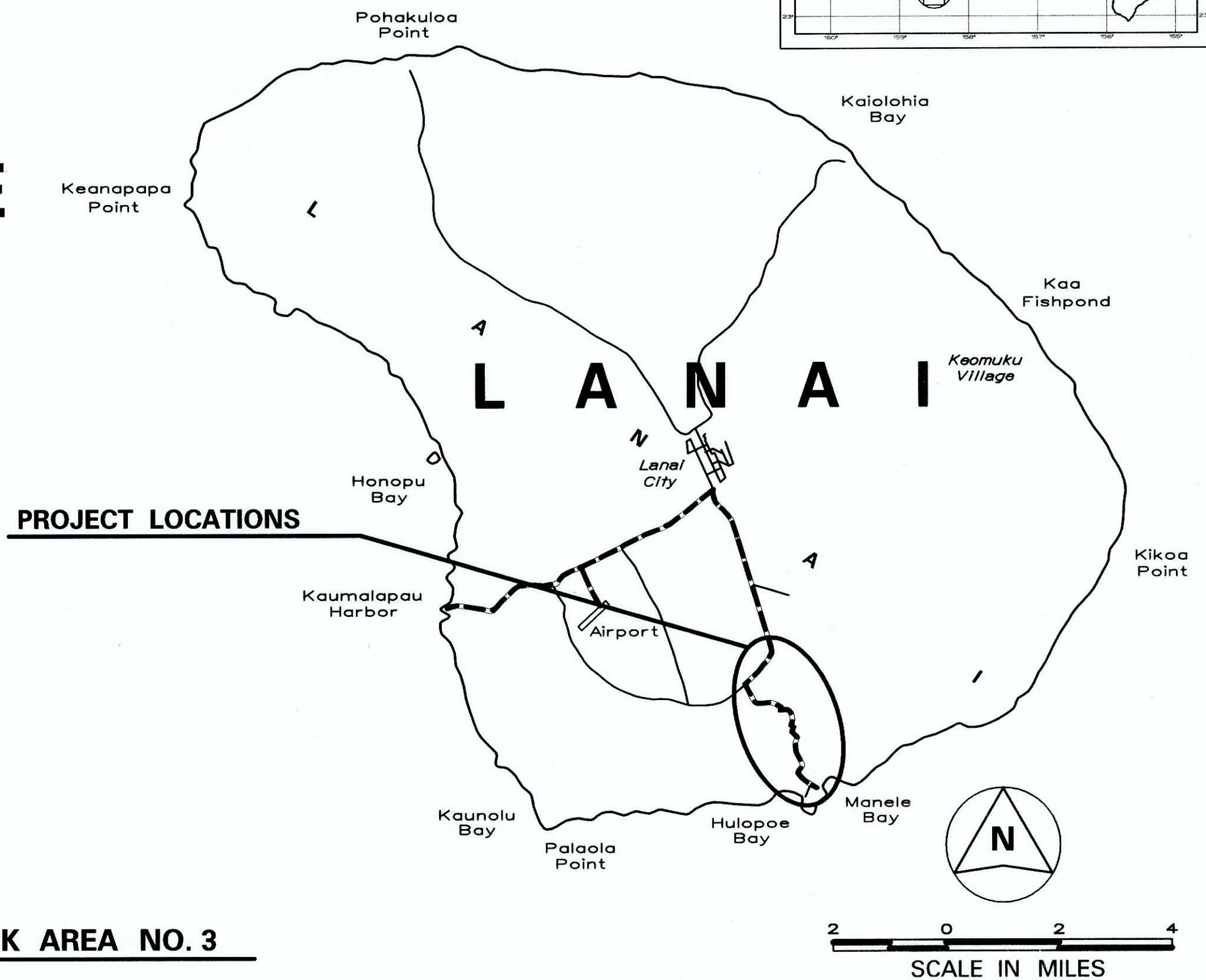
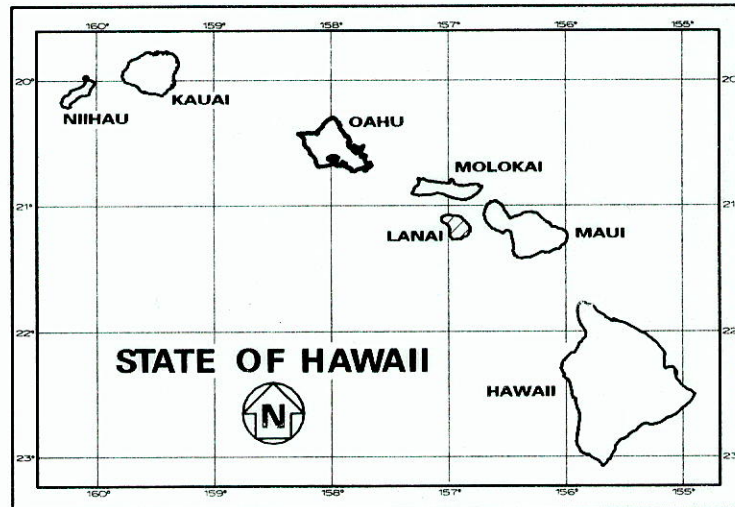
AT VARIOUS LOCATIONS

PROJECT NO. 440B-01-11M

DISTRICT OF LAHAINA

ISLAND OF LANAI

FED. ROAD DIST. NO.	STATE	PROJ. NO.	FISCAL YEAR	SHEET NO.	TOTAL SHEETS
HAWAII	HAW.	440B-01-11M	2011	1	16



----- FEDERAL AID PROJECTS PREVIOUSLY CONSTRUCTED OR UNDER CONSTRUCTION

MILE POST 10.00 TO MILE POST 13.18

CHANGES MADE DURING CONSTRUCTION HAVE BEEN INCORPORATED ON THESE PLANS EXCEPT CHANGES IN THE ORIGINAL THEORETICAL QUANTITIES. FOR ACTUAL QUANTITIES, REFER TO PROJECT LEDGER AND/OR COMPUTATION BOOK.

[Signature] 2/3/15
RESIDENT ENGINEER DATE

DEPARTMENT OF TRANSPORTATION
STATE OF HAWAII

APPROVED: *[Signature]* 6/6/11
DIR. OF TRANSPORTATION DATE

JUNE, 2011
DATE

873-3535
PHONE

HWY-ME
MANAGED BY

HWY-M
DESIGNED BY