






FED. ROAD DIST. NO.	STATE	PROJ. NO.	FISCAL YEAR	SHEET NO.	TOTAL SHEETS
HAWAII	HAW.	440A-01-07M	2007	ADD.14	14

TRAFFIC SIGN SUMMARY					
SIGN NO.	MESSAGE	QUANTITY			
		10 SQ. FT. OR LESS		GREATER THAN 10 SQ. FT.	
		W/POST	W/O POST	W/POSTS	W/O POSTS
KAUMALAPAU HIGHWAY					
R1-1	STOP	5			
R2-1(25)	SPEED LIMIT 25 MPH	1			
R2-1(35)	SPEED LIMIT 35 MPH	1			
R2-5b(25)	REDUCED SPEED 25 MPH	1			
R2-5b(35)	REDUCED SPEED 35 MPH	1			
R2-1(45)	SPEED LIMIT 45 MPH	1			
R4-1	DO NOT PASS	1			
R4-2	PASS WITH CARE	1			
R15-1	UNLAWFUL TO LITTER \$500 FINE	1			
R16-1d	BUCKLE UP ITS THE LAW	1			
R20-1a	BEGIN STATE HIGHWAY	1			
R20-2a	END STATE HIGHWAY	1			
W2-1		1			
TOTAL		17			

PAVEMENT MARKING SUMMARY	
DESCRIPTION	QUANTITY
PAVEMENT MARKERS	
TYPE C _____	270 EA.
TYPE D _____	200 EA.
TYPE H _____	10 EA.
TYPE J _____	350 EA.
TAPE - TYPE I OR THERMOPLASTIC EXTRUSION	
4-INCH PAVEMENT STRIPE (YELLOW) _____	250 L.F.
DOUBLE 4-INCH PAVEMENT STRIPE (YELLOW) _____	2,350 L.F.
TAPE - TYPE II OR THERMOPLASTIC EXTRUSION	
4-INCH PAVEMENT STRIPE (WHITE) _____	10,650 L.F.
THERMOPLASTIC EXTRUSION	
12-INCH PAVEMENT STRIPE (WHITE) _____	75 L.F.

CONSTRUCTION SIGN SUMMARY				
SIGN NO.	LOCATION	MESSAGE	W/POSTS	W/O POST
KAUMALAPAU HIGHWAY				
CG20-2	Sta. 254+00 Lt.	END CONSTRUCTION	1	
CW20-1d	Sta. 254+00 Rt.	ROAD CONSTRUCTION AHEAD	1	
CG20-2	Sta. 317+24 Rt.	END CONSTRUCTION	1	
CW20-1d	Sta. 317+24 Lt.	ROAD CONSTRUCTION AHEAD	1	
CG20-2	Sta. 5+00 Rt.	END CONSTRUCTION	1	
CW20-1d	Sta. 5+00 Lt.	ROAD CONSTRUCTION AHEAD	1	
TOTAL			6	

MILE POST MARKERS AND SUMMARY		
MILE POST NO.	LOCATION	QUANTITY W/SUPPLEMENTAL ROUTE NO. PLATE (BI-DIRECTIONAL W/POST)
5	Sta. 259+00 Rt.	1
TOTAL		1

ROUTE MARKER SUMMARY					
SIGN ASSEMBLY	SIGN NO. AND MESSAGE	TYPE A ASSEMBLY		TYPE B ASSEMBLY	
		W/POST	W/O POST	W/POST	W/O POST
SRM-1	 M3-1 MI-6(440) M6-3	2			
SRM-2	M3-2  M3-3 MI-6(440)  MI-6(440) M6-1(L)  M6-3			1	
TOTAL		2		1	

OBJECT MARKER SUMMARY		
TYPE	QUANTITY	
	W/POST	W/O POST*
TYPE II OBJECT MARKER	4	
TOTAL	4	

ORIGINAL PLAN	SURVEY PLOTTED BY	DATE
NOTE BOOK	DRAWN BY	1/10
DESIGNED BY	DESIGNED BY	
QUANTITIES BY	QUANTITIES BY	
CHECKED BY	CHECKED BY	

5-25-07	Removed Reflector Marker Summary.
DATE	REVISION

STATE OF HAWAII DEPARTMENT OF TRANSPORTATION HIGHWAYS DIVISION
MISCELLANEOUS SUMMARIES
KAUMALAPAU HIGHWAY RESURFACING M.P. 5.0 to End of Lanai City Spur Project No. 440A-01-07M
Date: January, 2007
SHEET No. 1 OF 1 SHEETS