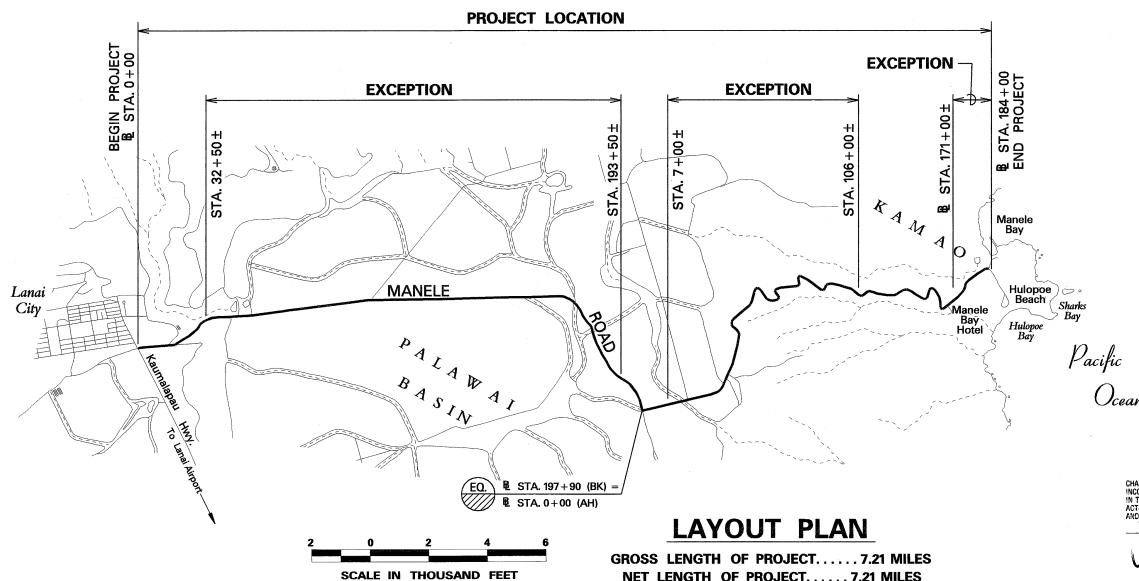
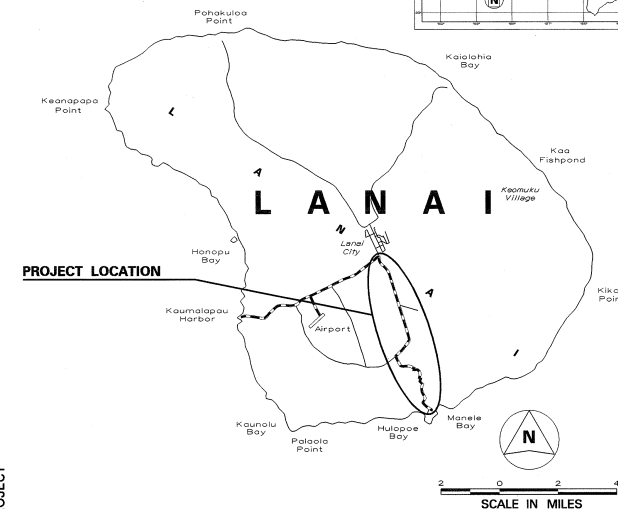
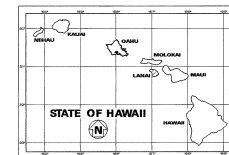


INDEX TO DRAWINGS	
SHEET NO.	DESCRIPTION
1	TITLE SHEET
2	STANDARD PLANS SUMMARY
3	GENERAL NOTES & LEGEND
4 - 5	WATER POLLUTION AND EROSION CONTROL NOTES
6 - 7	TYPICAL SECTIONS AND DETAILS
8 - 24	ROADWAY PLANS
25 ①	DRAINAGE PLAN
26 - 32	DRAINAGE DETAILS
33	MISCELLANEOUS SUMMARIES
34	WORK ZONE SIGNING PLAN, NOTES AND DETAILS
35 - 51	SIGNING & PAVEMENT MARKING PLANS
52	PAVEMENT MARKING LEGEND, DETAILS & NOTES
53	GUARDRAIL DETAILS & NOTES
54	ET-2000 PLUS
55 ②	FLEAT-350
56 - 58	TYPE A FLARE

STATE OF HAWAII
DEPARTMENT OF TRANSPORTATION
HIGHWAYS DIVISION
HONOLULU, HAWAII
"AS-BUILT"
PLANS FOR
MANELE ROAD RESURFACING
LANAI CITY TOWARDS MANELE BAY
PROJECT NO. 440B-01-04M
DISTRICT OF LAHAINA
ISLAND OF LANAI

FED. ROAD DIST. NO.	STATE	PROJ. NO.	FISCAL YEAR	SHEET NO.	TOTAL SHEET
HAWAII	HAW.	440B-01-04M	2004	1	58



CHANGES MADE DURING CONSTRUCTION HAVE BEEN
INCORPORATED ON THESE PLANS EXCEPT CHANGES
IN THE ORIGINAL THEORETICAL QUANTITIES. FOR
ACTUAL QUANTITIES, REFER TO PROJECT LEDGER
AND PROJECT COST CONTROL BOOK.

10/11/81 8/12/81
RESIDENT ENGINEER DATE

<p align="center">DEPARTMENT OF TRANSPORTATION STATE OF HAWAII</p>	
<p>APPROVED:</p> <p><i>Shawn M. Hansen</i> 4.14.11</p> <p>/ DIR. OF TRANSPORTATION DATE</p>	