

FED. ROAD DIST. NO.	STATE	PROJ. NO.	FISCAL YEAR	SHEET NO.	TOTAL SHEETS
HAWAII	HAW.	440A-01-02M	2002	10	13

**BEGIN PROJECT**  
Project No. 440A-01-02M  
@ Sta. 157+00

END ROAD WORK  
CG20-2A  
(60"x24")

To Kaunalapau Harbor ←

ROAD WORK AHEAD  
CW20-1A(d)  
(48"x48")

500'

Tie into existing markings

STOP  
R1-1  
(30"x30")

I-5  
(24"x24")

W2-1  
(30"x30")

AIRPORT LEFT LANE  
D-2  
(60"x28")

M.L. # STA. 166+00

Tie into existing markings

500'

STOP  
R1-1  
(30"x30")

KAUNALAPAU HARBOR 3  
LANAI CITY 3  
MANELE BAY 10

D-1  
(102"x48")

END ROAD WORK  
CG20-2A  
(60"x24")

ROAD WORK AHEAD  
CW20-1A(d)  
(48"x48")

BUCKLE UP  
R16-1d  
30"x42"  
IT'S THE LAW

UNLAWFUL TO LITTER  
R15-1  
(30"x32")  
\$500 FINE

- KEY:**
- ① Exist. Sign(s) & Post(s) to Remain
  - ② Remove Exist. Sign(s) & Post(s)
  - ③ Remove Exist. & Install New Sign(s) & Post(s)
  - ④ Install New Sign(s) & Post(s)

STATE OF HAWAII  
DEPARTMENT OF TRANSPORTATION  
HIGHWAYS DIVISION

**SIGNING & PAVEMENT MARKING PLAN**

KAUNALAPAU HIGHWAY RESURFACING  
Vicinity of Airport Rd. Towards Miki Rd.  
Project No. 440A-01-02M  
Scale: 1" = 40' Date: August, 2001

SHEET No. 1 OF 3 SHEETS

SURVEY PLOTTED BY	DATE
DRAWN BY	
TRACED BY	
DESIGNED BY	
CHECKED BY	
ORIGINAL PLAN	
NOTE BOOK	
DATE	
CHECKED BY	

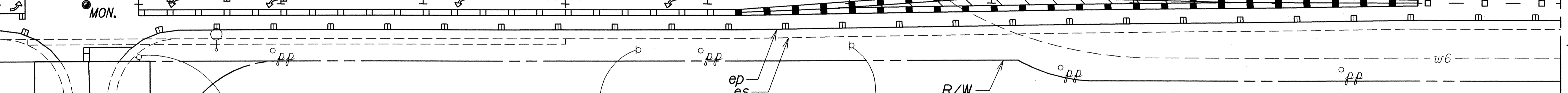
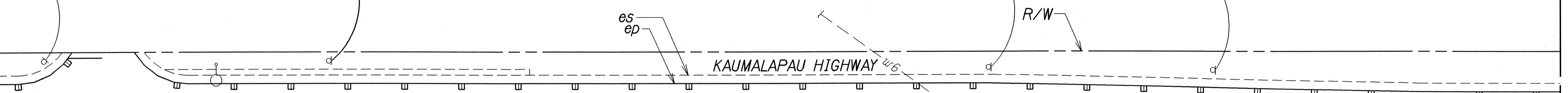
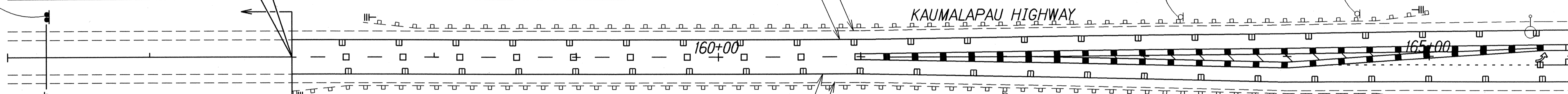
M.L. # STA. 166+00

M.L. # STA. 177+00

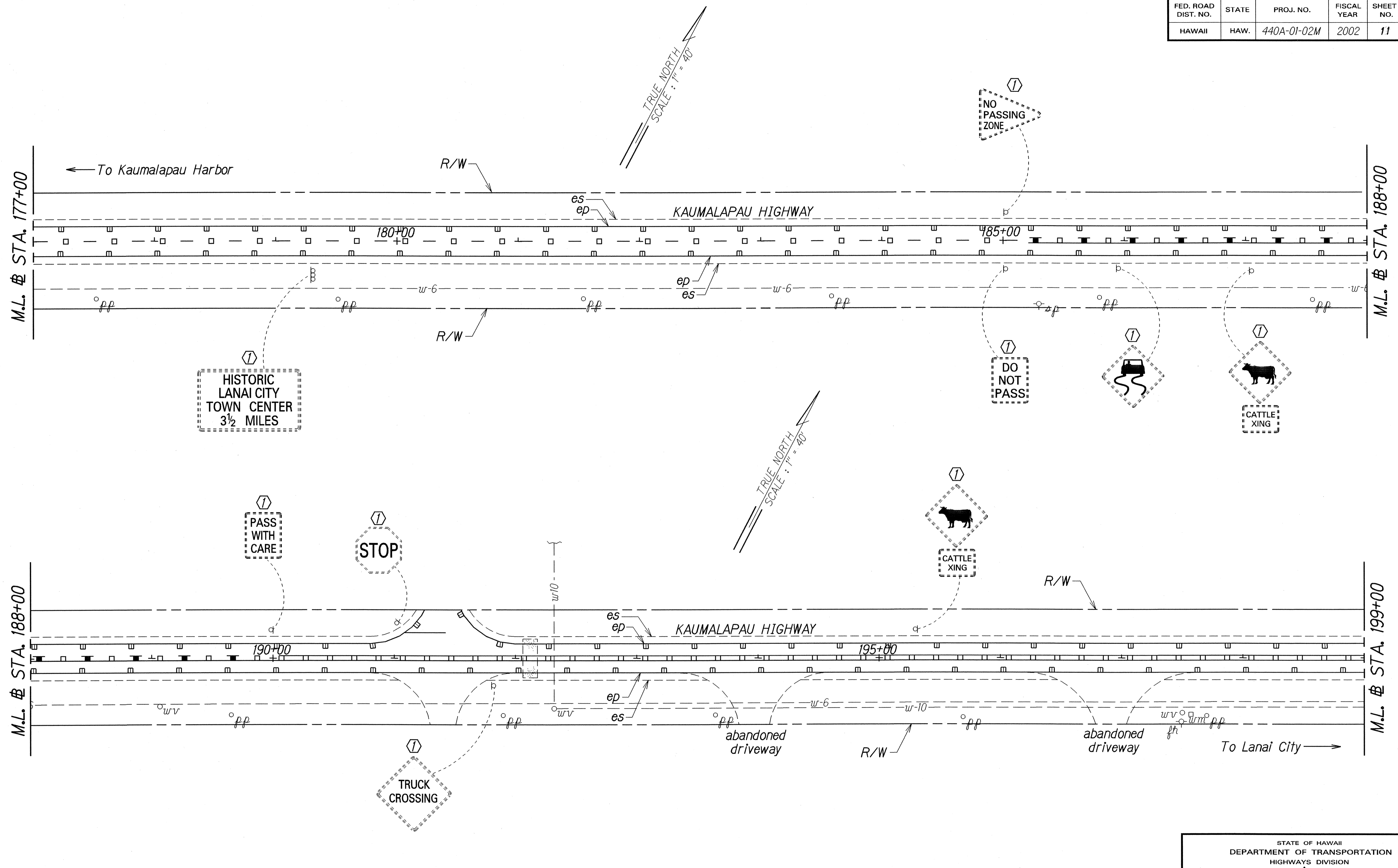
To Lanai City →

TRUE NORTH  
SCALE: 1" = 40'

TRUE NORTH  
SCALE: 1" = 40'



FED. ROAD DIST. NO.	STATE	PROJ. NO.	FISCAL YEAR	SHEET NO.	TOTAL SHEETS
HAWAII	HAW.	440A-01-02M	2002	11	13



DATE	_____
SURVEY PLANNED BY	_____
DRAWN BY	_____
DESIGNED BY	_____
CHECKED BY	_____

- KEY:**
- ① Exist. Sign(s) & Post(s) to Remain
  - ② Remove Exist. Sign(s) & Post(s)
  - ③ Remove Exist. & Install New Sign(s) & Post(s)
  - ④ Install New Sign(s) & Post(s)

STATE OF HAWAII  
DEPARTMENT OF TRANSPORTATION  
HIGHWAYS DIVISION

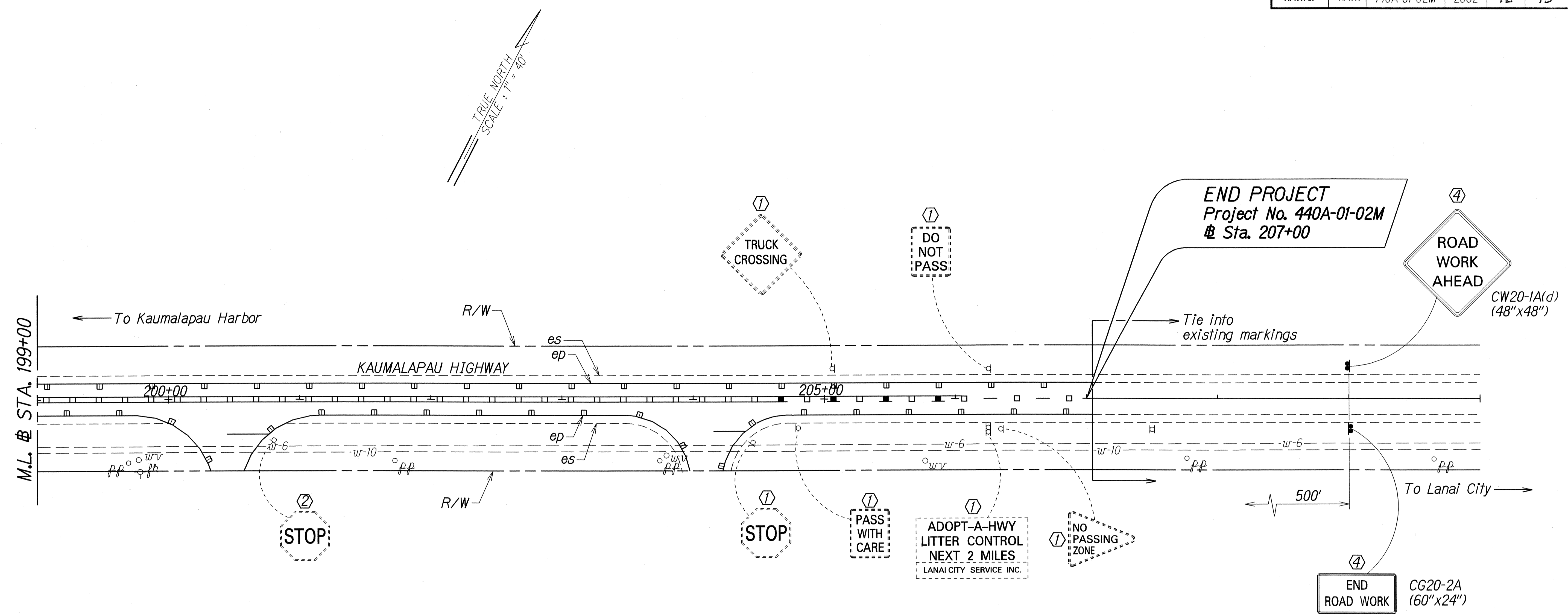
**SIGNING & PAVEMENT  
MARKING PLAN**

**KAUMALAPAU HIGHWAY RESURFACING  
Vicinity of Airport Rd. Towards Miki Rd.**

Project No. 440A-01-02M  
Scale: 1" = 40'      Date: August, 2001

SHEET No. 2 OF 3 SHEETS

FED. ROAD DIST. NO.	STATE	PROJ. NO.	FISCAL YEAR	SHEET NO.	TOTAL SHEETS
HAWAII	HAW.	440A-01-02M	2002	12	13



ORIGINAL PLAN	SURVEY PLOTTED BY	DATE
NOTE BOOK	DRAWN BY	Aug. 01
100/10/00/00	DESIGNED BY	
84/10/00/00	CHECKED BY	

- KEY:**
- ① Exist. Sign(s) & Post(s) to Remain
  - ② Remove Exist. Sign(s) & Post(s)
  - ③ Remove Exist. & Install New Sign(s) & Post(s)
  - ④ Install New Sign(s) & Post(s)

STATE OF HAWAII  
DEPARTMENT OF TRANSPORTATION  
HIGHWAYS DIVISION

**SIGNING & PAVEMENT  
MARKING PLAN**

**KAUMALAPAU HIGHWAY RESURFACING  
Vicinity of Airport Rd. Towards Miki Rd.  
Project No. 440A-01-02M**

Scale: 1" = 40'      Date: August, 2001

SHEET No. 3 OF 3 SHEETS