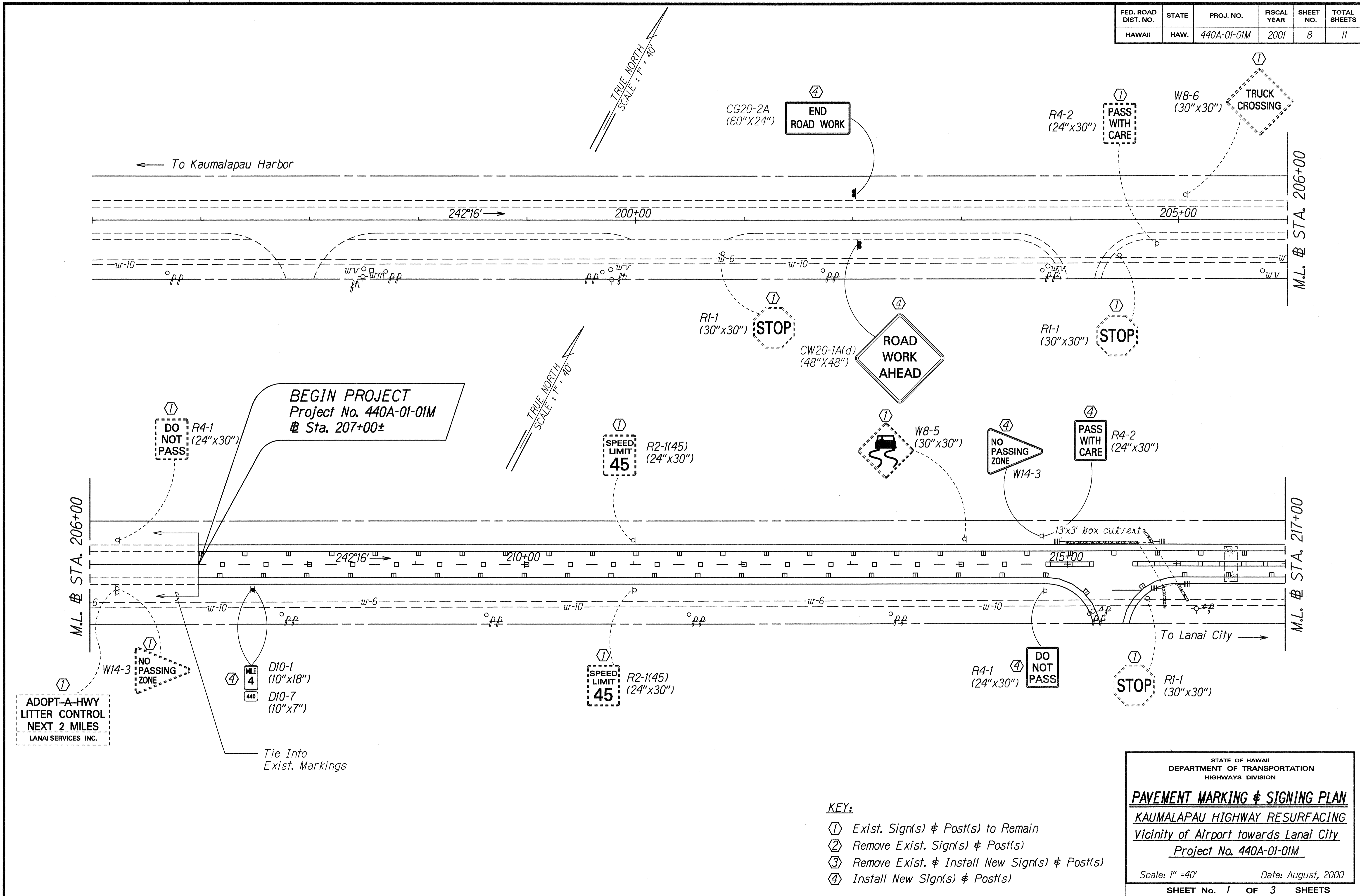


FED. ROAD DIST. NO.	STATE	PROJ. NO.	FISCAL YEAR	SHEET NO.	TOTAL SHEETS
HAWAII	HAW.	440A-01-01M	2001	8	11



← To Kaunapau Harbor

M.L. # STA. 206+00

M.L. # STA. 217+00

BEGIN PROJECT
Project No. 440A-01-01M
Sta. 207+00±

ADOPT-A-HWY
LITTER CONTROL
NEXT 2 MILES
LANAI SERVICES INC.

Tie Into
Exist. Markings

DATE	Aug. 2000
SURVEY PLOTTED BY	
DRAWN BY	JM
DESIGNED BY	JM
CHECKED BY	SK
ORIGINAL PLAN	
NOTE BOOK	
10/10/00	
10/10/00	
10/10/00	

- KEY:**
- ① Exist. Sign(s) & Post(s) to Remain
 - ② Remove Exist. Sign(s) & Post(s)
 - ③ Remove Exist. & Install New Sign(s) & Post(s)
 - ④ Install New Sign(s) & Post(s)

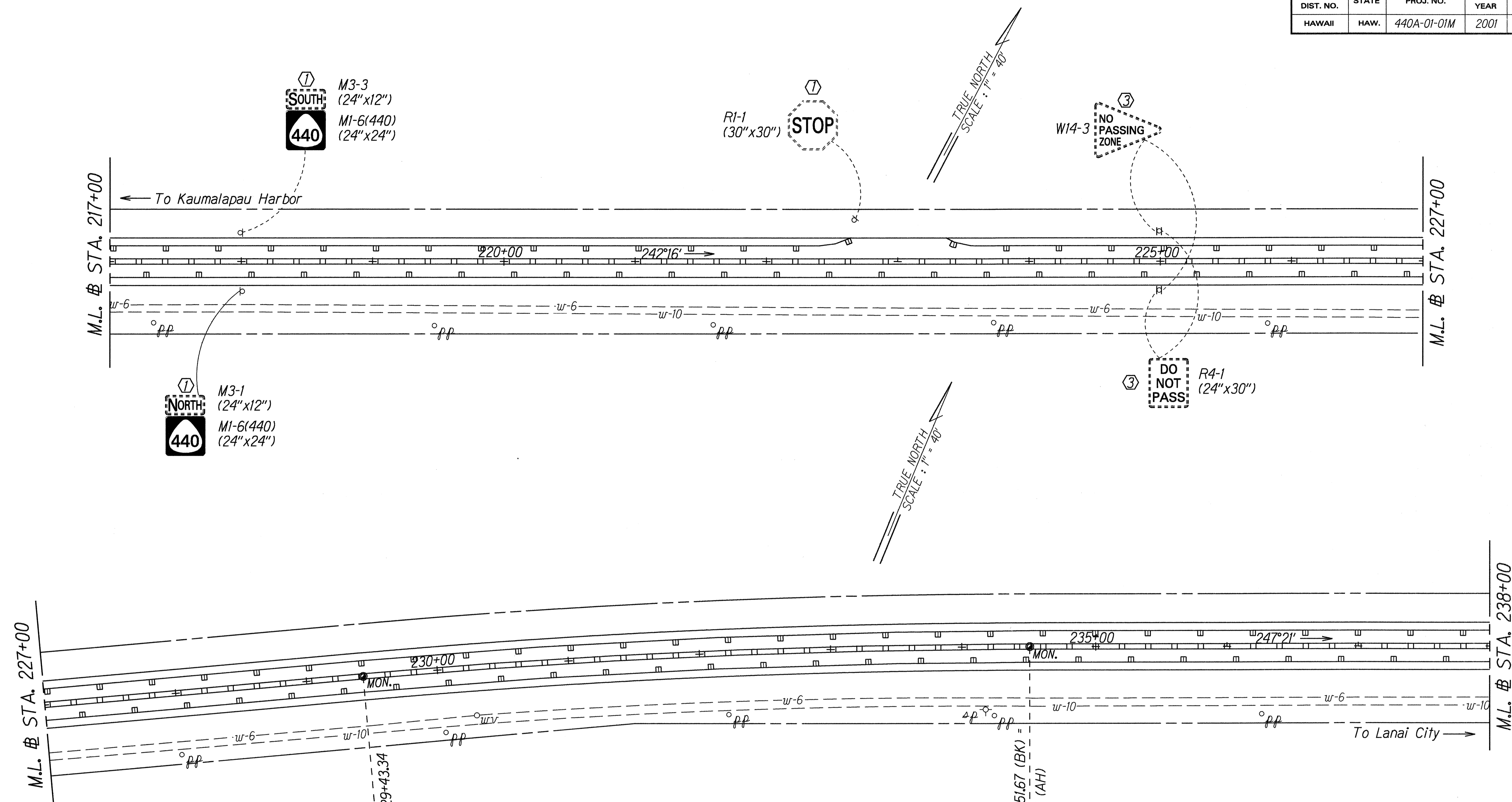
STATE OF HAWAII
DEPARTMENT OF TRANSPORTATION
HIGHWAYS DIVISION

PAVEMENT MARKING & SIGNING PLAN
KAUNALAPAU HIGHWAY RESURFACING
Vicinity of Airport towards Lanai City
Project No. 440A-01-01M

Scale: 1" = 40' Date: August, 2000

SHEET No. 1 OF 3 SHEETS

FED. ROAD DIST. NO.	STATE	PROJ. NO.	FISCAL YEAR	SHEET NO.	TOTAL SHEETS
HAWAII	HAW.	440A-01-01M	2001	9	11



⊕ CURVE DATA
 $\Delta = 5^{\circ}05'$
 $D = 1^{\circ}00'$
 $R = 5729.58$
 $T = 254.33$
 $C = 508.17$
 $L = 508.33$
 $S. E. = 0.018 \text{ ft/ft}$

- KEY:**
- ① Exist. Sign(s) & Post(s) to Remain
 - ② Remove Exist. Sign(s) & Post(s)
 - ③ Remove Exist. & Install New Sign(s) & Post(s)
 - ④ Install New Sign(s) & Post(s)

ORIGINAL PLAN SURVEY PLOTTED BY DATE
 DRAWN BY JM Aug. 2000
 NOTE BOOK TRACED BY JM
 100% ready DESIGNED BY JM
 8/24/00 SKM/imp2/dgn CHECKED BY

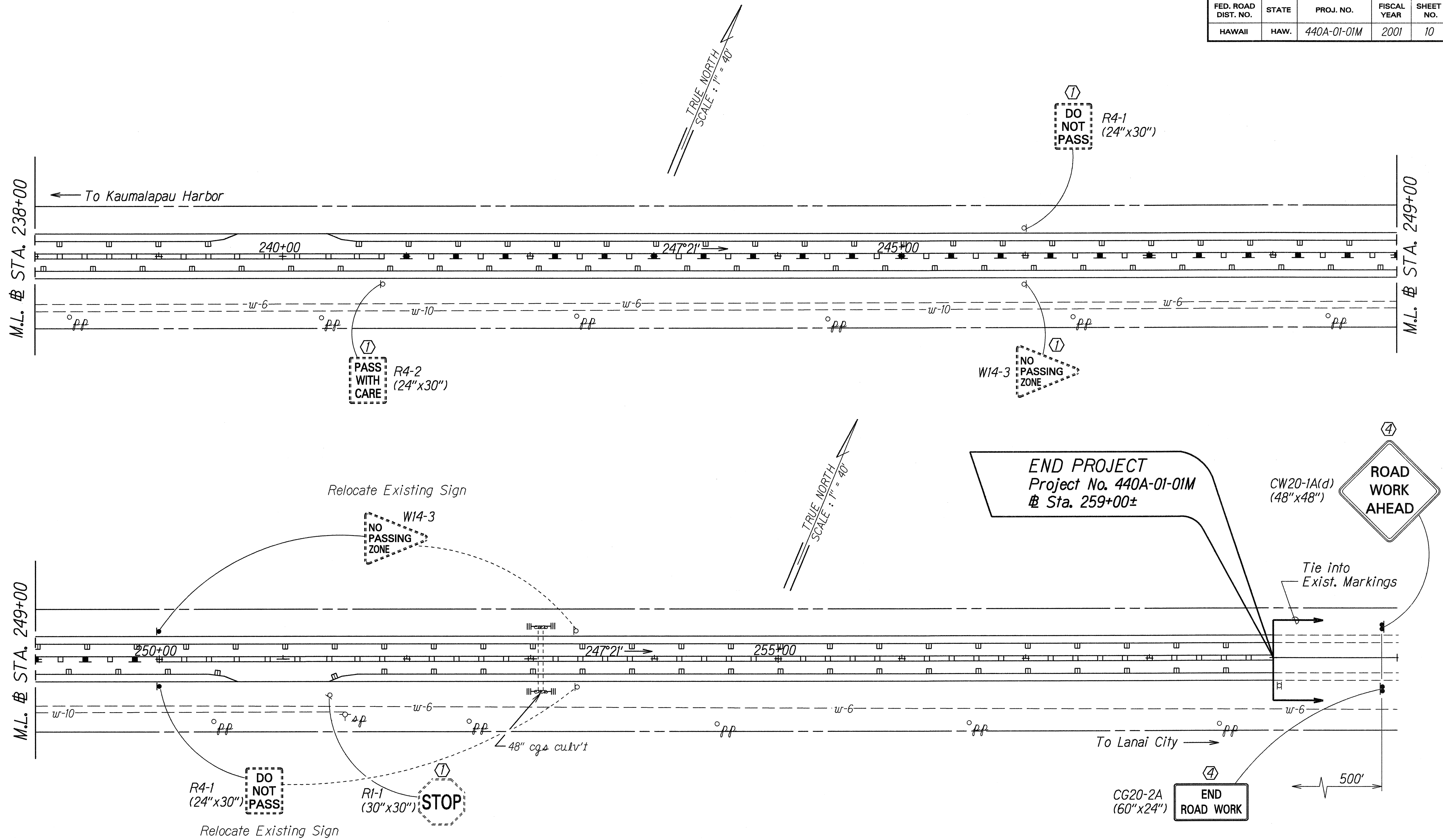
STATE OF HAWAII
 DEPARTMENT OF TRANSPORTATION
 HIGHWAYS DIVISION

PAVEMENT MARKING & SIGNING PLAN
 KAUMALAPAU HIGHWAY RESURFACING
 Vicinity of Airport towards Lanai City
 Project No. 440A-01-01M

Scale: 1" = 40' Date: August, 2000

SHEET No. 2 OF 3 SHEETS

FED. ROAD DIST. NO.	STATE	PROJ. NO.	FISCAL YEAR	SHEET NO.	TOTAL SHEETS
HAWAII	HAW.	440A-01-01M	2001	10	11



ORIGINAL PLAN	SURVEY PLOTTED BY	DATE
NOTE BOOK	DRAWN BY	AUG. 01
10/11/00	TRACED BY	
SKETCHES	DESIGNED BY	
	CHECKED BY	

- KEY:**
- ① Exist. Sign(s) & Post(s) to Remain
 - ② Remove Exist. Sign(s) & Post(s)
 - ③ Remove Exist. & Install New Sign(s) & Post(s)
 - ④ Install New Sign(s) & Post(s)

STATE OF HAWAII
DEPARTMENT OF TRANSPORTATION
HIGHWAYS DIVISION

PAVEMENT MARKING & SIGNING PLAN

KAUMALAPAU HIGHWAY RESURFACING
Vicinity of Airport towards Lanai City
Project No. 440A-01-01M

Scale: 1" = 40' Date: August, 2000

SHEET No. 3 OF 3 SHEETS