

INDEX TO DRAWINGS	
SHEET NO.	DESCRIPTION
1	TITLE SHEET
2	STANDARD PLANS SUMMARY
3	GENERAL NOTES AND LEGEND
4	TYPICAL SECTIONS AND DETAILS
5 - 7	ROADWAY PLANS
8	PAVEMENT MARKING LEGEND, DETAILS AND NOTES
9 - 11	SIGNING AND PAVEMENT MARKING PLANS
12	MISCELLANEOUS SUMMARIES

STATE OF HAWAII

DEPARTMENT OF TRANSPORTATION

HIGHWAYS DIVISION

HONOLULU, HAWAII

"AS-BUILT"

PLANS FOR

MANELE ROAD RESURFACING

PALAWAI BASIN TOWARDS MANELE BAY

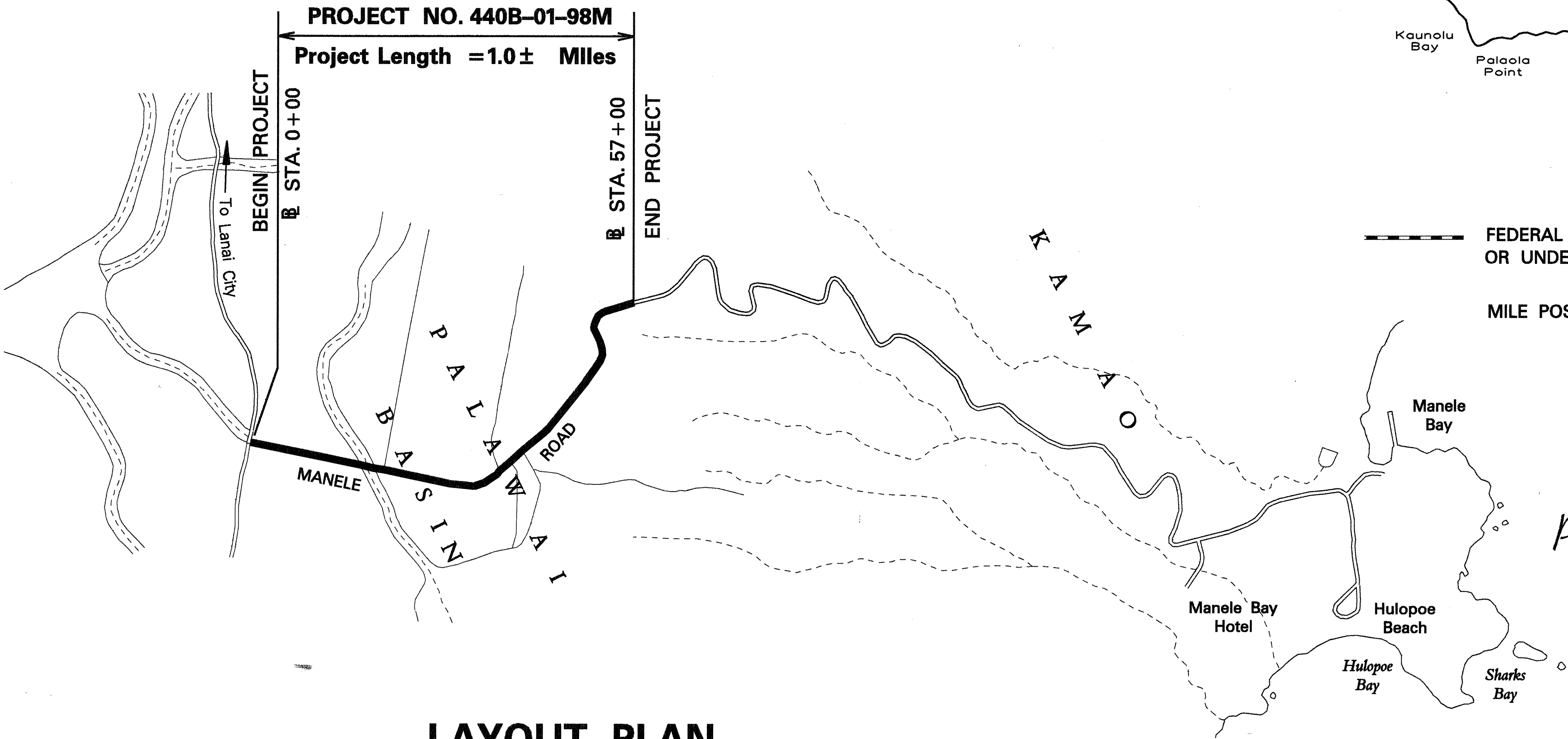
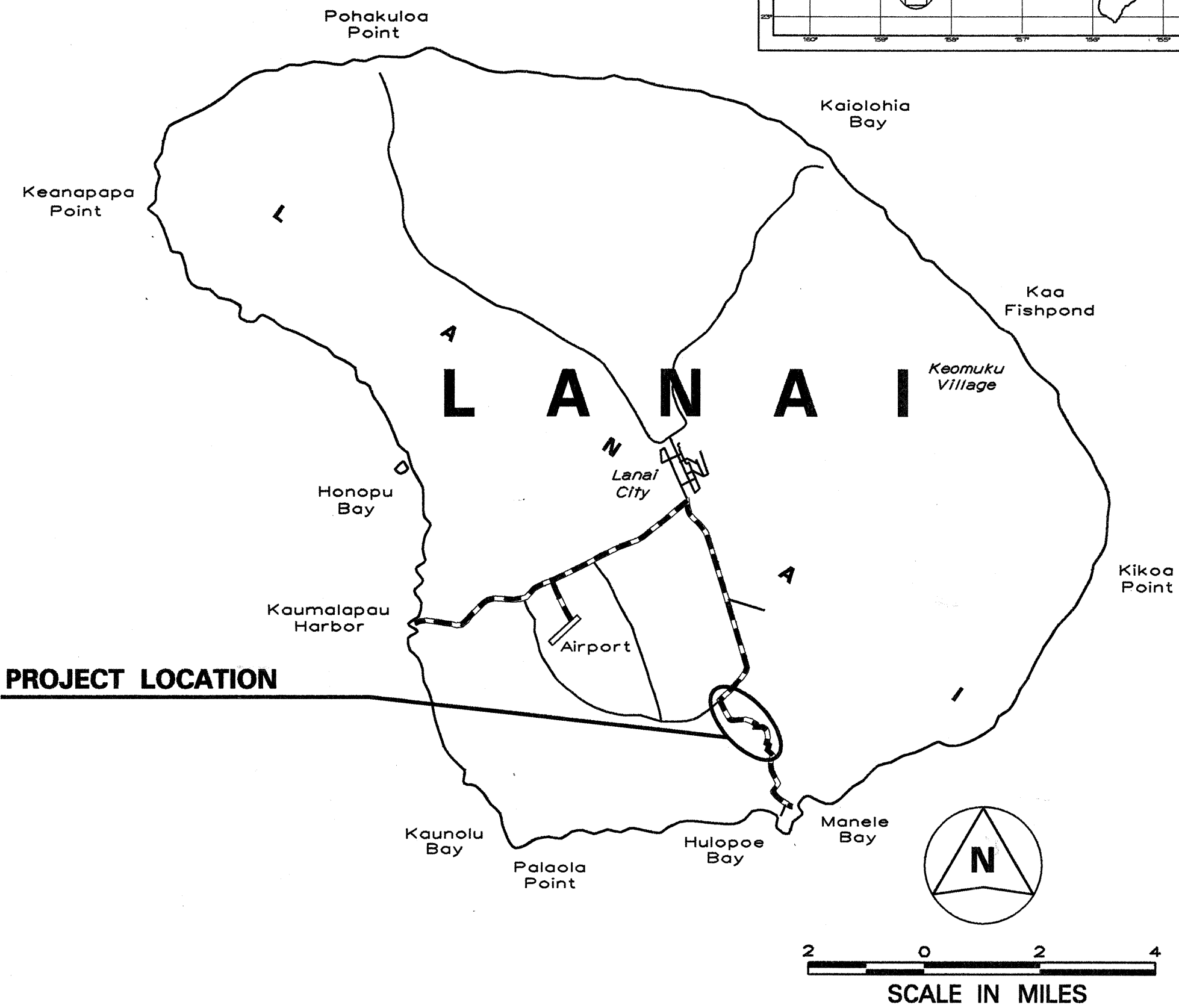
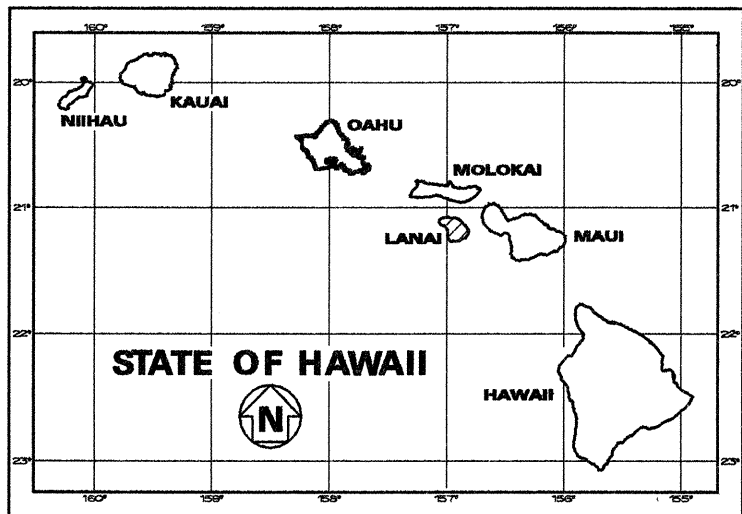
MP 9.72 TO MP 10.72

PROJECT NO. 440B-01-98M

DISTRICT OF LAHAINA

ISLAND OF LANAI

FED. ROAD DIST. NO.	STATE	PROJ. NO.	FISCAL YEAR	SHEET NO.	TOTAL SHEETS
HAWAII	HAW.	440B-01-98M	1998	1	12



FEDERAL AID PROJECTS PREVIOUSLY CONSTRUCTED OR UNDER CONSTRUCTION

MILE POST 9.72 TO MILE POST 10.72

CHANGES MADE DURING CONSTRUCTION HAVE BEEN INCORPORATED ON THESE PLANS EXCEPT CHANGES IN THE ORIGINAL THEORETICAL QUANTITIES. FOR ACTUAL QUANTITIES, REFER TO PROJECT LEDGER AND/OR COMPUTATION BOOK.

RESIDENT ENGINEER 12/5/01 DATE

DEPARTMENT OF TRANSPORTATION STATE OF HAWAII	
APPROVED:	5/1/99
DIR. OF TRANSPORTATION	DATE

HWY-M  
DESIGNED BY  
Ken Tatsuguchi  
P.S. & E. BY  
587-2243  
PHONE  
FEB., 1998  
DATE