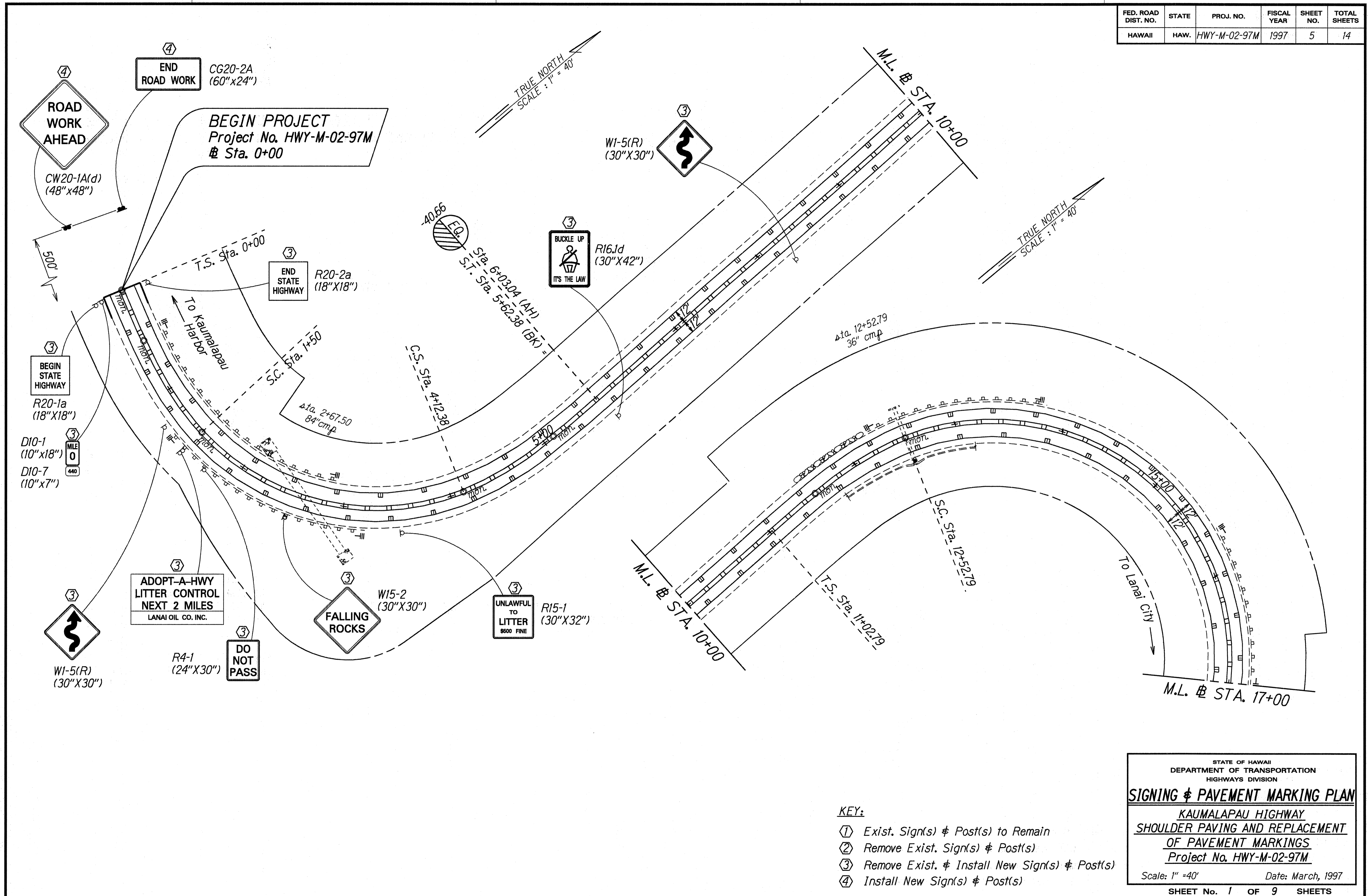


FED. ROAD DIST. NO.	STATE	PROJ. NO.	FISCAL YEAR	SHEET NO.	TOTAL SHEETS
HAWAII	HAW.	HWY-M-02-97M	1997	5	14



SURVEY PLOTTED BY	DATE	03/19/97
DRAWN BY	JG	
NOTE BOOK DESIGNED BY	CR	
QUANTITIES BY		
CHECKED BY		

- KEY:**
- ① Exist. Sign(s) & Post(s) to Remain
 - ② Remove Exist. Sign(s) & Post(s)
 - ③ Remove Exist. & Install New Sign(s) & Post(s)
 - ④ Install New Sign(s) & Post(s)

STATE OF HAWAII
DEPARTMENT OF TRANSPORTATION
HIGHWAYS DIVISION

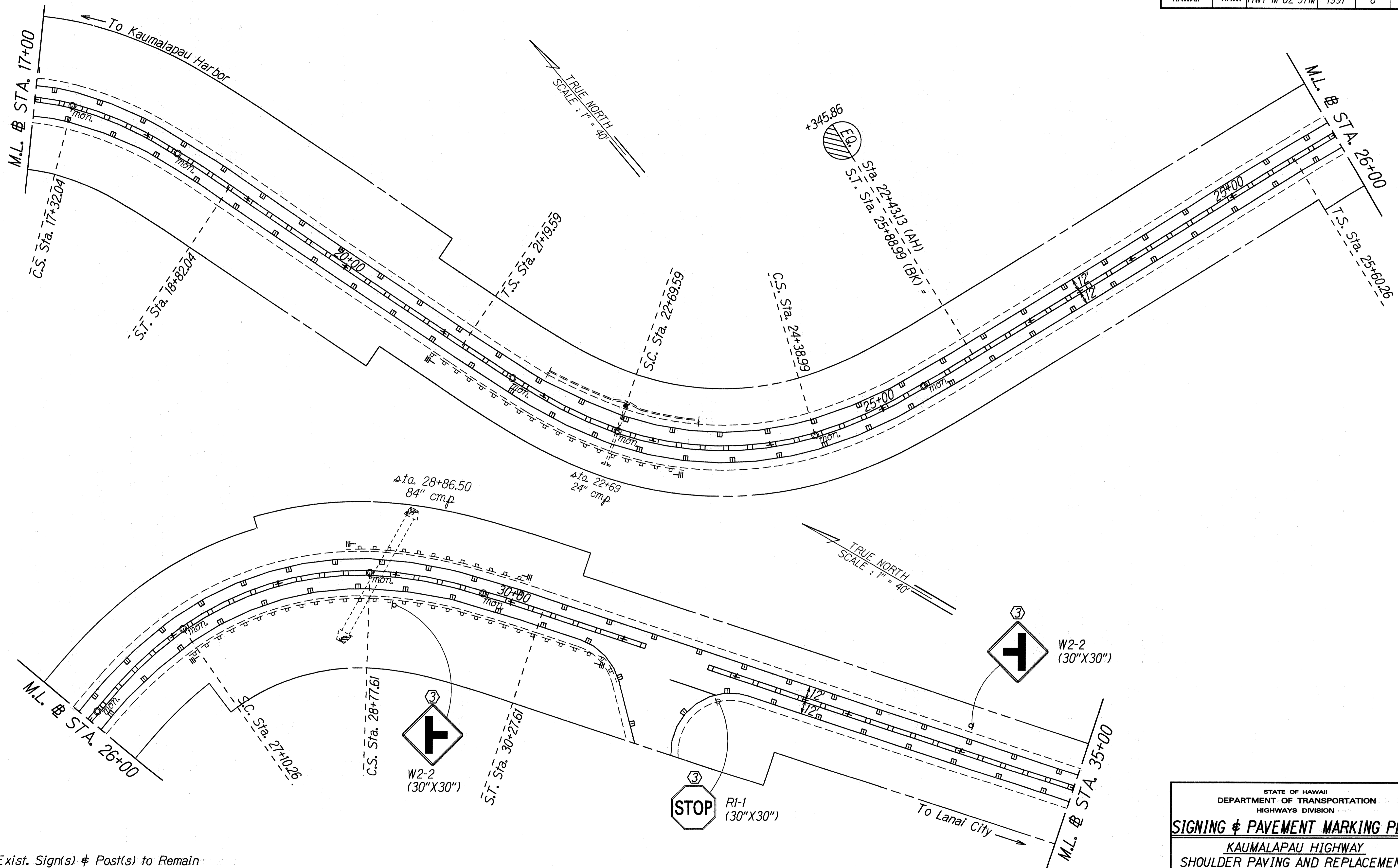
SIGNING & PAVEMENT MARKING PLAN

**KAUNALAPAU HIGHWAY
SHOULDER PAVING AND REPLACEMENT
OF PAVEMENT MARKINGS
Project No. HWY-M-02-97M**

Scale: 1" = 40' Date: March, 1997

SHEET No. 1 OF 9 SHEETS

FED. ROAD DIST. NO.	STATE	PROJ. NO.	FISCAL YEAR	SHEET NO.	TOTAL SHEETS
HAWAII	HAW.	HWY-M-02-97M	1997	6	14



SURVEY PLOTTED BY	DATE
DRAWN BY	
TRACED BY	
DESIGNED BY	
QUANTITIES BY	
CHECKED BY	
ORIGINAL PLAN	
NOTE BOOK	
LOG/PLANS	
CHECKED BY	

KEY:

- ① Exist. Sign(s) & Post(s) to Remain
- ② Remove Exist. Sign(s) & Post(s)
- ③ Remove Exist. & Install New Sign(s) & Post(s)
- ④ Install New Sign(s) & Post(s)

STATE OF HAWAII
DEPARTMENT OF TRANSPORTATION
HIGHWAYS DIVISION

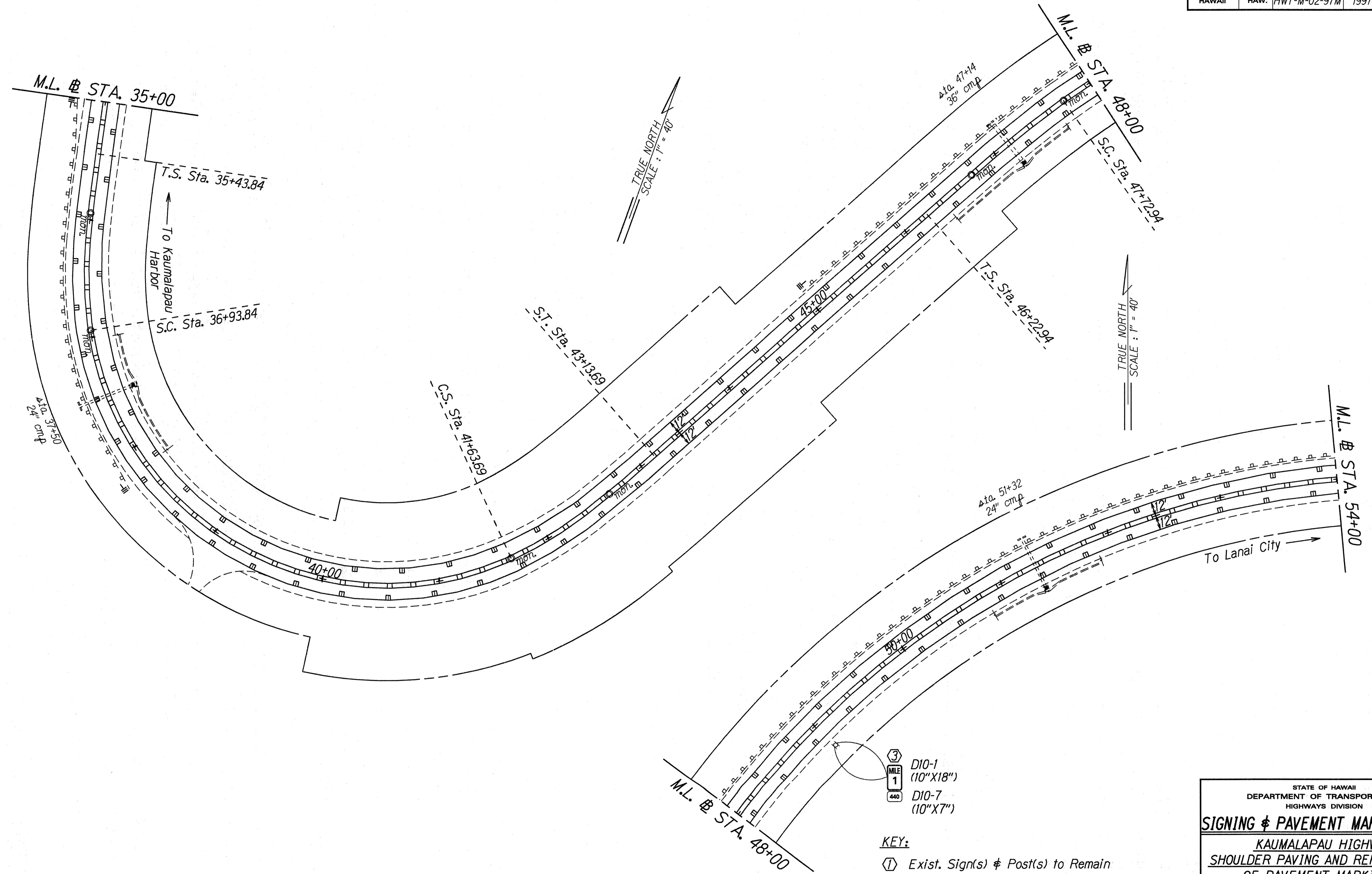
SIGNING & PAVEMENT MARKING PLAN

KAUMALAPAU HIGHWAY
SHOULDER PAVING AND REPLACEMENT
OF PAVEMENT MARKINGS
Project No. HWY-M-02-97M

Scale: 1" = 40' Date: March, 1997

SHEET No. 2 OF 9 SHEETS

FED. ROAD DIST. NO.	STATE	PROJ. NO.	FISCAL YEAR	SHEET NO.	TOTAL SHEETS
HAWAII	HAW.	HWY-M-02-97M	1997	7	14



SURVEY PLOTTED BY	DATE
DESIGNED BY	Mar. 1997
DESIGNED BY	
QUANTITIES BY	
CHECKED BY	

- ① D10-1 (10"X18")
- ② D10-7 (10"X7")

- KEY:**
- ① Exist. Sign(s) & Post(s) to Remain
 - ② Remove Exist. Sign(s) & Post(s)
 - ③ Remove Exist. & Install New Sign(s) & Post(s)
 - ④ Install New Sign(s) & Post(s)

STATE OF HAWAII
DEPARTMENT OF TRANSPORTATION
HIGHWAYS DIVISION

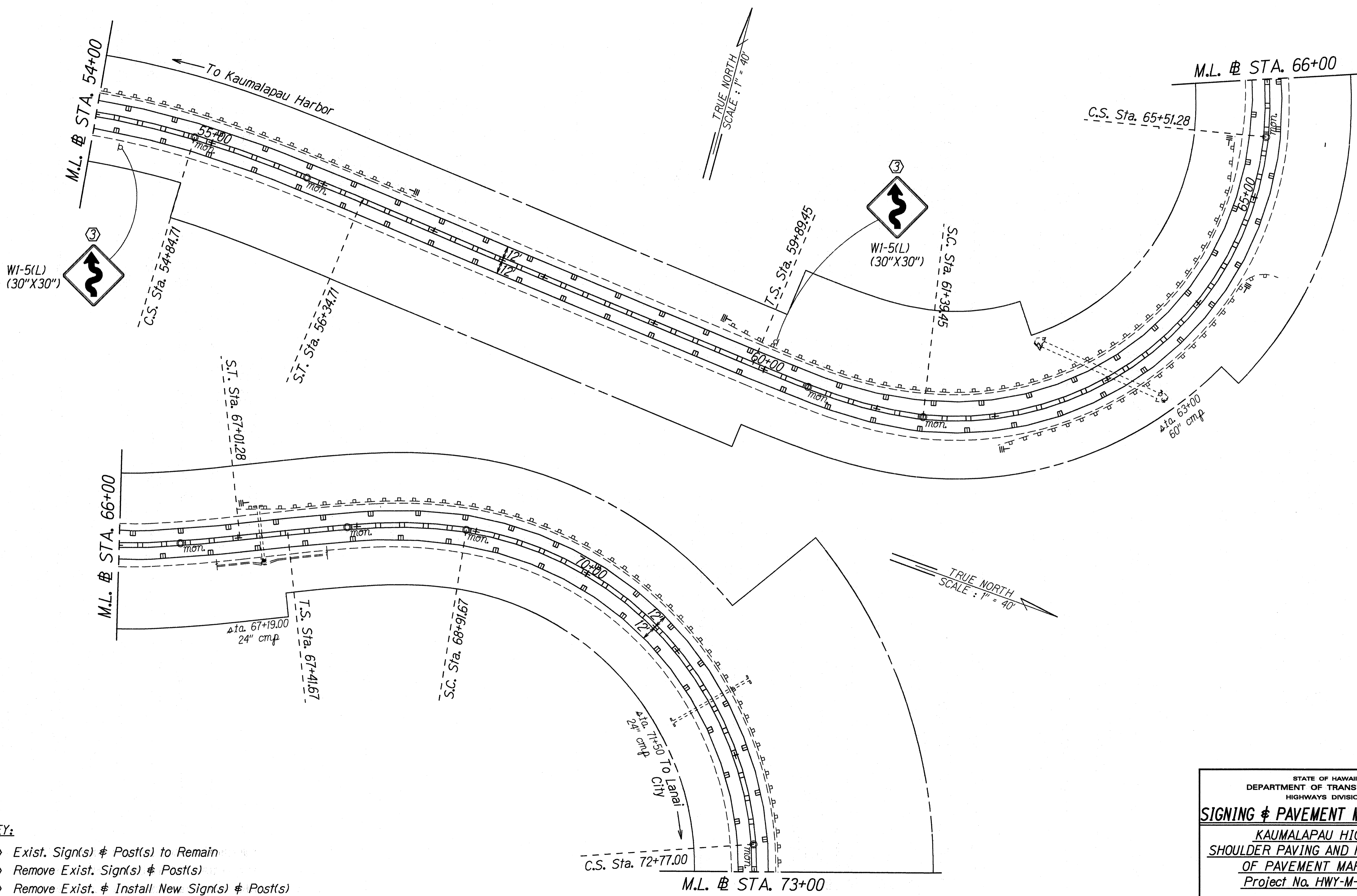
SIGNING & PAVEMENT MARKING PLAN

KAUNALAPAU HIGHWAY
SHOULDER PAVING AND REPLACEMENT
OF PAVEMENT MARKINGS
Project No. HWY-M-02-97M

Scale: 1" = 40' Date: March, 1997

SHEET No. 3 OF 9 SHEETS

FED. ROAD DIST. NO.	STATE	PROJ. NO.	FISCAL YEAR	SHEET NO.	TOTAL SHEETS
HAWAII	HAW.	HWY-M-02-97M	1997	8	14



SURVEY PLOTTED BY	DATE
DESIGNED BY	10/1/97
QUANTITIES BY	
CHECKED BY	

KEY:

- ① Exist. Sign(s) & Post(s) to Remain
- ② Remove Exist. Sign(s) & Post(s)
- ③ Remove Exist. & Install New Sign(s) & Post(s)
- ④ Install New Sign(s) & Post(s)

STATE OF HAWAII
DEPARTMENT OF TRANSPORTATION
HIGHWAYS DIVISION

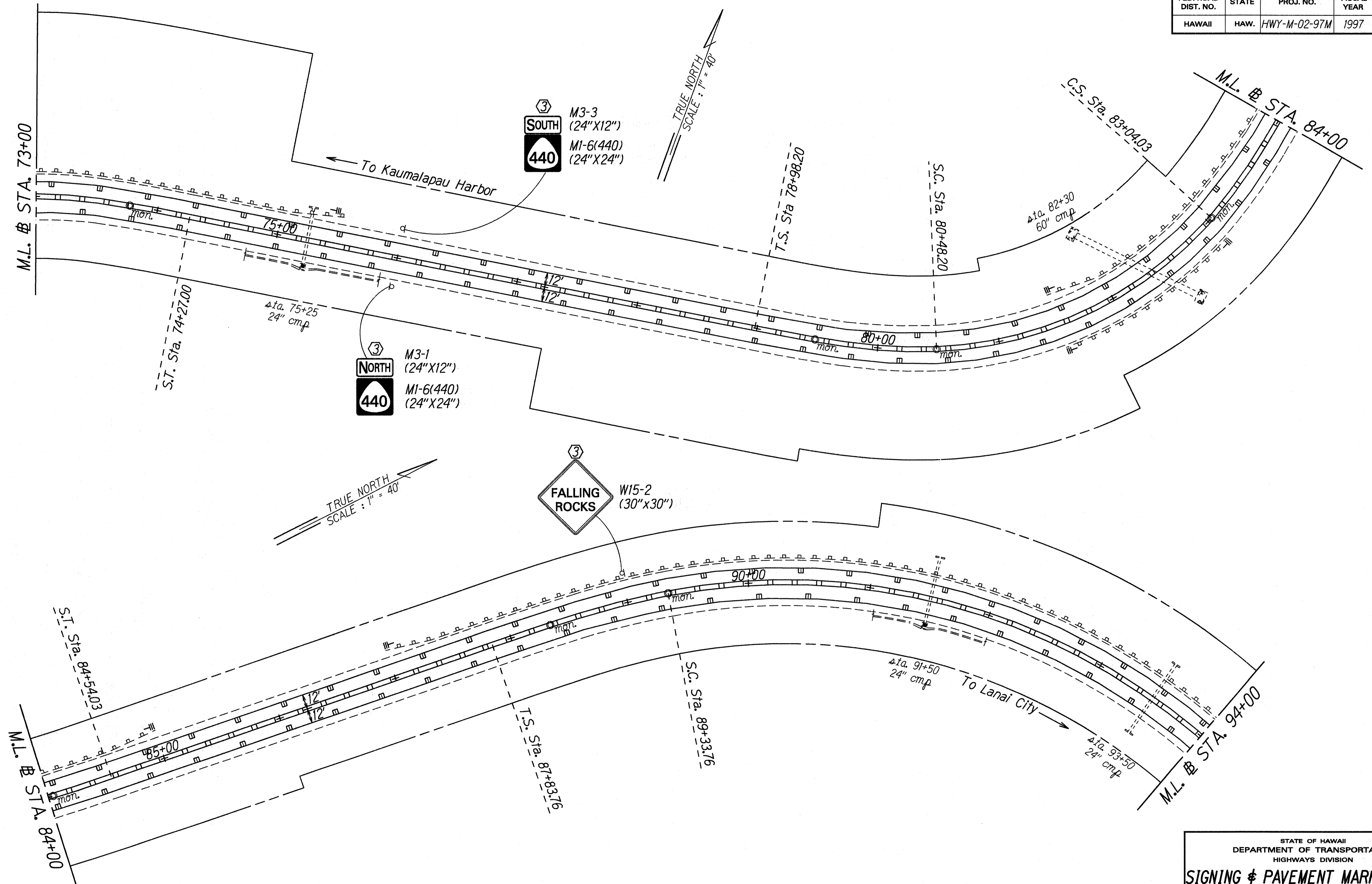
SIGNING & PAVEMENT MARKING PLAN

KAUNALAPAU HIGHWAY
SHOULDER PAVING AND REPLACEMENT
OF PAVEMENT MARKINGS
Project No. HWY-M-02-97M

Scale: 1" = 40' Date: March, 1997

SHEET No. 4 OF 9 SHEETS

FED. ROAD DIST. NO.	STATE	PROJ. NO.	FISCAL YEAR	SHEET NO.	TOTAL SHEETS
HAWAII	HAW.	HWY-M-02-97M	1997	9	14



SURVEY PLOTTED BY	DATE
DESIGNED BY	
QUANTITIES BY	
CHECKED BY	
ORIGINAL PLAN	
NOTE BOOK	
NO. _____	

- KEY:**
- ① Exist. Sign(s) & Post(s) to Remain
 - ② Remove Exist. Sign(s) & Post(s)
 - ③ Remove Exist. & Install New Sign(s) & Post(s)
 - ④ Install New Sign(s) & Post(s)

STATE OF HAWAII
DEPARTMENT OF TRANSPORTATION
HIGHWAYS DIVISION

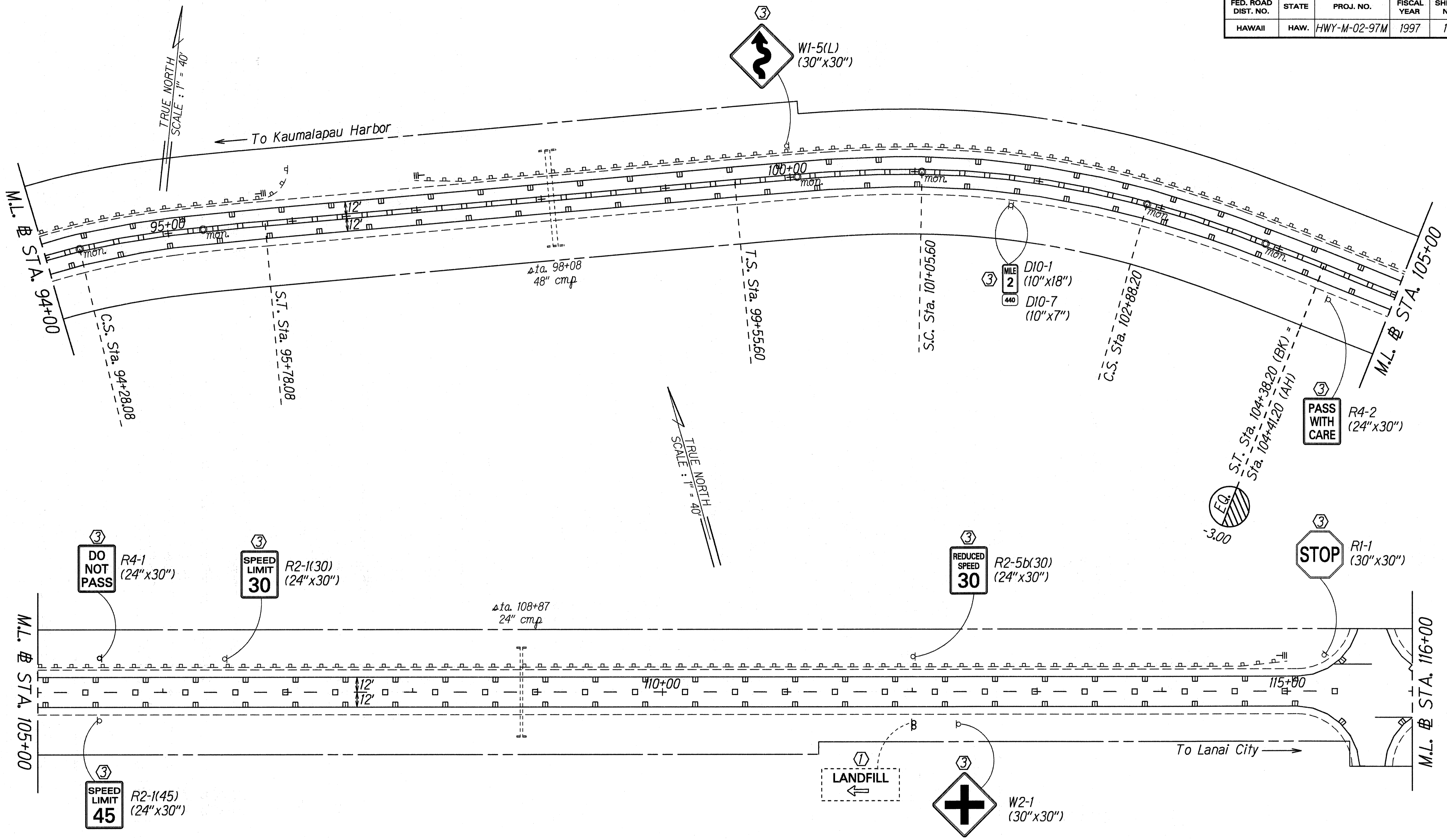
SIGNING & PAVEMENT MARKING PLAN

KAUNALAPAU HIGHWAY
SHOULDER PAVING AND REPLACEMENT
OF PAVEMENT MARKINGS
Project No. HWY-M-02-97M

Scale: 1" = 40' Date: March, 1997

SHEET No. 5 OF 9 SHEETS

FED. ROAD DIST. NO.	STATE	PROJ. NO.	FISCAL YEAR	SHEET NO.	TOTAL SHEETS
HAWAII	HAW.	HWY-M-02-97M	1997	10	14



SURVEY PLOTTED BY	DATE
DESIGNED BY	
CHECKED BY	
NOTED BY	
QUANTITIES BY	
CHECKED BY	

- KEY:**
- ① Exist. Sign(s) & Post(s) to Remain
 - ② Remove Exist. Sign(s) & Post(s)
 - ③ Remove Exist. & Install New Sign(s) & Post(s)
 - ④ Install New Sign(s) & Post(s)

STATE OF HAWAII
DEPARTMENT OF TRANSPORTATION
HIGHWAYS DIVISION

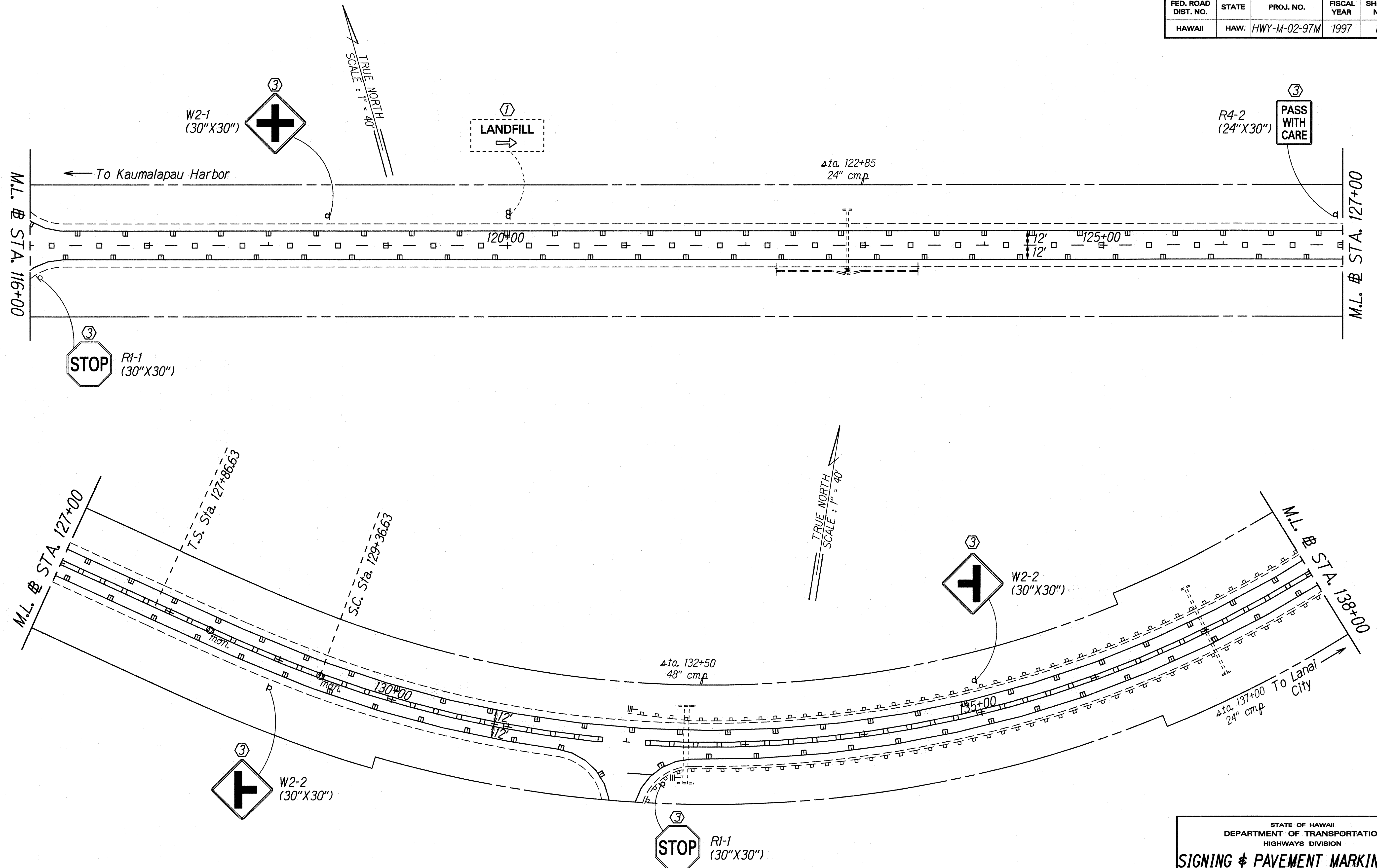
SIGNING & PAVEMENT MARKING PLAN

KAUNALAPAU HIGHWAY
SHOULDER PAVING AND REPLACEMENT
OF PAVEMENT MARKINGS
Project No. HWY-M-02-97M

Scale: 1" = 40' Date: March, 1997

SHEET No. 6 OF 9 SHEETS

FED. ROAD DIST. NO.	STATE	PROJ. NO.	FISCAL YEAR	SHEET NO.	TOTAL SHEETS
HAWAII	HAW.	HWY-M-02-97M	1997	11	14



DATE	1997
SURVEY PLOTTED BY	...
DESIGNED BY	...
QUANTITIES BY	...
CHECKED BY	...
ORIGINAL PLAN	...
NOTE BOOK	...
NO.	...

- KEY:**
- ① Exist. Sign(s) & Post(s) to Remain
 - ② Remove Exist. Sign(s) & Post(s)
 - ③ Remove Exist. & Install New Sign(s) & Post(s)
 - ④ Install New Sign(s) & Post(s)

STATE OF HAWAII
DEPARTMENT OF TRANSPORTATION
HIGHWAYS DIVISION

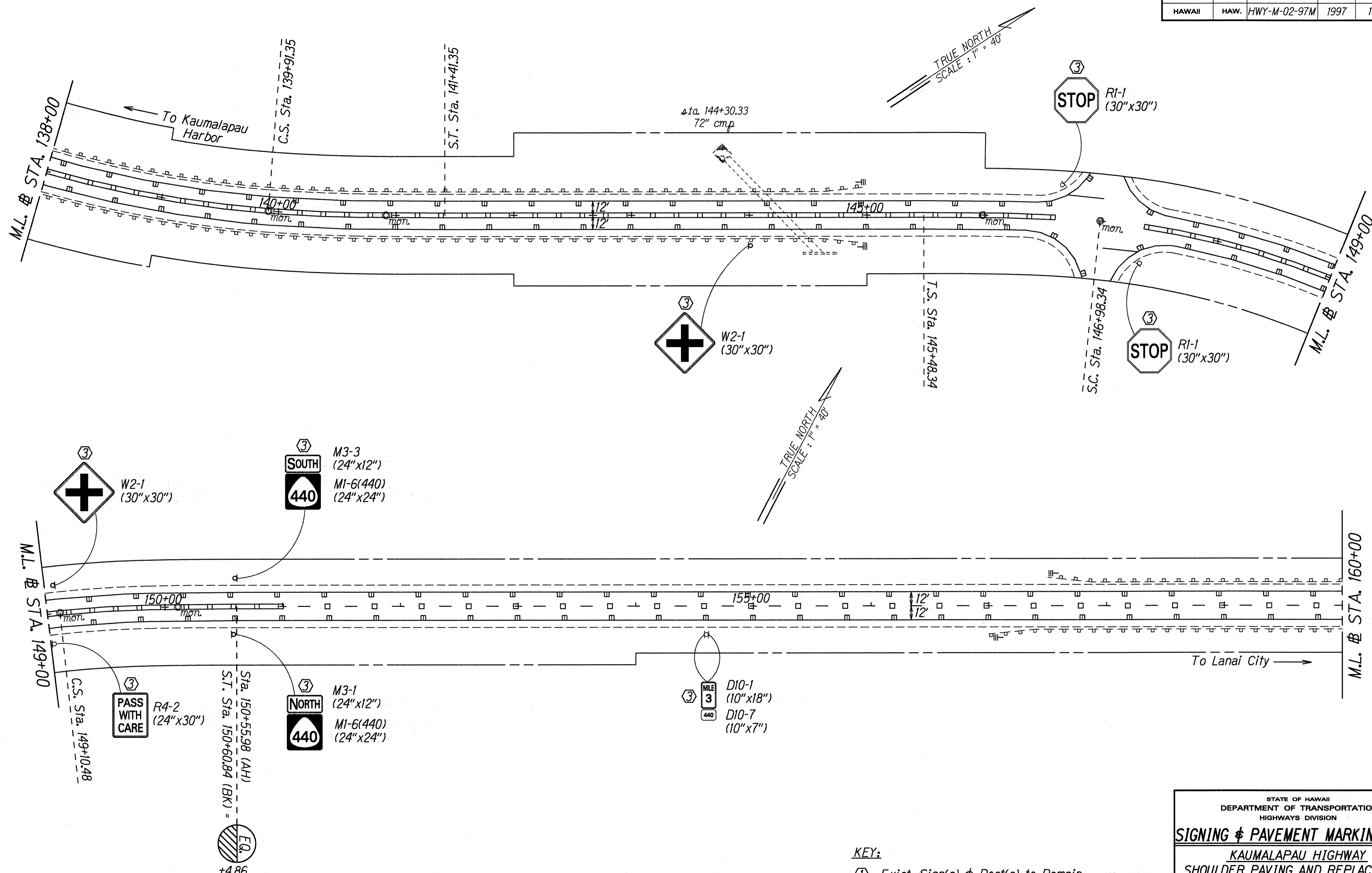
SIGNING & PAVEMENT MARKING PLAN

KAUMALAPAU HIGHWAY
SHOULDER PAVING AND REPLACEMENT
OF PAVEMENT MARKINGS
Project No. HWY-M-02-97M

Scale: 1" = 40' Date: March, 1997

SHEET No. 7 OF 9 SHEETS

FED. ROAD DIST. NO.	STATE	PROJ. NO.	FISCAL YEAR	SHEET NO.	TOTAL SHEETS
HAWAII	HAW.	HWY-M-02-97M	1997	12	14



SURVEY PLOTTED BY	DATE
DESIGNED BY	
QUANTITIES BY	
CHECKED BY	
ORIGINAL PLAN	
NO. OF COPIES	
DESIGNED BY	
QUANTITIES BY	
CHECKED BY	

- KEY:**
- ① Exist. Sign(s) & Post(s) to Remain
 - ② Remove Exist. Sign(s) & Post(s)
 - ③ Remove Exist. & Install New Sign(s) & Post(s)
 - ④ Install New Sign(s) & Post(s)

STATE OF HAWAII
DEPARTMENT OF TRANSPORTATION
HIGHWAYS DIVISION

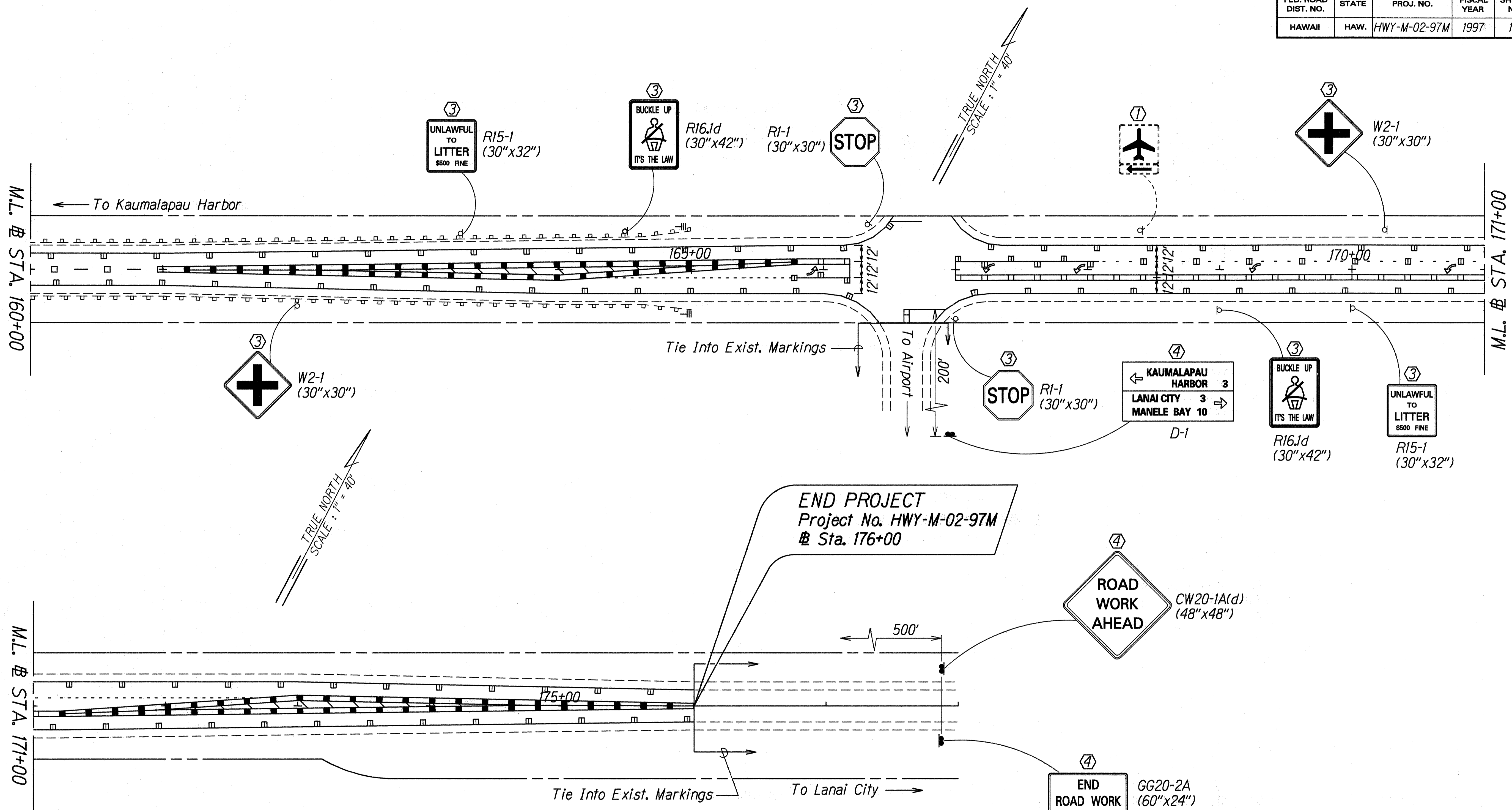
SIGNING & PAVEMENT MARKING PLAN

KAUMALAPAU HIGHWAY
SHOULDER PAVING AND REPLACEMENT
OF PAVEMENT MARKINGS
Project No. HWY-M-02-97M

Scale: 1" = 40' Date: March, 1997

SHEET No. 8 OF 9 SHEETS

FED. ROAD DIST. NO.	STATE	PROJ. NO.	FISCAL YEAR	SHEET NO.	TOTAL SHEETS
HAWAII	HAW.	HWY-M-02-97M	1997	13	14



DATE	Mar. 1997
SURVEY PLOTTED BY	
DRAWN BY	
DESIGNED BY	CR
QUANTITIES BY	
CHECKED BY	
ORIGINAL PLAN	
NOTE BOOK	
10/11/97	
4/11/1997	

- KEY:**
- ① Exist. Sign(s) & Post(s) to Remain
 - ② Remove Exist. Sign(s) & Post(s)
 - ③ Remove Exist. & Install New Sign(s) & Post(s)
 - ④ Install New Sign(s) & Post(s)

STATE OF HAWAII
DEPARTMENT OF TRANSPORTATION
HIGHWAYS DIVISION

SIGNING & PAVEMENT MARKING PLAN

KAUNALAPAU HIGHWAY
SHOULDER PAVING AND REPLACEMENT
OF PAVEMENT MARKINGS
Project No. HWY-M-02-97M

Scale: 1" = 40' Date: March, 1997

SHEET No. 9 OF 9 SHEETS