

INDEX TO DRAWINGS	
SHEET NO.	DESCRIPTION
1	TITLE SHEET
2	STANDARD PLANS SUMMARY
3	GENERAL NOTES
4	TYPICAL SECTIONS AND DETAILS
5 - 7	GUARDRAIL DETAILS
8 - 11	ROADWAY PLANS
12	PAVEMENT MARKINGS LEGEND, DETAILS & NOTES
13	SIGN PANEL LAYOUT & NOTES
14 - 16	SIGNING & PAVEMENT MARKING PLAN
17	MISCELLANEOUS SUMMARIES

STATE OF HAWAII

DEPARTMENT OF TRANSPORTATION

HIGHWAYS DIVISION

HONOLULU, HAWAII

"AS-BUILT"

PLANS FOR

KAUMALAPAU HIGHWAY RESURFACING

M.P. 5.0 TO END OF LANAI CITY SPUR

AND

MANELE ROAD RESURFACING

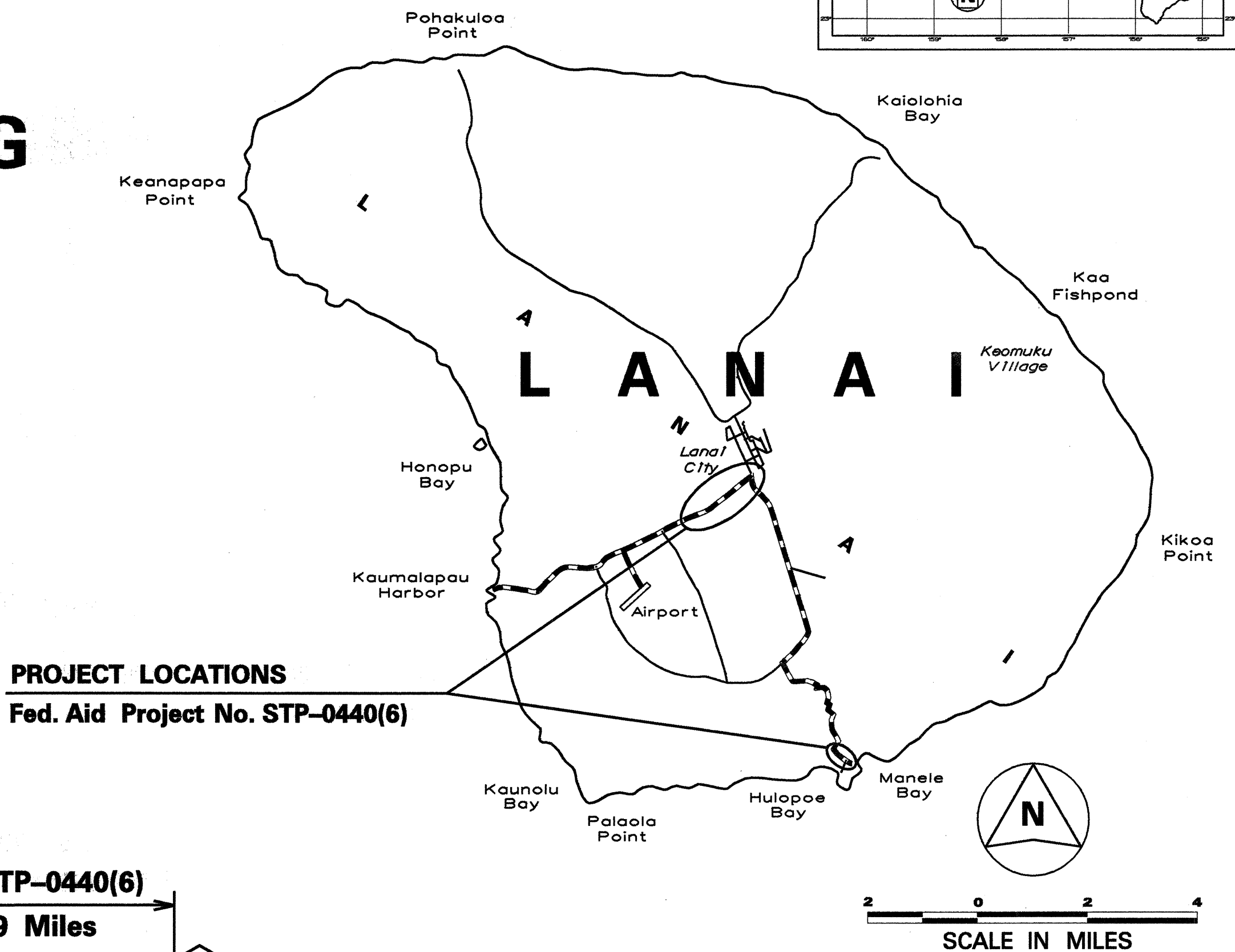
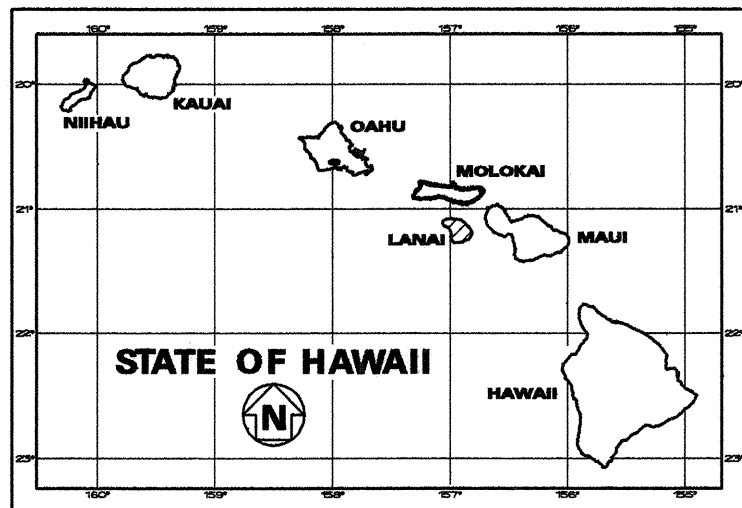
MANELE BAY HOTEL TO MANELE BAY

FEDERAL-AID PROJECT NO. STP-0440(6)

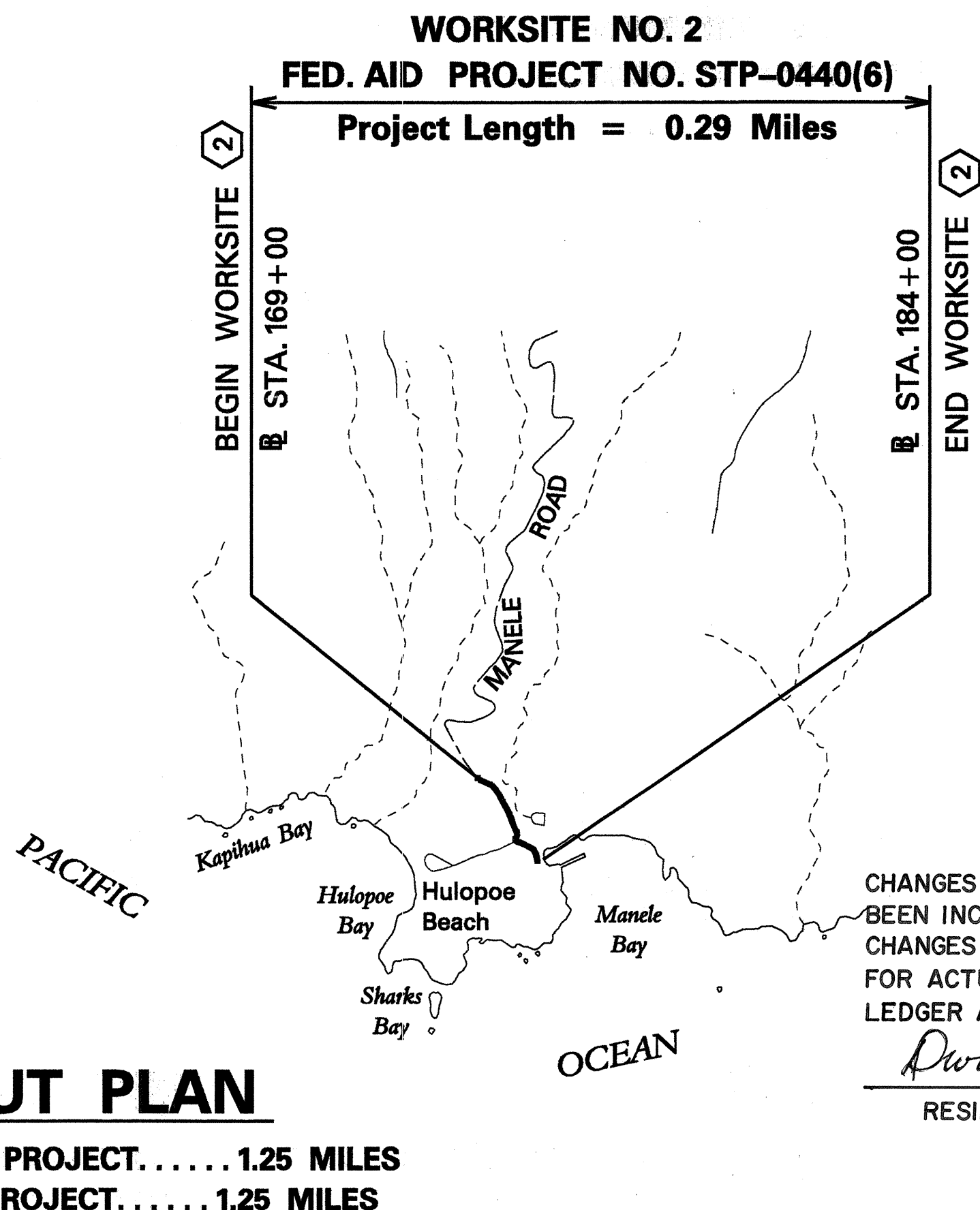
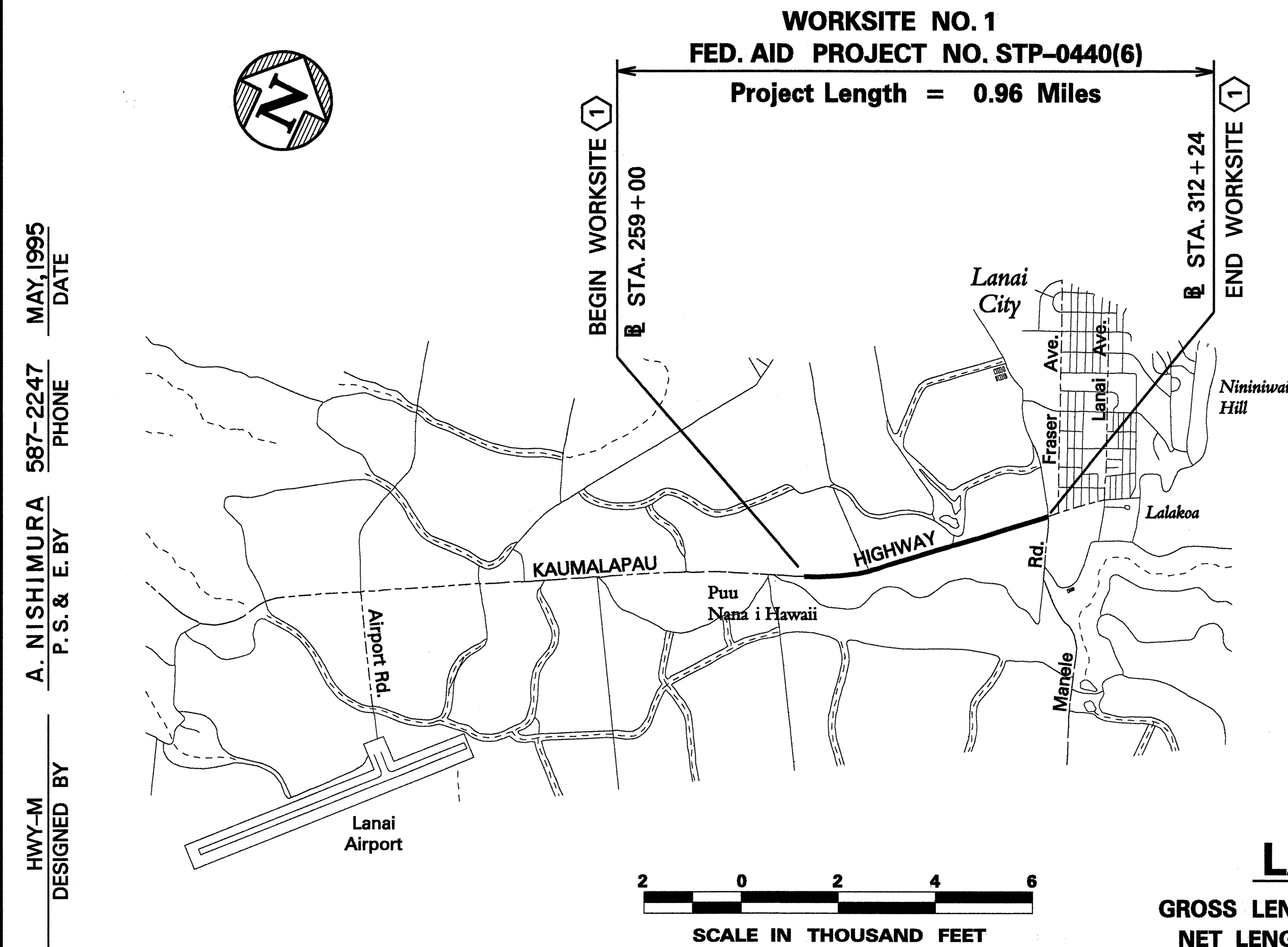
DISTRICT OF LANAI

ISLAND OF LANAI

FED. ROAD DIST. NO.	STATE	FED. AID PROJ. NO.	FISCAL YEAR	SHEET NO.	TOTAL SHEETS
HAWAII	HAW.	STP-0440(6)	1995	1	17



PROJECT LOCATIONS  
Fed. Aid Project No. STP-0440(6)



FEDERAL AID PROJECTS PREVIOUSLY CONSTRUCTED OR UNDER CONSTRUCTION

- 1 MILE POST 5.00 TO MILE POST 5.96
- 2 MILE POST 12.94 TO MILE POST 13.23

DESIGN DESIGNATION

ADT (1995)	2,500
ADT (2005)	3,400
DHV	340
D	55/45
T	9.5 %
V	50 M.P.H.

CHANGES MADE DURING CONSTRUCTION HAVE BEEN INCORPORATED ON THESE PLANS EXCEPT CHANGES IN THE ORIGINAL THEORETICAL QUANTITIES. FOR ACTUAL QUANTITIES, REFER TO PROJECT LEDGER AND/OR COMPUTATION BOOK.

*Dwight J. Pardo*  
RESIDENT ENGINEER

12-20-00  
DATE

DEPARTMENT OF TRANSPORTATION STATE OF HAWAII	
APPROVED:	
<i>Kayn Kuyukida</i>	5/23/95
DIR. OF TRANSPORTATION	DATE