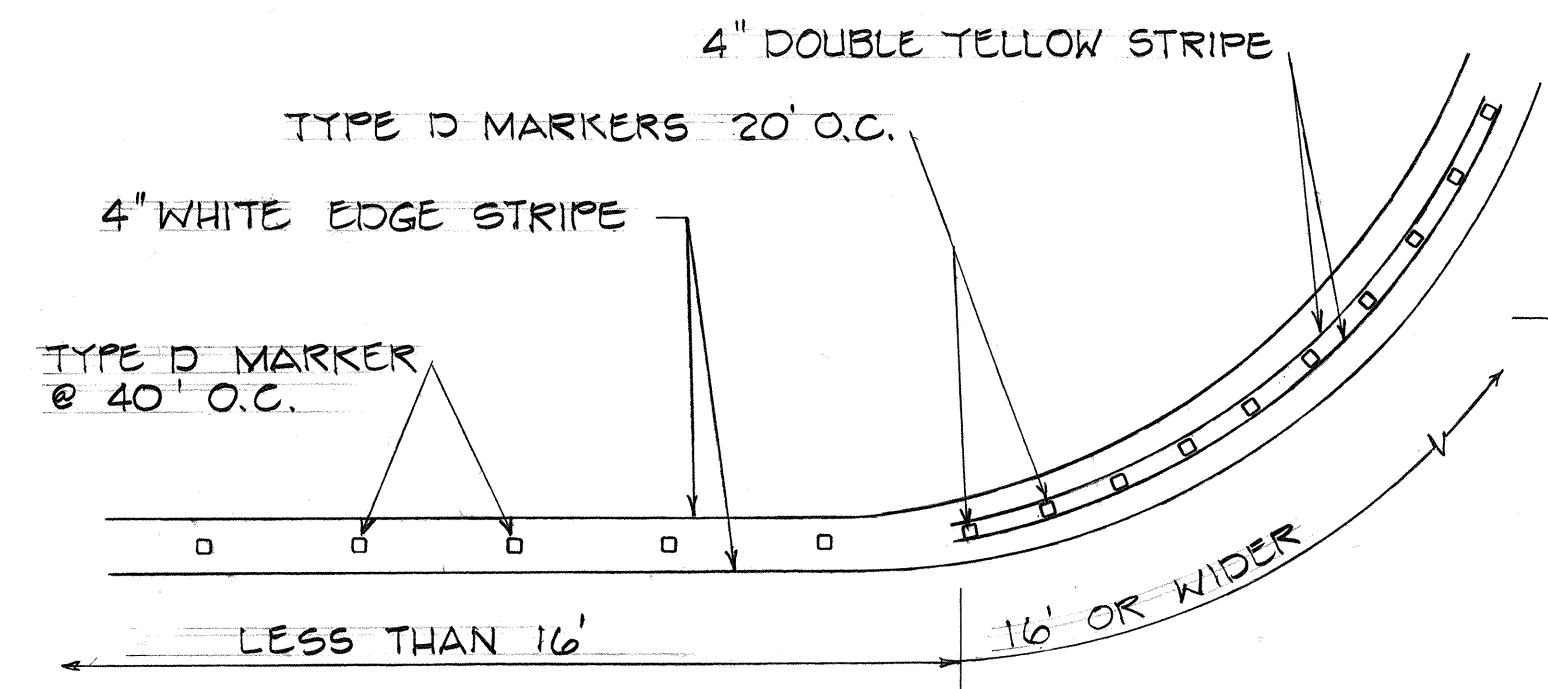


FED. ROAD DIST. NO.	STATE	PROJ. NO.	FISCAL YEAR	SHEET NO.	TOTAL SHEETS
HAWAII	HAW.	440B-01-82M	1982	2	5



TYPICAL DETAIL  
Scale: 1" = 50'

BEGIN PROJECT  
STA. 14+00  
PROJ. NO. 440-B-01-82M

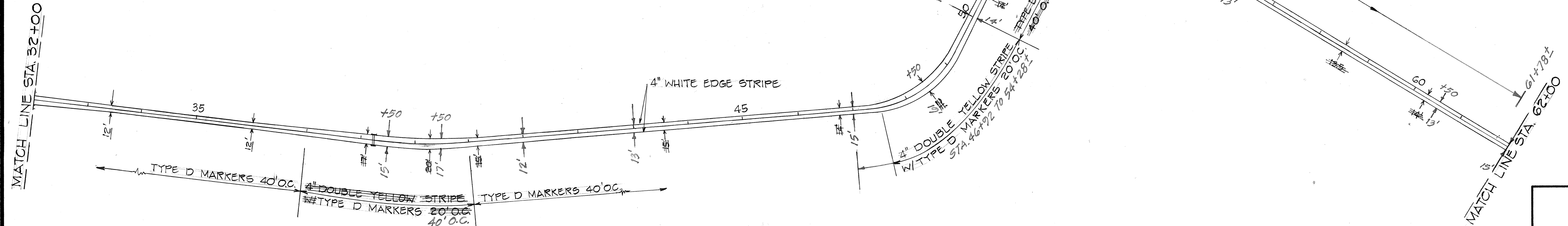
TRUE NORTH  
Scale: 1" = 100'

TRACTOR X-ING

M.P. 10.00

MATCH LINE STA. 32+00  
To Manele

TYPE D MARKERS 40' O.C.  
4" DOUBLE YELLOW STRIPE  
WITH TYPE D MARKERS 20' O.C.  
STA. 25+70 TO 28+20

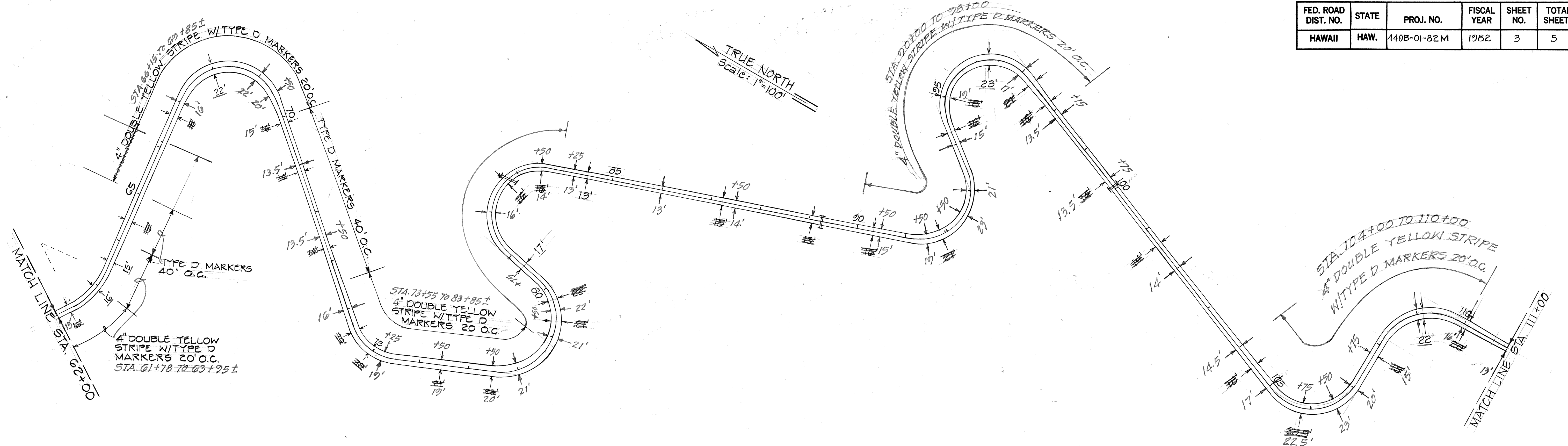


TRUE NORTH  
Scale: 1" = 100'

STATE OF HAWAII  
DEPARTMENT OF TRANSPORTATION  
HIGHWAYS DIVISION  
**PAVEMENT MARKERS  
AND STRIPING**  
MANELE ROAD RESURFACING  
PROJECT NO. 440B-01-82M  
SCALE: AS SHOWN DATE: DEC. 1981  
SHEET NO. 1 OF 2 SHEETS

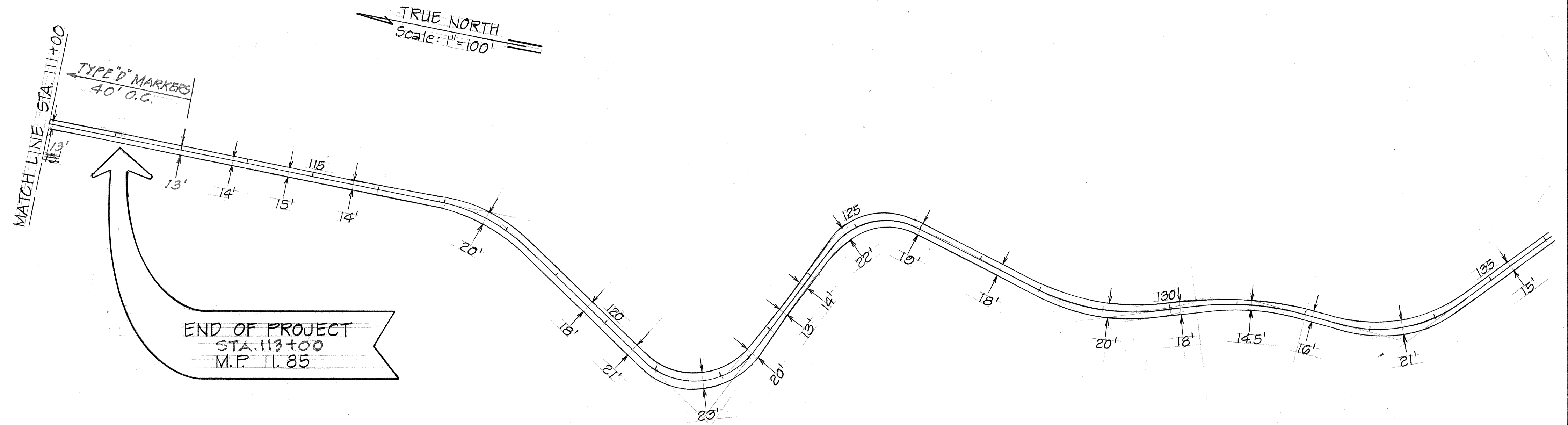
ORIGINAL PLAN	SURVEY PLOTTED BY	DATE
NOTE BOOK	DRAWN BY	
	DESIGNED BY	
	CHECKED BY	

FED. ROAD DIST. NO.	STATE	PROJ. NO.	FISCAL YEAR	SHEET NO.	TOTAL SHEETS
HAWAII	HAW.	440B-01-82M	1982	3	5



GENERAL NOTES

1. Locations of all new Pavement Markers and Stripings shall be staked out by the Contractor for approval by the Engineer prior to installation.
2. Existing Pavement Markings, Signs and Posts, not incorporated in the final traffic pattern shall be removed as directed by the Engineer. Costs shall be incidental to the various contract items.
3. Pavement Markers and Stripings shall conform to the latest "Manual on Uniform Traffic Control Devices for Streets and Highways", and as amended.
4. For additional Pavement Marker and Striping details, refer to Standard Detail DT-300.



ORIGINAL PLAN	SURVEY PLOTTED BY	DATE
NOTE BOOK	DRAWN BY	
No.	TRACED BY	
	DESIGNED BY	
	CHECKED BY	

5/6/82	Increased Project Limits
DATE	REVISION

STATE OF HAWAII  
DEPARTMENT OF TRANSPORTATION  
HIGHWAYS DIVISION

PAVEMENT MARKERS  
AND STRIPING

MANELE ROAD RESURFACING  
PROJECT NO. 440B-01-82M

SCALE: AS SHOWN      DATE: DEC. 1981

SHEET NO. 2 OF 2 SHEETS