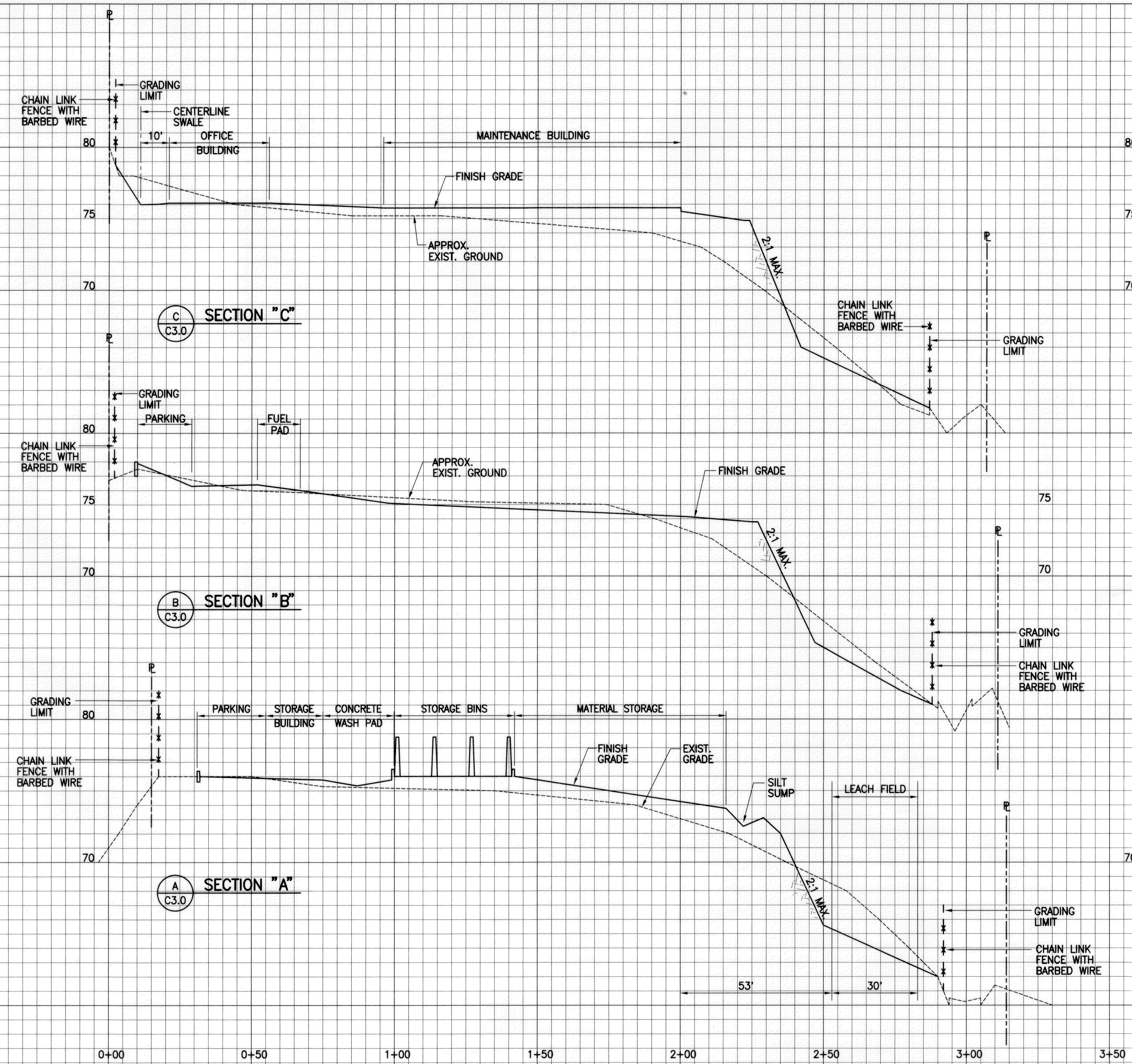



FED. ROAD DIST. NO.	STATE	FED. AID-PROJ. NO.	FISCAL YEAR	SHEET NO.	TOTAL SHEETS
HAWAII	HAW.	HWY-M-05-98	2002	10	99



**SITE SECTIONS**  
SCALE: 1" = 20' (HORIZ)  
1" = 4' (VERT)

SURVEY PLOTTED BY	DATE
DRAWN BY	
DESIGNED BY	
CHECKED BY	
ORIGINAL PLAN	
NOTEBOOK	
No.	



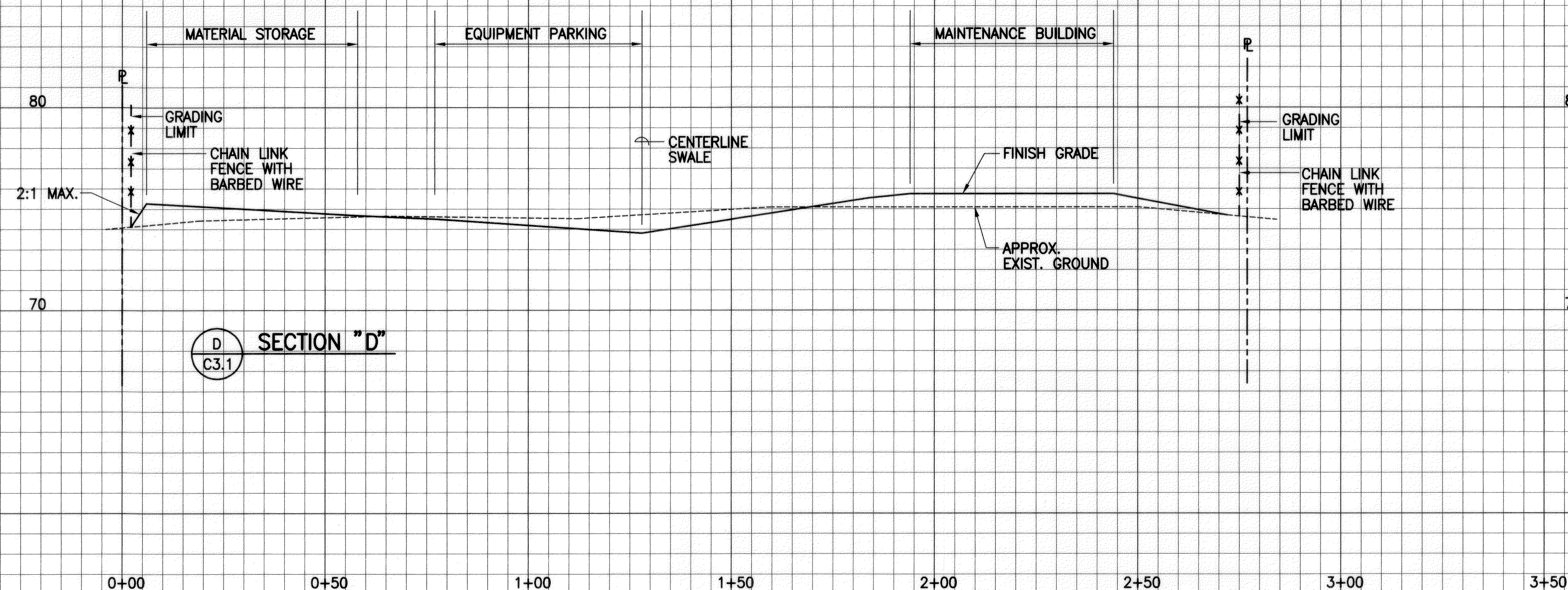
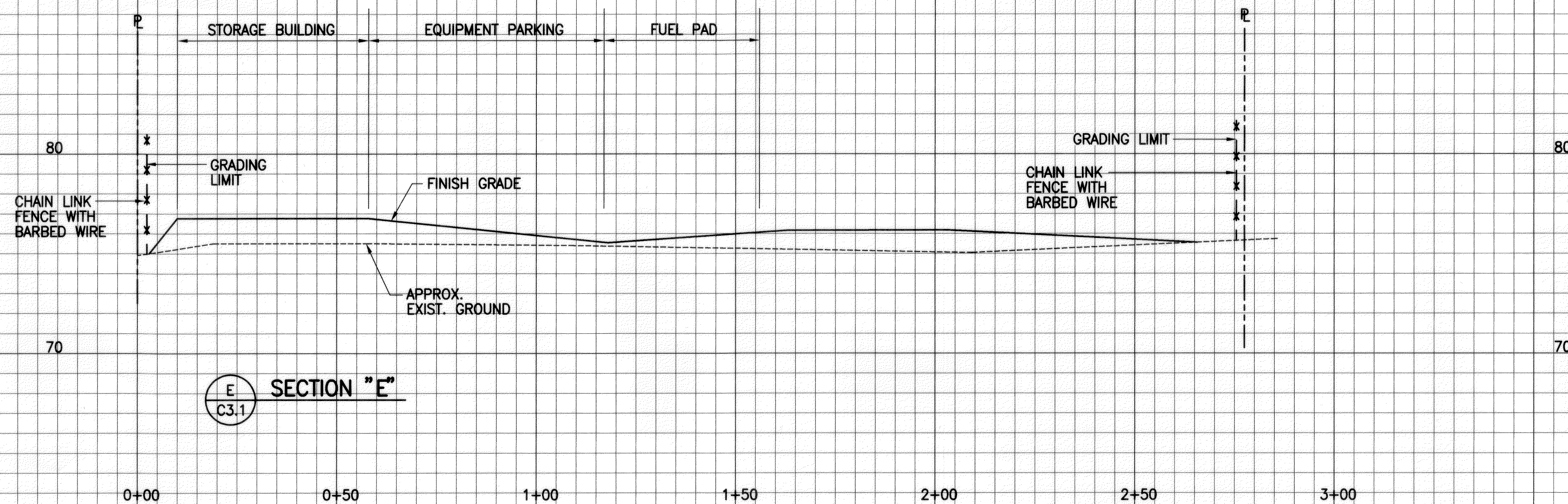
THIS WORK WAS PREPARED BY ME OR UNDER MY SUPERVISION

*Barry A. Toyota*

DATE	REVISION
STATE OF HAWAII DEPARTMENT OF TRANSPORTATION HIGHWAYS DIVISION <b>SITE SECTIONS</b> MOLOKAI BASEYARD MOLOKAI INDUSTRIAL PARK Project No. HWY-M-05-98	
Scale: As Noted	Date: Sept. 13, 2001
<b>SHEET No. C3.0 OF C3.2 SHEETS</b>	




FED. ROAD DIST. NO.	STATE	FED. AID PROJ. NO.	FISCAL YEAR	SHEET NO.	TOTAL SHEETS
HAWAII	HAW.	HWY-M-05-98	2002	11	99



**SITE SECTIONS**  
 SCALE: 1" = 20' (HORIZ)  
 1" = 4' (VERT)

SURVEY PLOTTED BY	DATE
DRAWN BY	
TRACED BY	
CHECKED BY	
QUANTITIES BY	
NO.	



THIS WORK WAS PREPARED BY  
 ME OR UNDER MY SUPERVISION

*Barry A. Toyota*

DATE	REVISION
STATE OF HAWAII DEPARTMENT OF TRANSPORTATION HIGHWAYS DIVISION <b>SITE SECTIONS</b> MOLOKAI BASEYARD MOLOKAI INDUSTRIAL PARK Project No. HWY-M-05-98	
Scale: As Noted	Date: Sept. 13, 2001
<b>SHEET No. C3.1 OF C3.2 SHEETS</b>	