FED. ROAD DIST. NO.	STATE	PROJ. NO.	FISCAL YEAR	SHEET NO.	TOTAL SHEETS
HAWAII	HAW.	5600-02-10M	2010	1	30

5600

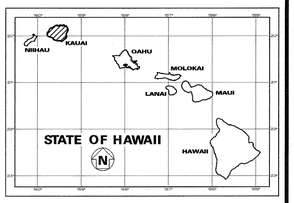

STATE OF HAWAII

DEPARTMENT OF TRANSPORTATION

HIGHWAYS DIVISION

HONOLULU, HAWAII

"AS-BUILT"

PLANS FOR

TEMPORARY KAPAA BYPASS ROAD RESURFACING

MILE POST 0.07 TO MILE POST 2.26

PROJECT NO. 5600-02-10M

DISTRICT OF KAWAIHAU

ISLAND OF KAUAI

INDEX TO DRAWINGS	
SHEET NO.	DESCRIPTION
1	TITLE SHEET
2	STANDARD PLANS SUMMARY
3	GENERAL NOTES & LEGEND
4 – 5	WATER POLLUTION AND EROSION CONTROL NOTES
6 – 8	TYPICAL SECTIONS
9 – 14	ROADWAY PLAN
15	PAVEMENT MARKING, NOTES, LEGEND, AND SIGN DETAILS
16	RUMBLE STRIP SIGN DETAILS & NOTES
17	CENTERLINE MILLED RUMBLE STRIP DETAIL
18 – 23	PAVEMENT MARKING AND TRAFFIC SIGNING PLAN
24	LOW SPEED UNDIVIDED HIGHWAY WORK ZONE SIGNING PLAN, NOTES & DETAILS
25	GUARDRAIL DETAIL & NOTES
26	STRONG POST W-BEAM GUARDRAIL
27	FLEAT-350
28	TYPE "G" TERMINAL END
29	CROSS SECTIONS

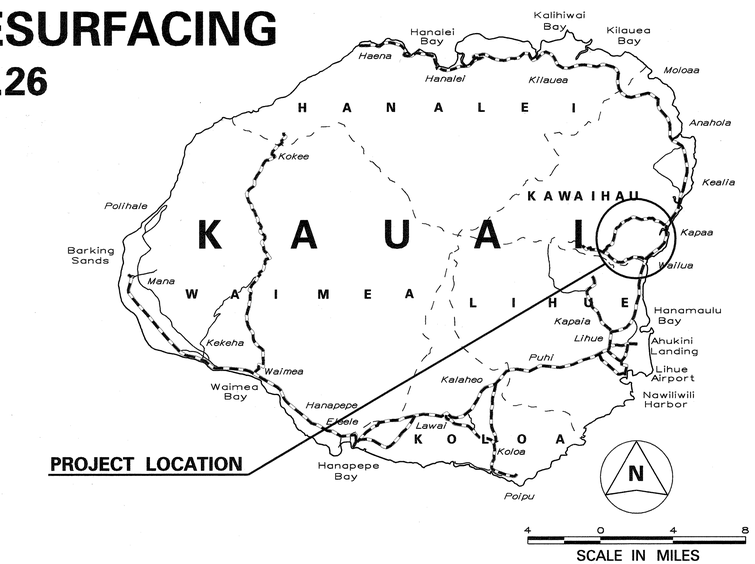

FEDERAL AID PROJECTS PREVIOUSLY CONSTRUCTED OR UNDER CONSTRUCTION

MILE POST 0.07 TO MILE POST 2.26

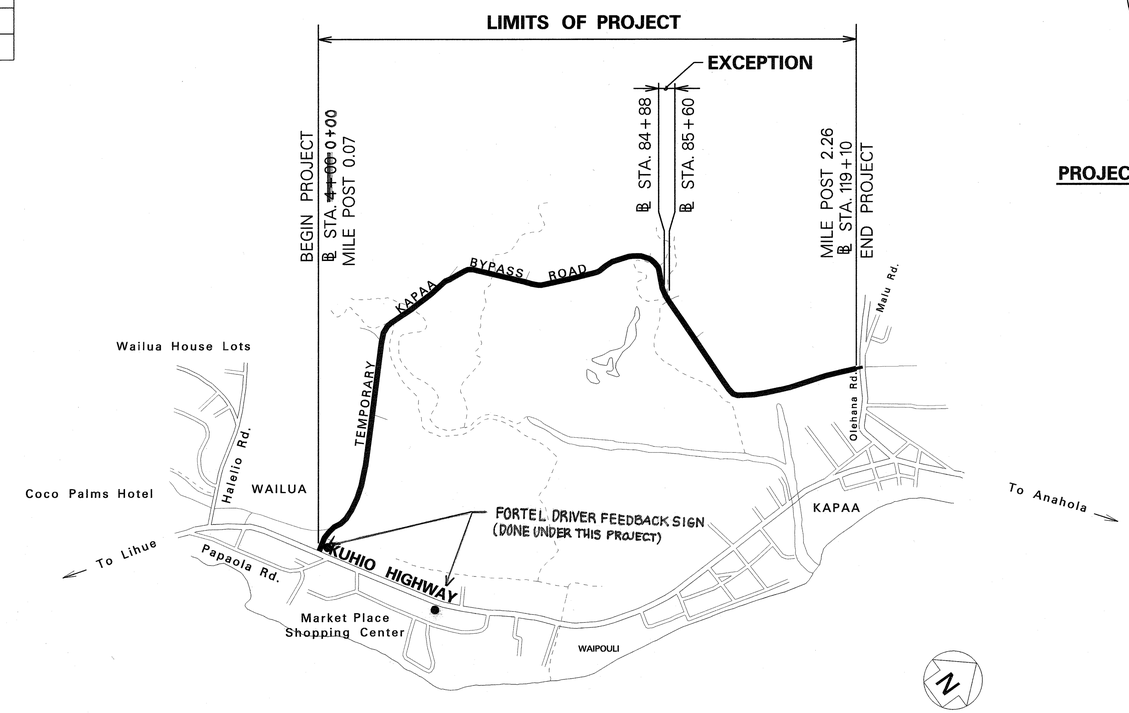

1 0 1 2 3

SCALE IN THOUSAND FEET

LAYOUT PLAN

GROSS LENGTH OF PROJECT..... 2.19 MILE

NET LENGTH OF PROJECT..... 2.19 MILE

CHANGES MADE DURING CONSTRUCTION HAVE BEEN INCORPORATED ON THESE PLANS EXCEPT CHANGES IN THE ORIGINAL THEORETICAL QUANTITIES. FOR ACTUAL QUANTITIES, REFER TO PROJECT LEDGER AND/OR COMPUTATION BOOK.

RESIDENT ENGINEER — DATE 6/5/12

DEPARTMENT OF TRANSPORTATION
STATE OF HAWAII

APPROVED:

DIR. OF TRANSPORTATION — DATE 5/18/10

HWY-K DESIGNED BY	HWY-KE MANAGED BY	241-3000 PHONE	JUNE 2010 DATE