

INDEX TO DRAWINGS	
SHEET NO.	DESCRIPTION
1	TITLE SHEET
2	STANDARD PLANS SUMMARY
3	GENERAL NOTES & LEGEND
4 - 6	WATER POLLUTION AND EROSION CONTROL NOTES
7 - 9	TYPICAL SECTIONS
10	MISCELLANEOUS NOTES AND DETAILS
11 - 13	ROADWAY PLAN
14	PAVEMENT MARKINGS, NOTES LEGEND, AND SIGN DETAILS
15	CENTERLINE MILLED RUMBLE STRIP DETAIL
16 - 18	PAVEMENT MARKING AND TRAFFIC SIGNING PLAN
19	LOW SPEED UNDIVIDED HIGHWAY WORK ZONE SIGNING PLAN, NOTES & DETAILS

STATE OF HAWAII

DEPARTMENT OF TRANSPORTATION

HIGHWAYS DIVISION

HONOLULU, HAWAII

PLANS FOR

MAALO ROAD RESURFACING

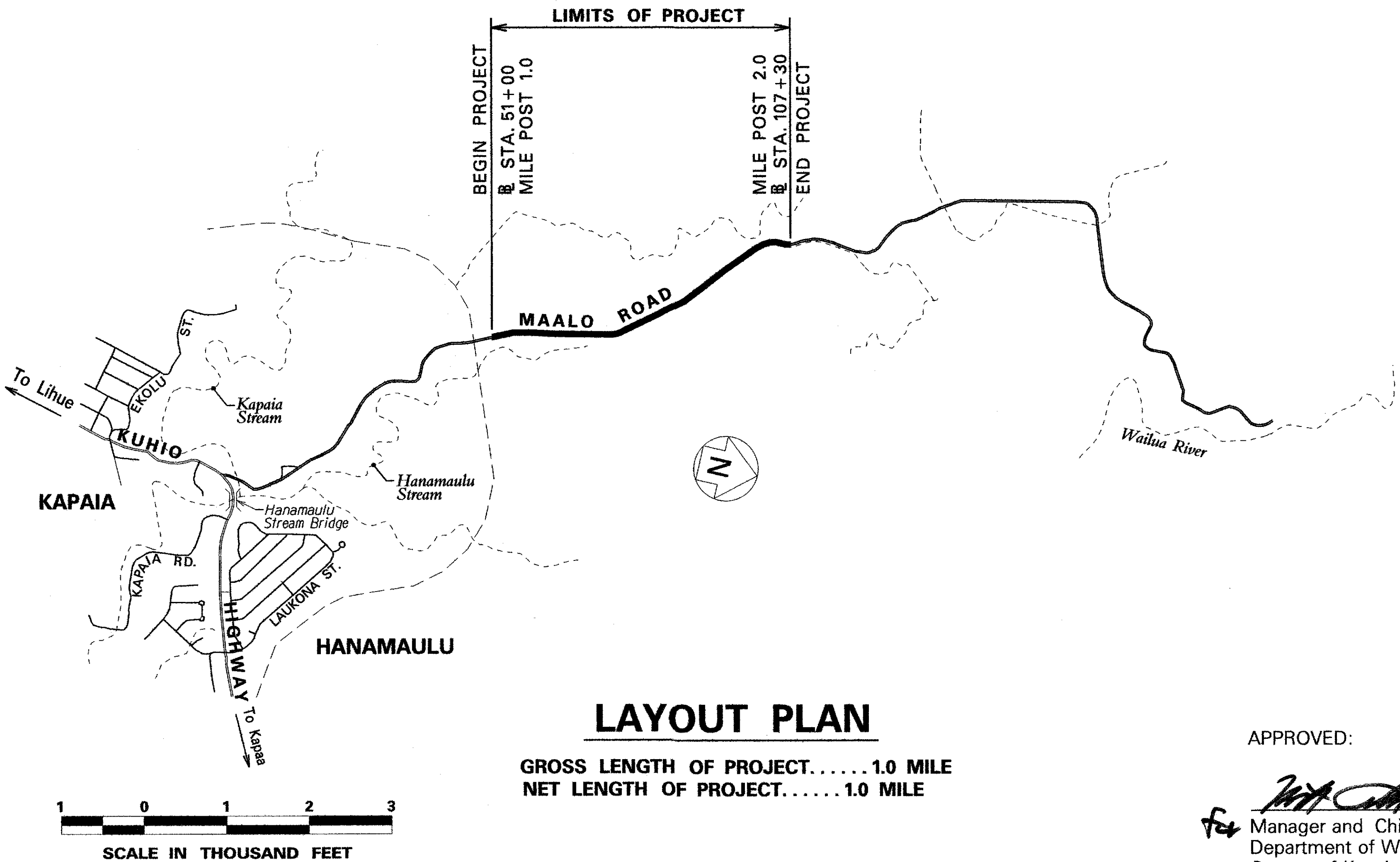
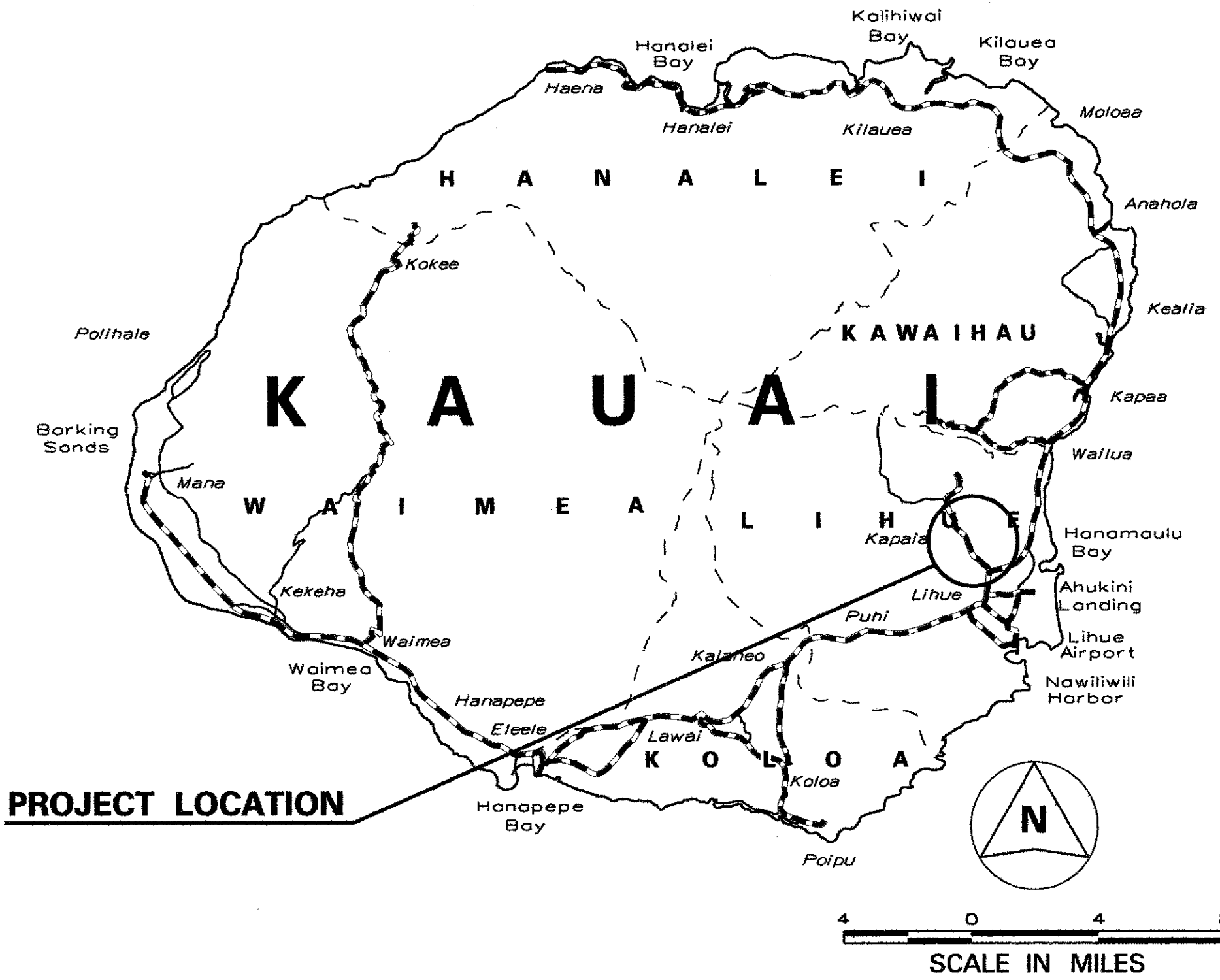
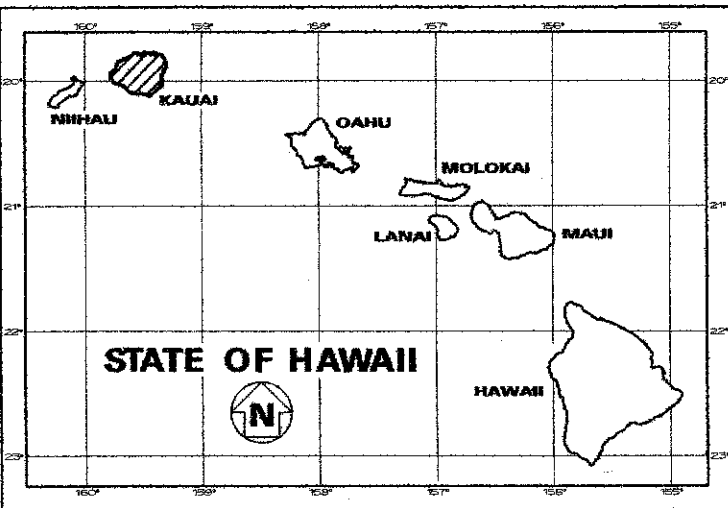
MILE POST 1.0 TO MILE POST 2.0

PROJECT NO. 583A-01-18M

DISTRICT OF LIHUE

ISLAND OF KAUAI

FED. ROAD DIST. NO.	STATE	PROJ. NO.	FISCAL YEAR	SHEET NO.	TOTAL SHEETS
HAWAII	HAW.	583A-01-18M	2019	1	19



LAYOUT PLAN

GROSS LENGTH OF PROJECT..... 1.0 MILE

NET LENGTH OF PROJECT..... 1.0 MILE

APPROVED:

Manager and Chief Engineer
Department of Water
County of Kauai

7/11/18

Date

DEPARTMENT OF TRANSPORTATION

STATE OF HAWAII

APPROVED:

DIR. OF TRANSPORTATION

1/14/19

DATE

DESIGNED BY

HWY-K

MANAGED BY

HWY-KE

PHONE

241-3000

DATE

DEC. 2018