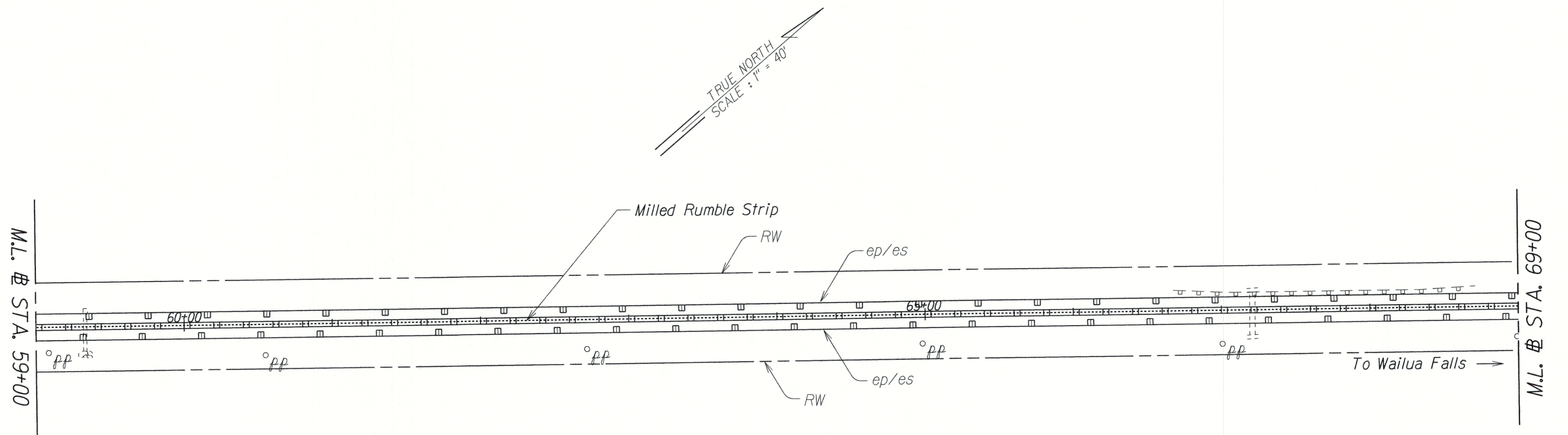
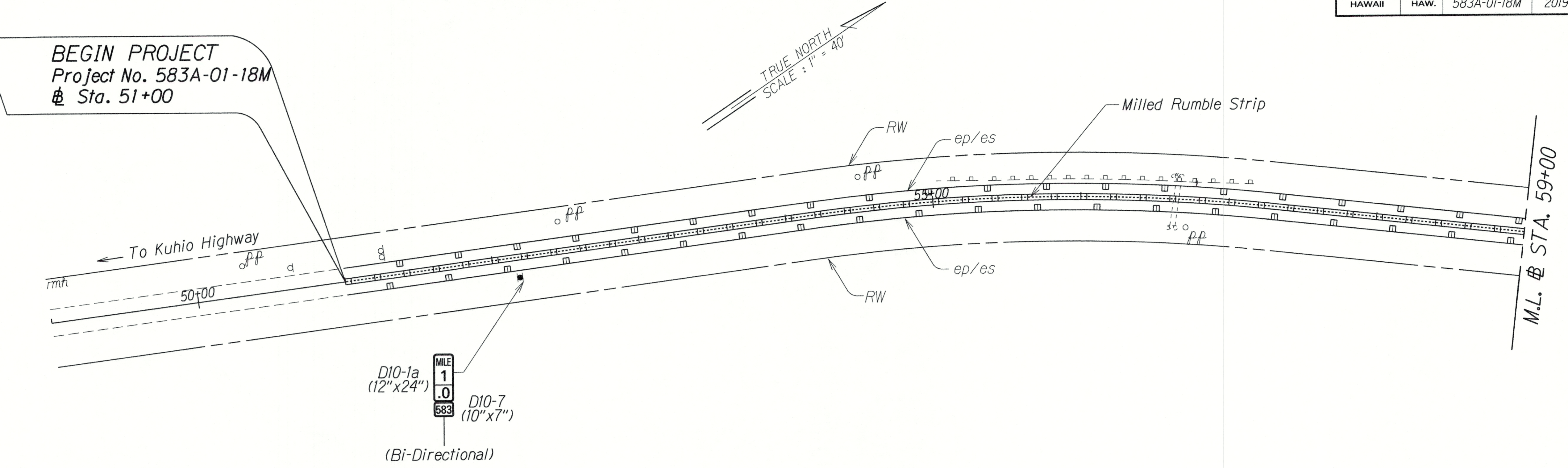


FED. ROAD DIST. NO.	STATE	PROJ. NO.	FISCAL YEAR	SHEET NO.	TOTAL SHEETS
HAWAII	HAW.	583A-01-18M	2019	16	19

BEGIN PROJECT
Project No. 583A-01-18M
Sta. 51+00



ORIGINAL PLAN	DATE
SURVEY PLOTTED BY	
DRAWN BY	
DESIGNED BY	
QUANTITIES BY	
CHECKED BY	

STATE OF HAWAII
DEPARTMENT OF TRANSPORTATION
HIGHWAYS DIVISION

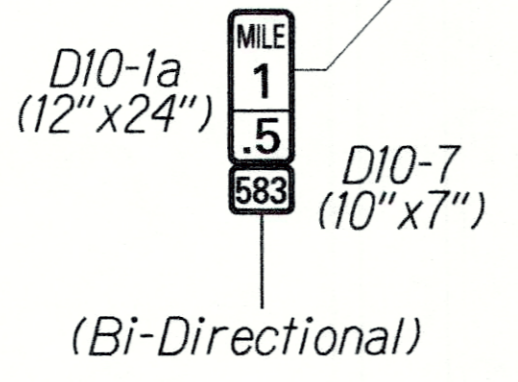
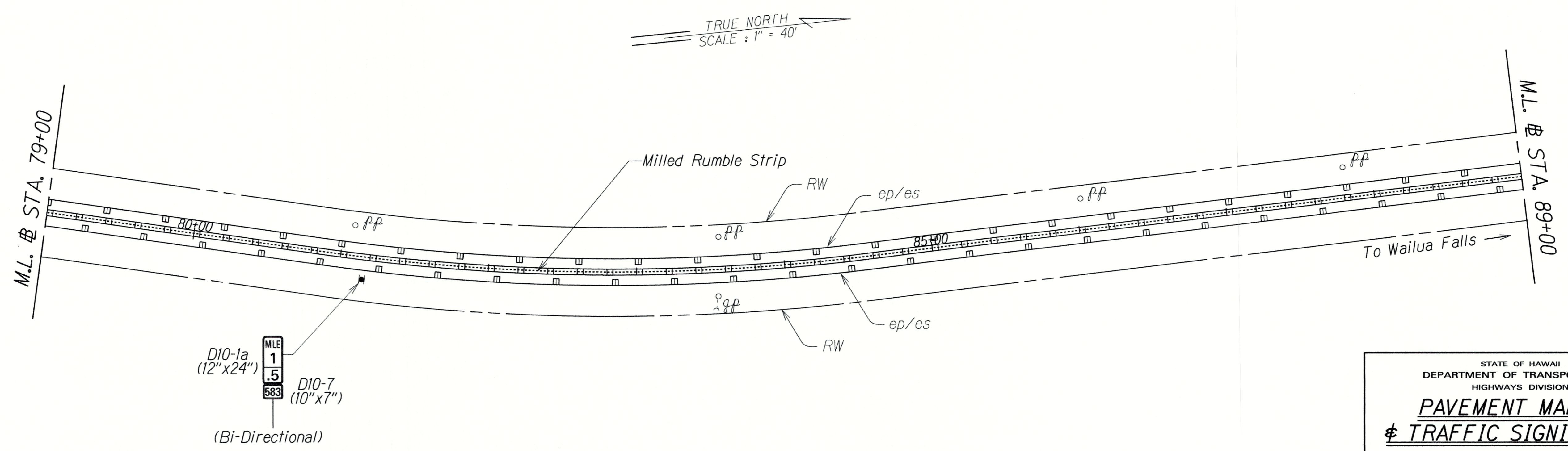
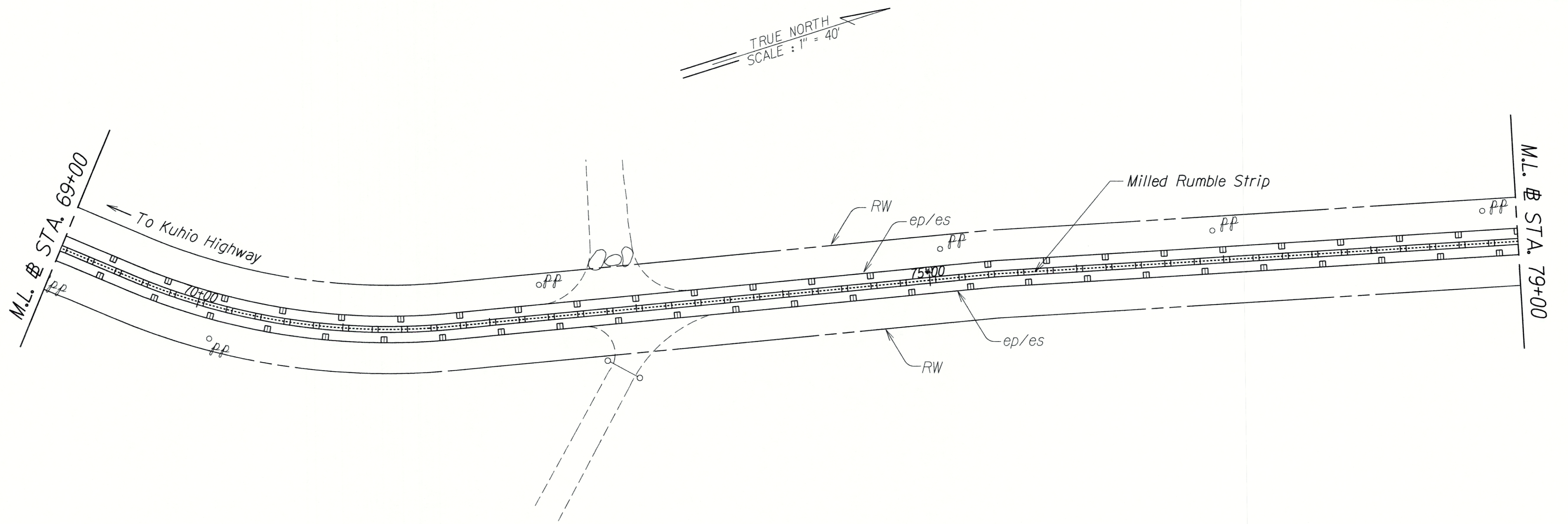
PAVEMENT MARKING
TRAFFIC SIGNING PLAN

MAALO ROAD RESURFACING
Mile Post 1.0 to Mile Post 2.0
Project No. 583A-01-18M

Scale: 1" = 40' Date: March 2017

SHEET No. T3 OF 5 SHEETS

FED. ROAD DIST. NO.	STATE	PROJ. NO.	FISCAL YEAR	SHEET NO.	TOTAL SHEETS
HAWAII	HAW.	583A-01-18M	2019	17	19



ORIGINAL PLAN	SURVEY PLOTTED BY	DATE
NOTE BOOK	DESIGNED BY	
QUANTITIES BY	CHECKED BY	
N. _____		

STATE OF HAWAII
DEPARTMENT OF TRANSPORTATION
HIGHWAYS DIVISION

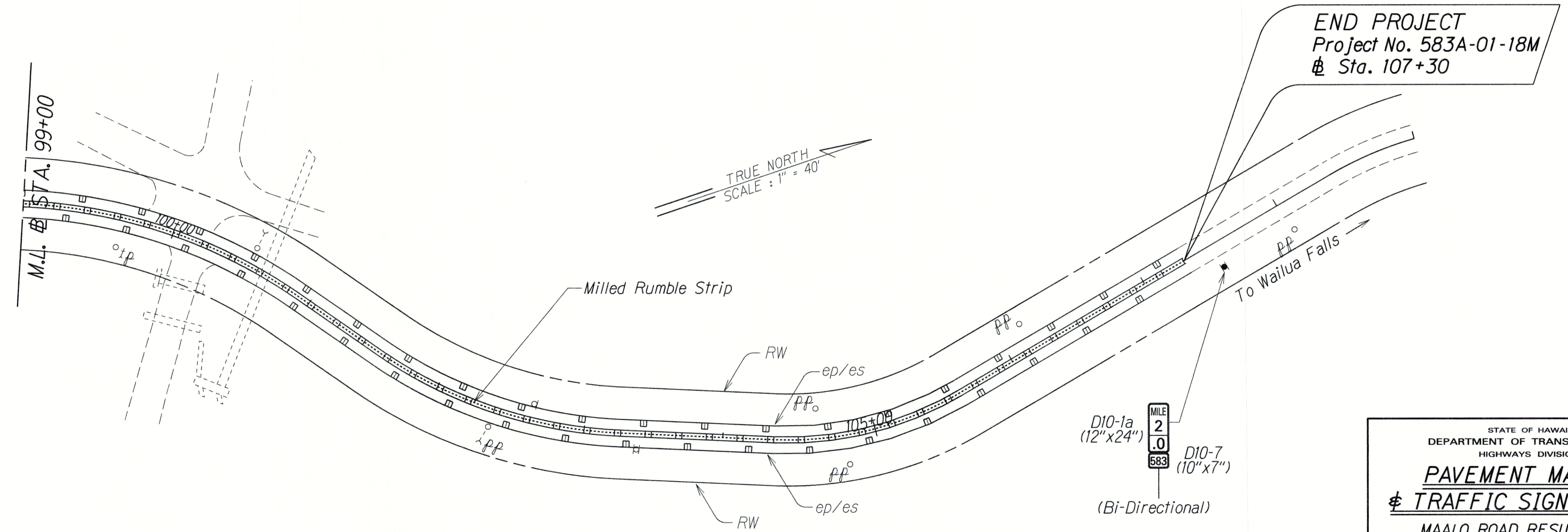
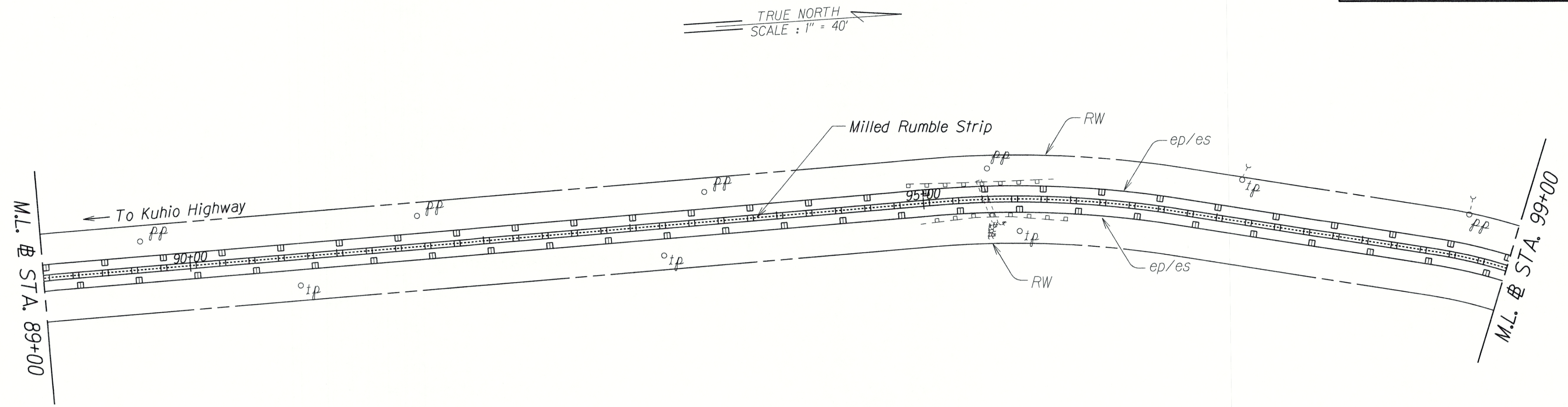
PAVEMENT MARKING
TRAFFIC SIGNING PLAN

MAALO ROAD RESURFACING
Mile Post 1.0 to Mile Post 2.0
Project No. 583A-01-18M

Scale: 1" = 40' Date: March 2017

SHEET No. 17 OF 19 SHEETS

FED. ROAD DIST. NO.	STATE	PROJ. NO.	FISCAL YEAR	SHEET NO.	TOTAL SHEETS
HAWAII	HAW.	583A-01-18M	2019	18	19



ORIGINAL PLAN	DATE
SURVEY PLOTTED BY	
DRAWN BY	
DESIGNED BY	
QUANTITIES BY	
CHECKED BY	

STATE OF HAWAII
DEPARTMENT OF TRANSPORTATION
HIGHWAYS DIVISION

PAVEMENT MARKING
TRAFFIC SIGNING PLAN

MAALO ROAD RESURFACING
Mile Post 1.0 to Mile Post 2.0
Project No. 583A-01-18M

Scale: 1" = 40' Date: March 2017
SHEET No. T5 OF 5 SHEETS