

INDEX TO DRAWINGS	
SHEET NO.	DESCRIPTION
1	TITLE SHEET
2	STANDARD PLANS SUMMARY
3	GENERAL NOTES & LEGEND
4 - 5	WATER POLLUTION AND EROSION CONTROL NOTES
6	TYPICAL SECTIONS
7 - 14	ROADWAY PLAN
15 - 16	CULVERT DETAILS
17 - 18	PORTABLE CONCRETE BARRIER
19	GUARDRAIL DETAILS & NOTES
20	STRONG POST W-BEAM GUARDRAIL
21	NESTED LONG SPAN STRONG POST W-BEAM GUARDRAIL OVER 12'-6" CULVERT
22	FLEAT-350 DETAILS & NOTES
23	TYPE "G" TERMINAL END
24	STRONG POST W-BEAM RUBRAIL
25 - 26	GUARDRAIL DETAILS AT OBSTRUCTION
27	LOW SPEED UNDIVIDED HIGHWAY WORK ZONE SIGNING PLAN, NOTES & DETAILS

STATE OF HAWAII

DEPARTMENT OF TRANSPORTATION

HIGHWAYS DIVISION

HONOLULU, HAWAII

"AS-BUILT"

PLANS FOR

MAALO ROAD

GUARDRAIL AND SHOULDER IMPROVEMENTS

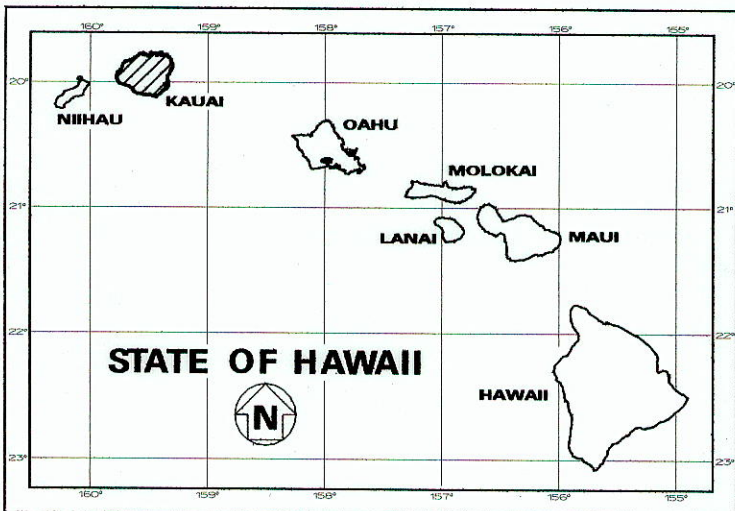
MILE POST 0.0 TO MILE POST 2.95

FEDERAL-AID PROJECT NO. STP-0583(002)

DISTRICT OF LIHUE

ISLAND OF KAUAI

FED. ROAD DIST. NO.	STATE	FED-AID PROJ. NO.	FISCAL YEAR	SHEET NO.	TOTAL SHEETS
HAWAII	HAW.	STP-0583(002)	2011	1	27



DESIGNED BY

HWY-K

MANAGED BY

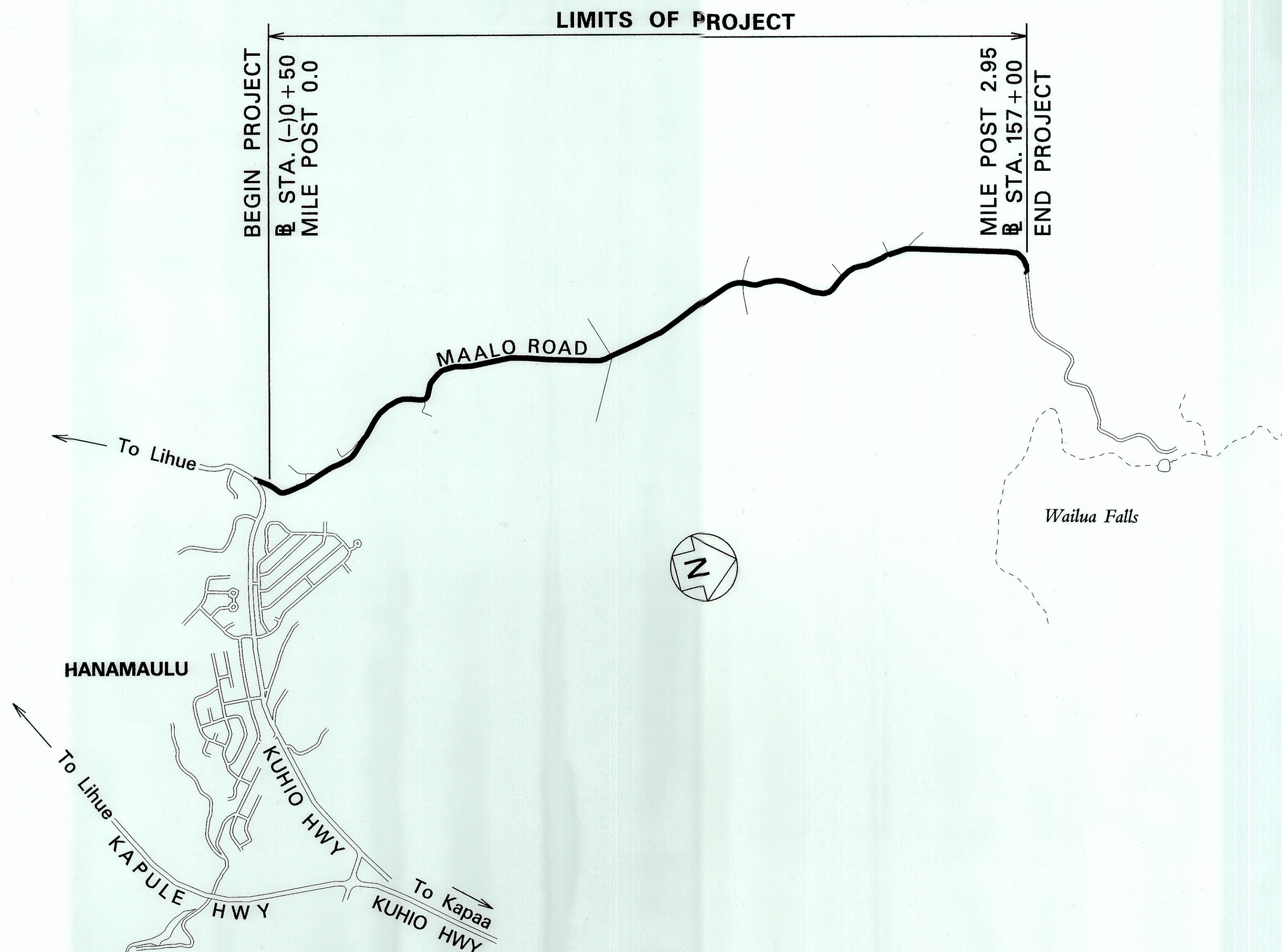
HWY-KE

PHONE

241-3000

DATE

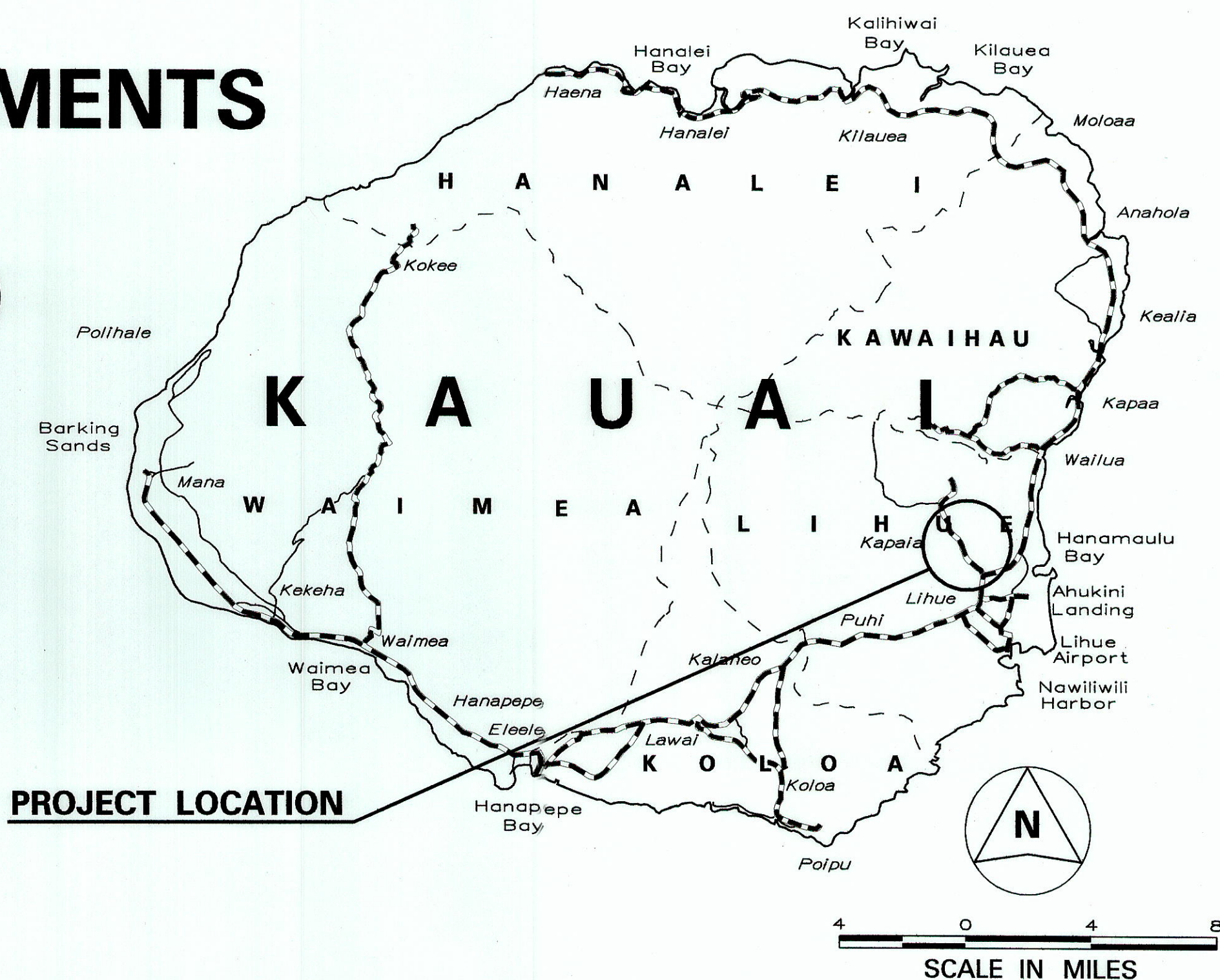
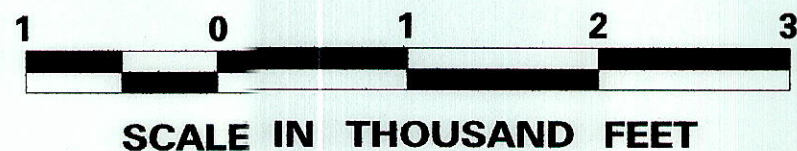
OCT. 2011



LAYOUT PLAN

GROSS LENGTH OF PROJECT.....2.95 MILES

NET LENGTH OF PROJECT.....2.95 MILES



----- FEDERAL AID PROJECTS PREVIOUSLY CONSTRUCTED OR UNDER CONSTRUCTION

MILE POST 0.0 TO MILE POST 2.95

DESIGN DESIGNATION	
ADT (2011).....	1,100
ADT (2030).....	1,400
DHV	180
D	55/45
T	4.5 %
V	25 M.P.H.

CHANGES MADE DURING CONSTRUCTION HAVE BEEN INCORPORATED ON THESE PLANS EXCEPT CHANGES IN THE ORIGINAL THEORETICAL QUANTITIES. FOR ACTUAL QUANTITIES, REFER TO PROJECT LEDGER AND/OR COMPUTATION BOOK.

RESIDENT ENGINEER

DATE

11/24/15

DEPARTMENT OF TRANSPORTATION

STATE OF HAWAII

APPROVED:

for DIR. OF TRANSPORTATION

DATE

10/14/11