

INDEX TO DRAWINGS	
SHEET NO.	DESCRIPTION
1	TITLE SHEET
2	STANDARD PLANS SUMMARY
3	GENERAL NOTES AND LEGEND
4 - 5	WATER POLLUTION AND EROSION CONTROL NOTES
6 - 8	TYPICAL SECTIONS
9 - 11	ROADWAY PLAN
12	PAVEMENT MARKING LEGEND, DETAILS AND NOTES
13 - 15	PAVEMENT MARKING AND TRAFFIC SIGNING PLAN

STATE OF HAWAII

DEPARTMENT OF TRANSPORTATION

HIGHWAYS DIVISION

HONOLULU, HAWAII

"AS-BUILT"

PLANS FOR

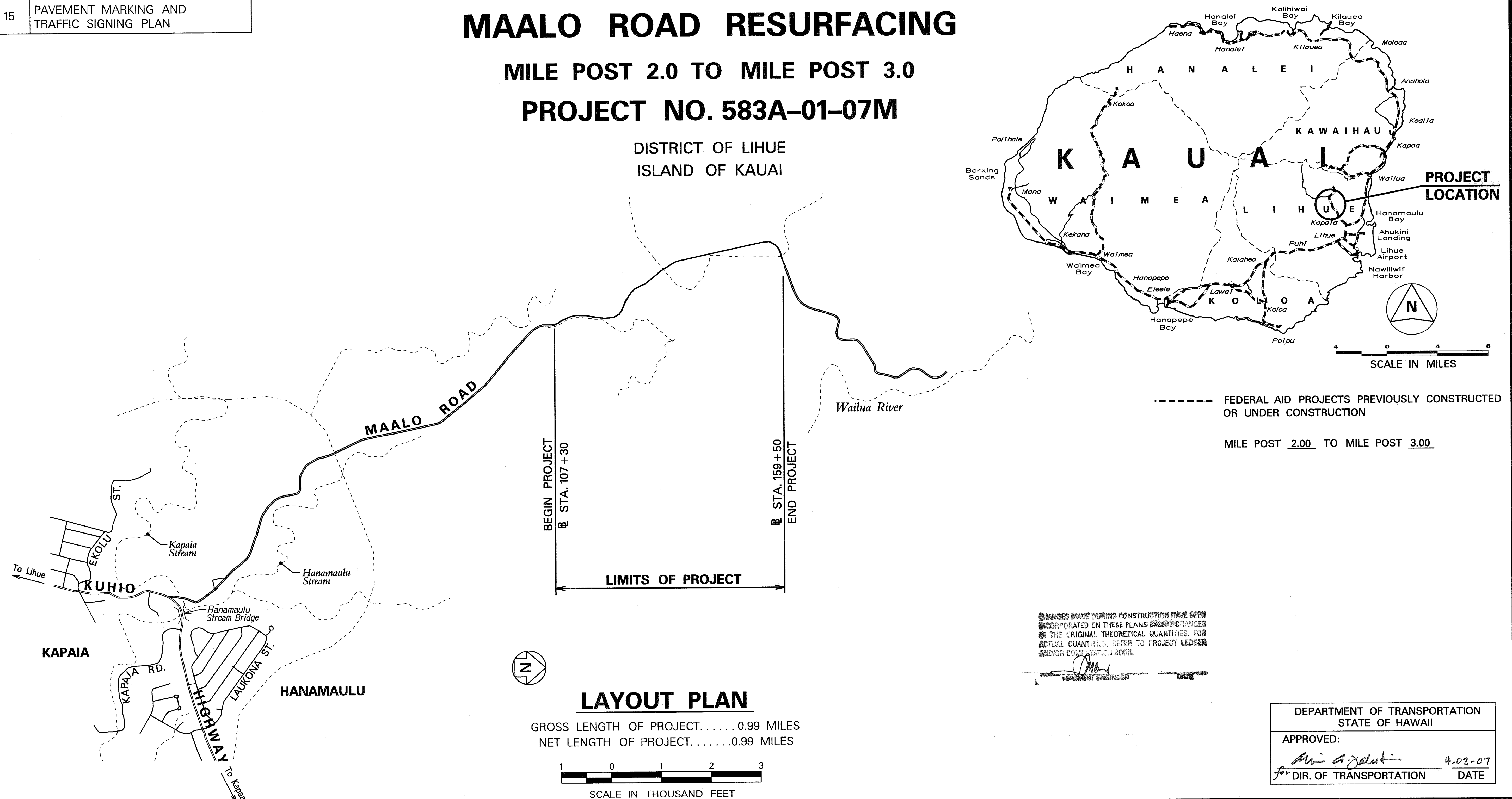
MAALO ROAD RESURFACING

MILE POST 2.0 TO MILE POST 3.0

PROJECT NO. 583A-01-07M

DISTRICT OF LIHUE


ISLAND OF KAUAI



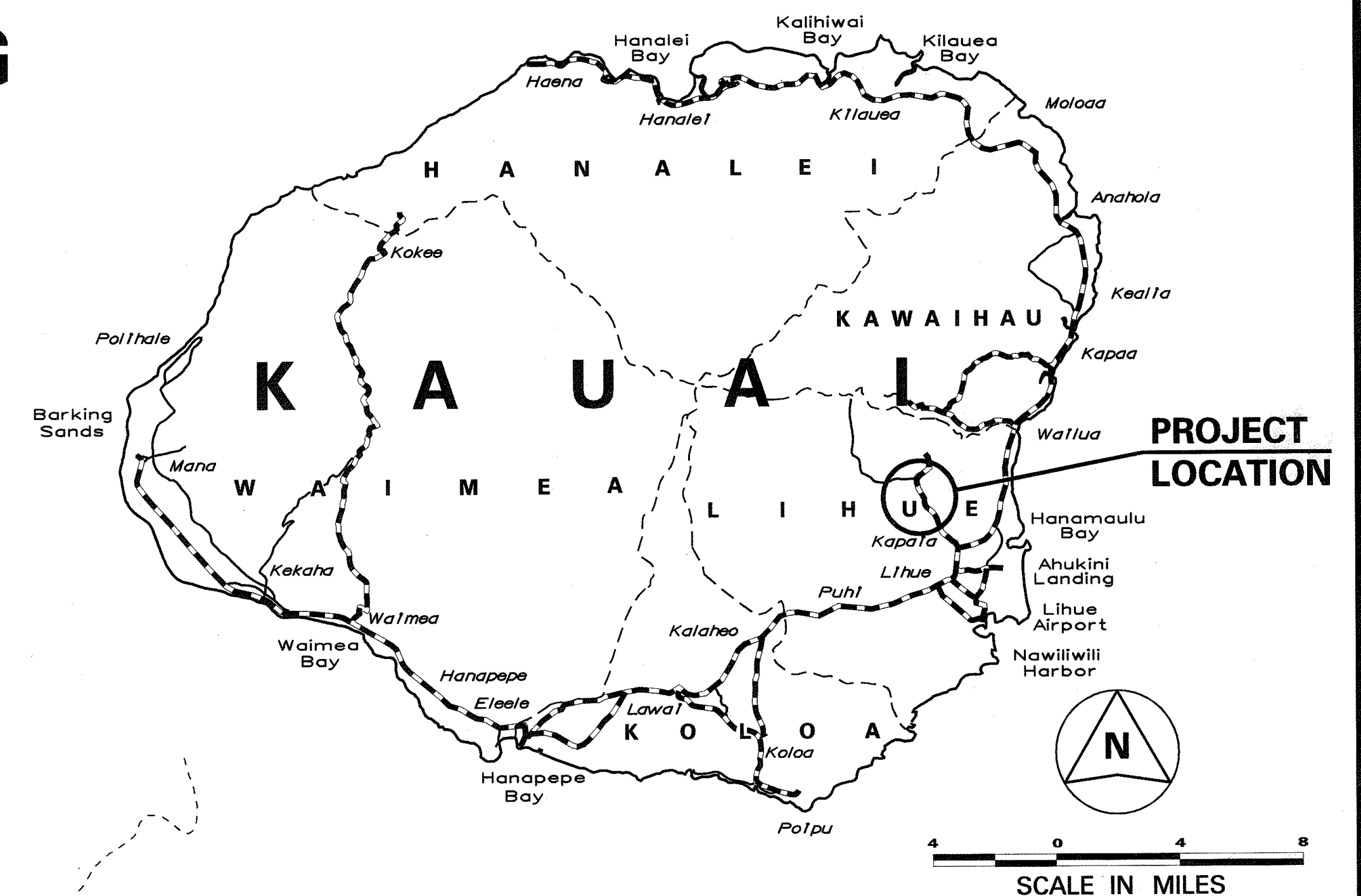
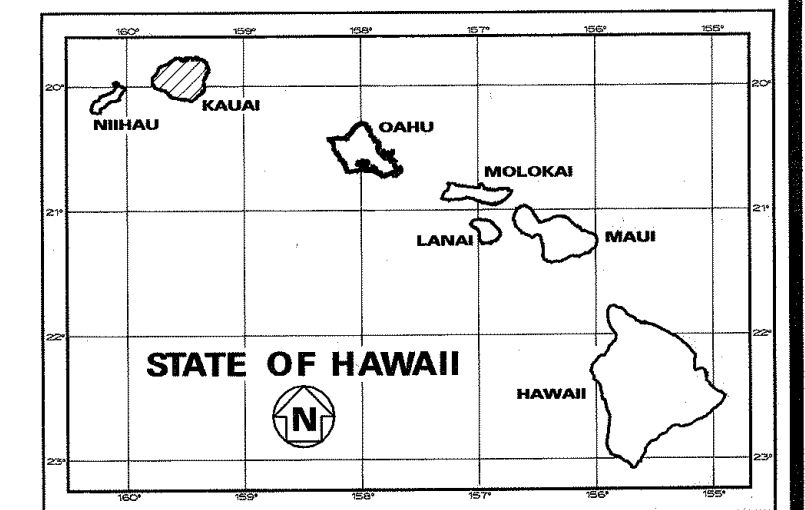

LAYOUT PLAN

GROSS LENGTH OF PROJECT..... 0.99 MILES

NET LENGTH OF PROJECT..... 0.99 MILES



FED. ROAD DIST. NO.	STATE	PROJ. NO.	FISCAL YEAR	SHEET NO.	TOTAL SHEETS
HAWAII	HAW.	583A-01-07M	2007	1	15



----- FEDERAL AID PROJECTS PREVIOUSLY CONSTRUCTED OR UNDER CONSTRUCTION

MILE POST 2.00 TO MILE POST 3.00

CHANGES MADE DURING CONSTRUCTION HAVE BEEN INCORPORATED ON THESE PLANS EXCEPT CHANGES IN THE ORIGINAL THEORETICAL QUANTITIES. FOR ACTUAL QUANTITIES, REFER TO PROJECT LEDGER AND/OR CONSULTATION BOOK.

[Signature]
PROJECT ENGINEER

DEPARTMENT OF TRANSPORTATION

STATE OF HAWAII

APPROVED:

[Signature] 4-02-07

for DIR. OF TRANSPORTATION DATE