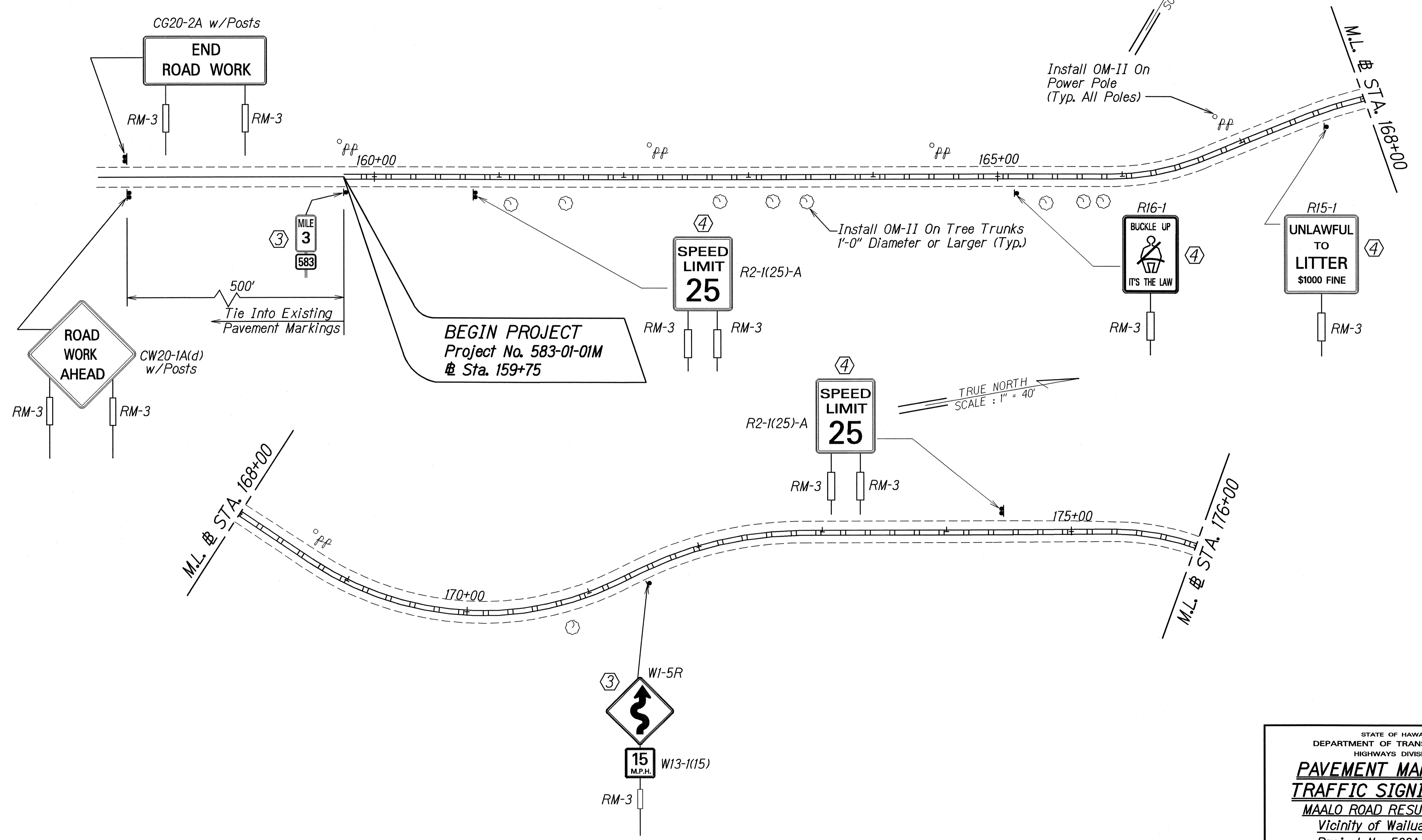


FED. ROAD DIST. NO.	STATE	PROJ. NO.	FISCAL YEAR	SHEET NO.	TOTAL SHEETS
HAWAII	HAW.	583A-01-01M	2004	23	33



ORIGINAL PLAN	SURVEY PLOTTED BY	DATE
NOTE BOOK	DRAWN BY	Dec. 2003
REVISIONS	DESIGNED BY	
SPREADSHEETS	CHECKED BY	

STATE OF HAWAII
DEPARTMENT OF TRANSPORTATION
HIGHWAYS DIVISION

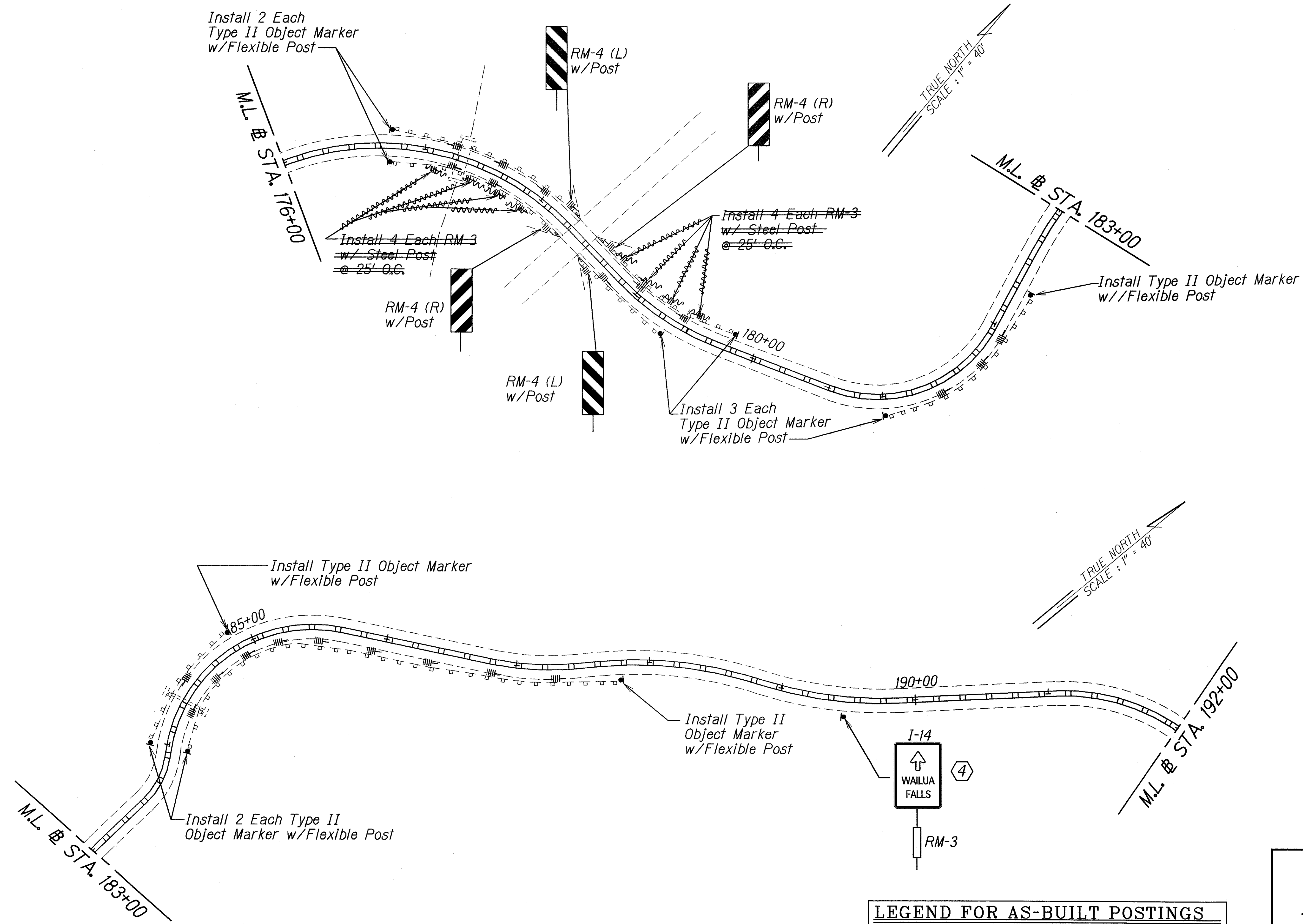
PAVEMENT MARKING & TRAFFIC SIGNING PLAN

MAALO ROAD RESURFACING
Vicinity of Wailua Falls
Project No. 583A-01-01M

Scale: 1"=40' Date: Aug. 2003

SHEET No. 1 OF 3 SHEETS

FED. ROAD DIST. NO.	STATE	PROJ. NO.	FISCAL YEAR	SHEET NO.	TOTAL SHEETS
HAWAII	HAW.	583A-01-01M	2004	24	33



SURVEY PLOTTED BY	DATE
DRAWN BY	DESIGNED BY
NOTE BOOK	QUANTITIES BY
CHECKED BY	

LEGEND FOR AS-BUILT POSTINGS	
	Squiggly line for as-built deletion
	Double line for as-built deletion
Roadway	Text for as-built posting

STATE OF HAWAII
DEPARTMENT OF TRANSPORTATION
HIGHWAYS DIVISION

**PAVEMENT MARKING &
TRAFFIC SIGNING PLAN**

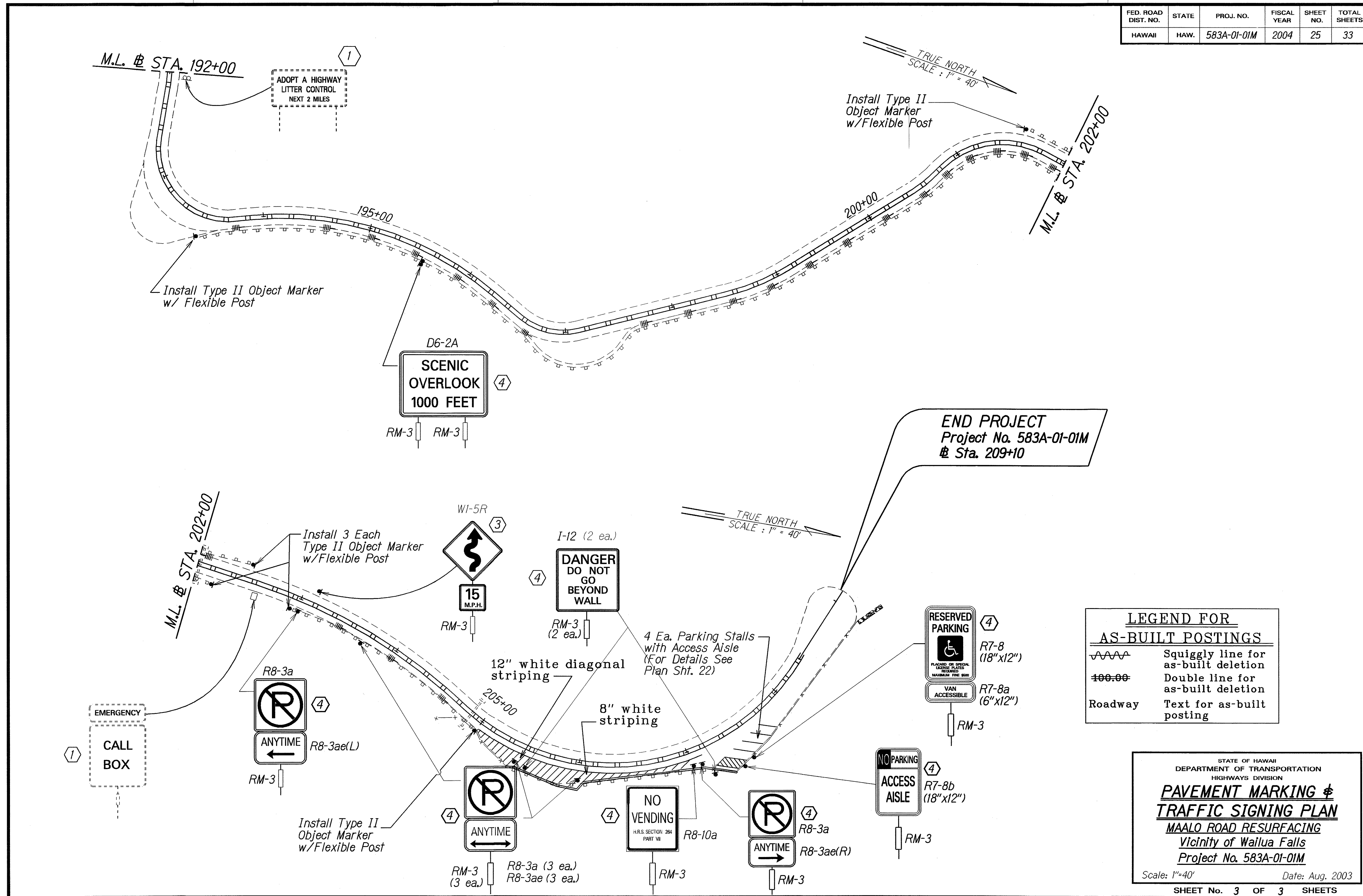
MAALO ROAD RESURFACING
Vicinity of Wailua Falls
Project No. 583A-01-01M

Scale: 1"=40' Date: Aug. 2003

SHEET No. 2 OF 3 SHEETS

"AS-BUILT"

FED. ROAD DIST. NO.	STATE	PROJ. NO.	FISCAL YEAR	SHEET NO.	TOTAL SHEETS
HAWAII	HAW.	583A-01-01M	2004	25	33



SURVEY PLOTTED BY: _____ DATE: Dec. 2004
 DRAWN BY: L. Rogers
 NOTE BOOK NO.: 8811/03
 DESIGNED BY: E. Reyes
 QUANTITIES BY: _____
 CHECKED BY: _____

LEGEND FOR AS-BUILT POSTINGS

	Squiggly line for as-built deletion
	Double line for as-built deletion
Roadway	Text for as-built posting

STATE OF HAWAII
 DEPARTMENT OF TRANSPORTATION
 HIGHWAYS DIVISION
PAVEMENT MARKING & TRAFFIC SIGNING PLAN
 MAALO ROAD RESURFACING
 Vicinity of Waialua Falls
 Project No. 583A-01-01M
 Scale: 1"=40' Date: Aug. 2003

"AS-BUILT"