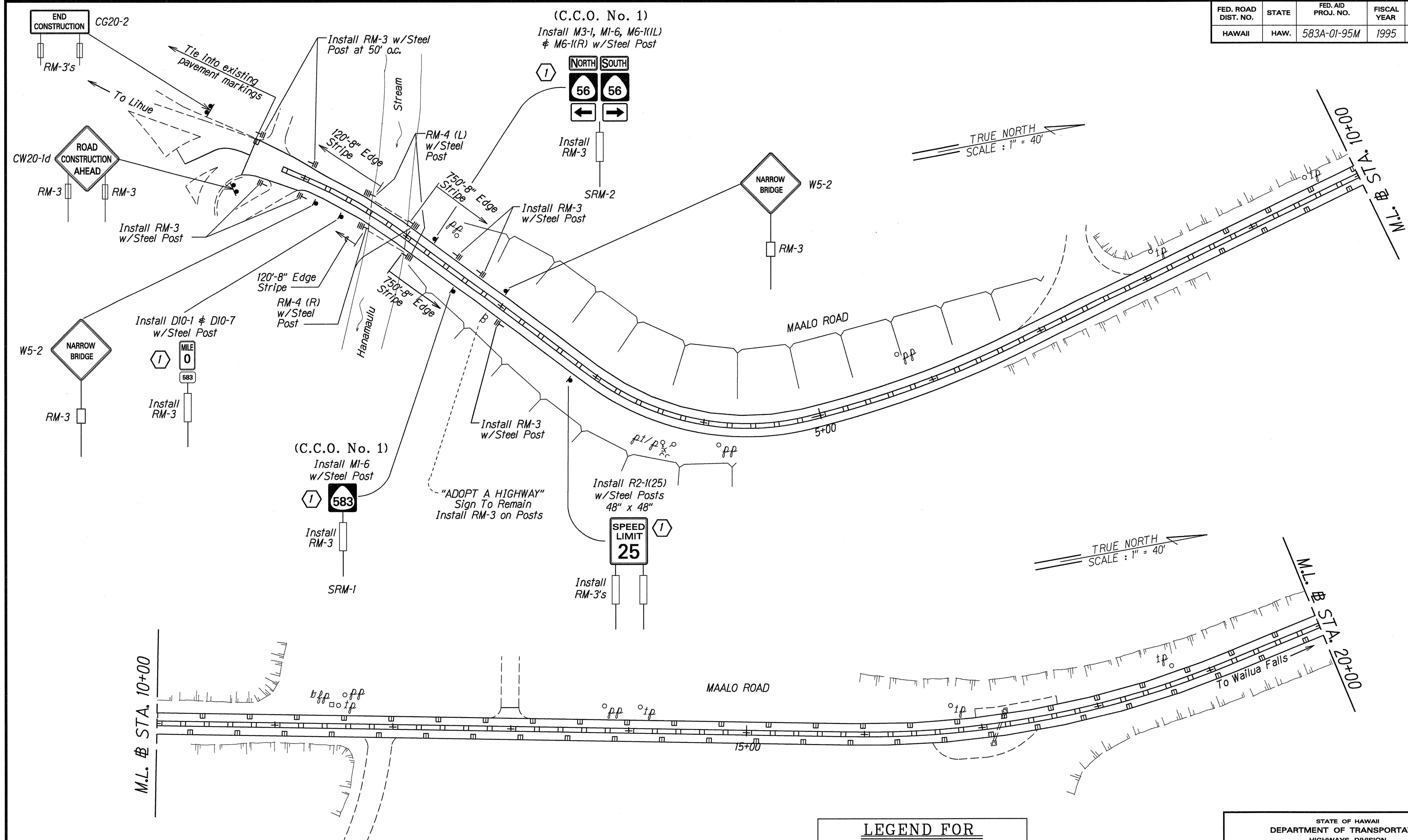


FED. ROAD DIST. NO.	STATE	FED. AID PROJ. NO.	FISCAL YEAR	SHEET NO.	TOTAL SHEETS
HAWAII	HAW.	583A-01-95M	1995	12	18



ORIGINAL PLAN	DATE
SURVEY PLATTED BY	
DRAWN BY	
DESIGNED BY	
CHECKED BY	

LEGEND FOR
AS-BUILT POSTINGS

Squiggly line for
as-built deletion

Double line for
as-built deletion

Roadway
Text for as-built
posting

STATE OF HAWAII
DEPARTMENT OF TRANSPORTATION
HIGHWAYS DIVISION

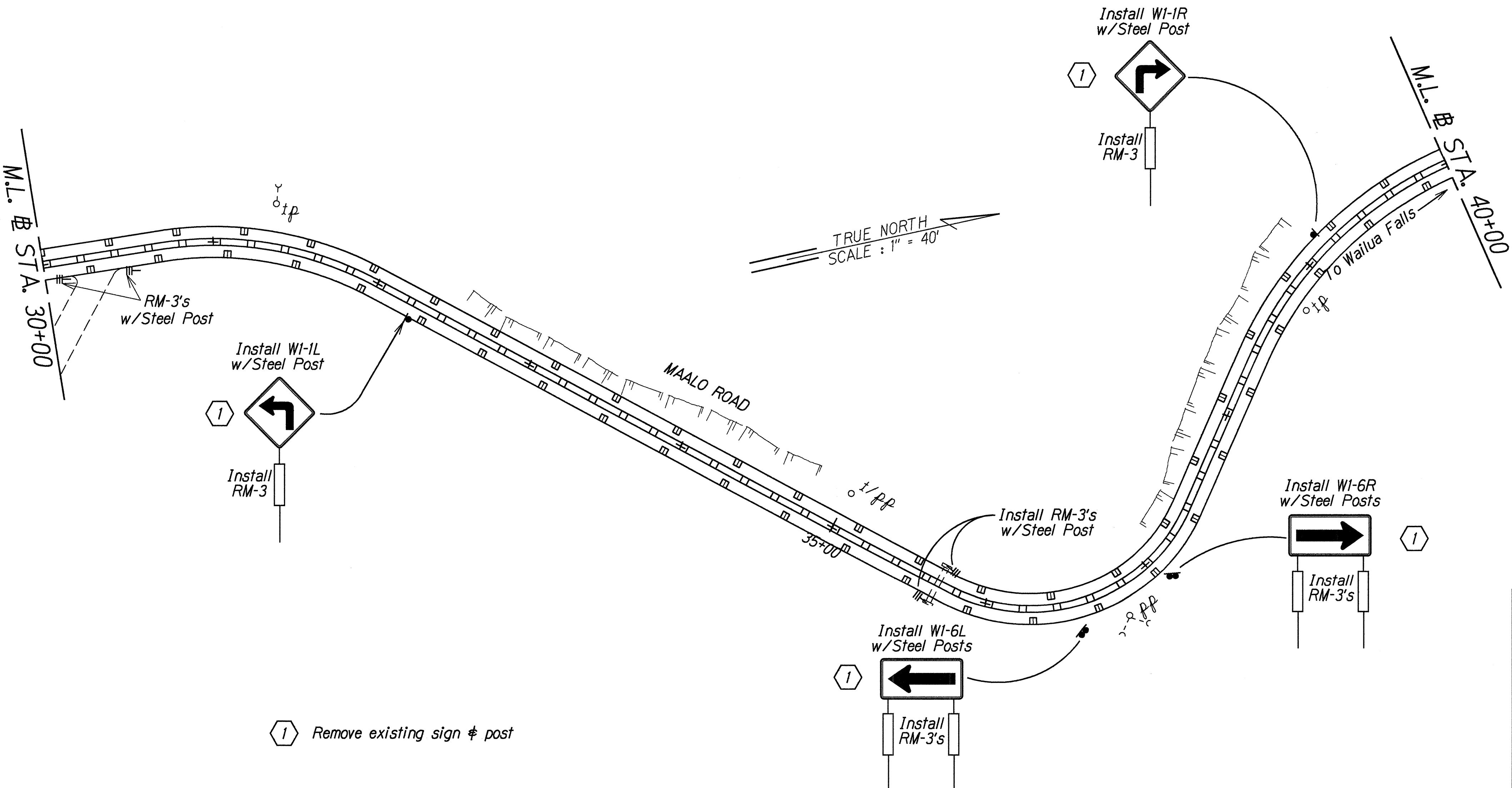
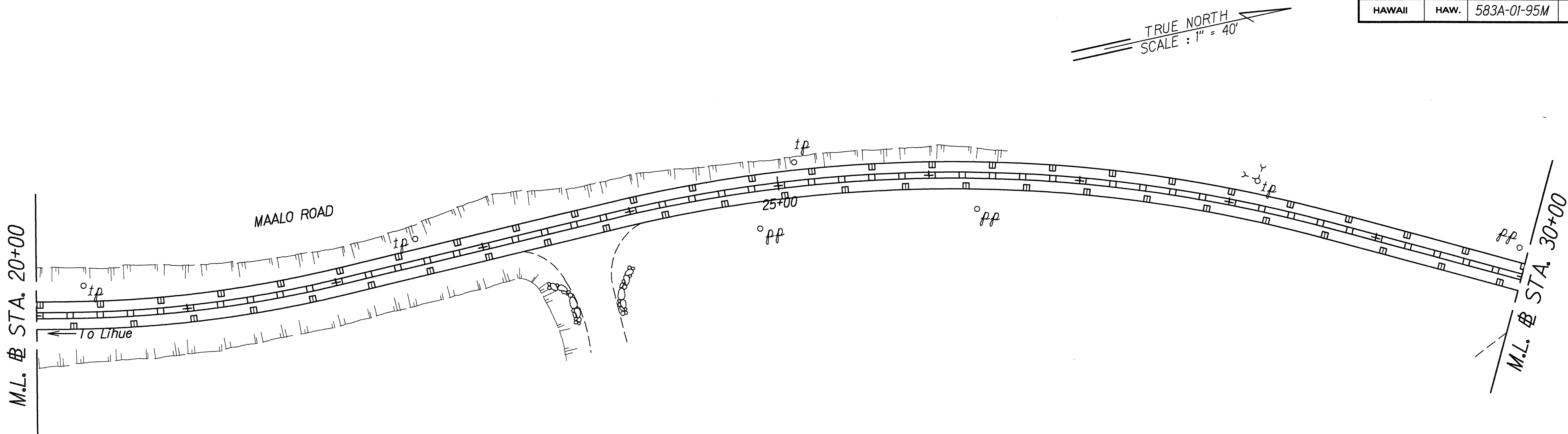
TRAFFIC MARKING AND
SIGN PLAN

MAALO ROAD RESURFACING
M.P. 0.00 TO M.P. 1.90
Project No. 583A-01-95M

Scale: 1" = 40'
Date: Apr, 1995

SHEET No. 1 OF 6 SHEETS

FED. ROAD DIST. NO.	STATE	PROJ. NO.	FISCAL YEAR	SHEET NO.	TOTAL SHEETS
HAWAII	HAW.	583A-01-95M	1995	13	18

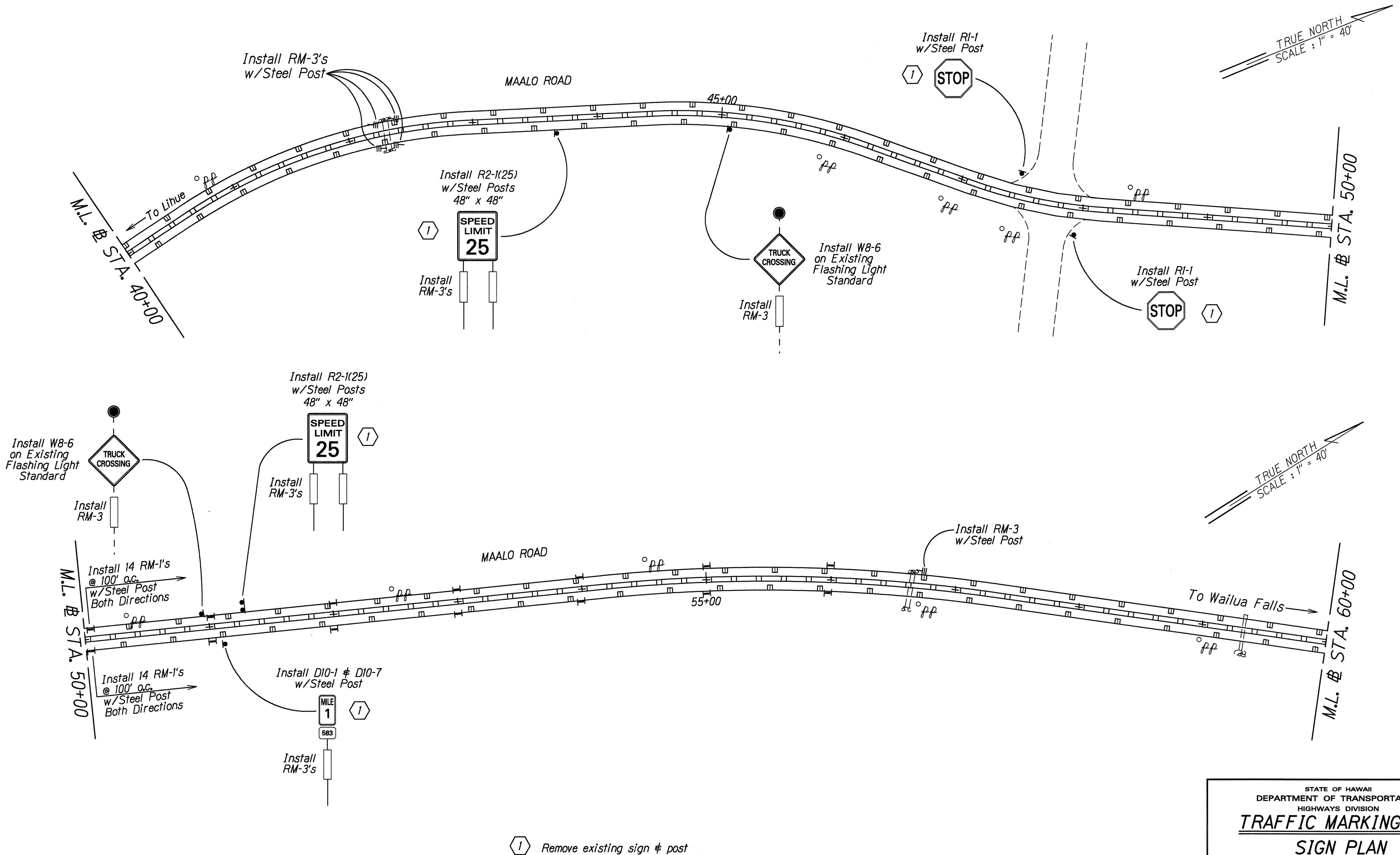


ORIGINAL PLAN	SURVEY PLOTTED BY	DATE
	DRAWN BY <i>Maunaloa</i>	<i>X</i>
NOTE BOOK	DESIGNED BY <i>ENR/K</i>	
<i>ke2 gey</i>	CHECKED BY	
<i>Shawp22dgn</i>		

STATE OF HAWAII
DEPARTMENT OF TRANSPORTATION
HIGHWAYS DIVISION

**TRAFFIC MARKING AND
SIGN PLAN**
MAALO ROAD RESURFACING
M.P. 0.00 TO M.P. 1.90
Project No. 583A-01-95M
Scale: 1" = 40' Date: Apr, 1995

FED. ROAD DIST. NO.	STATE	PROJ. NO.	FISCAL YEAR	SHEET NO.	TOTAL SHEETS
HAWAII	HAW.	583A-01-95M	1995	14	18



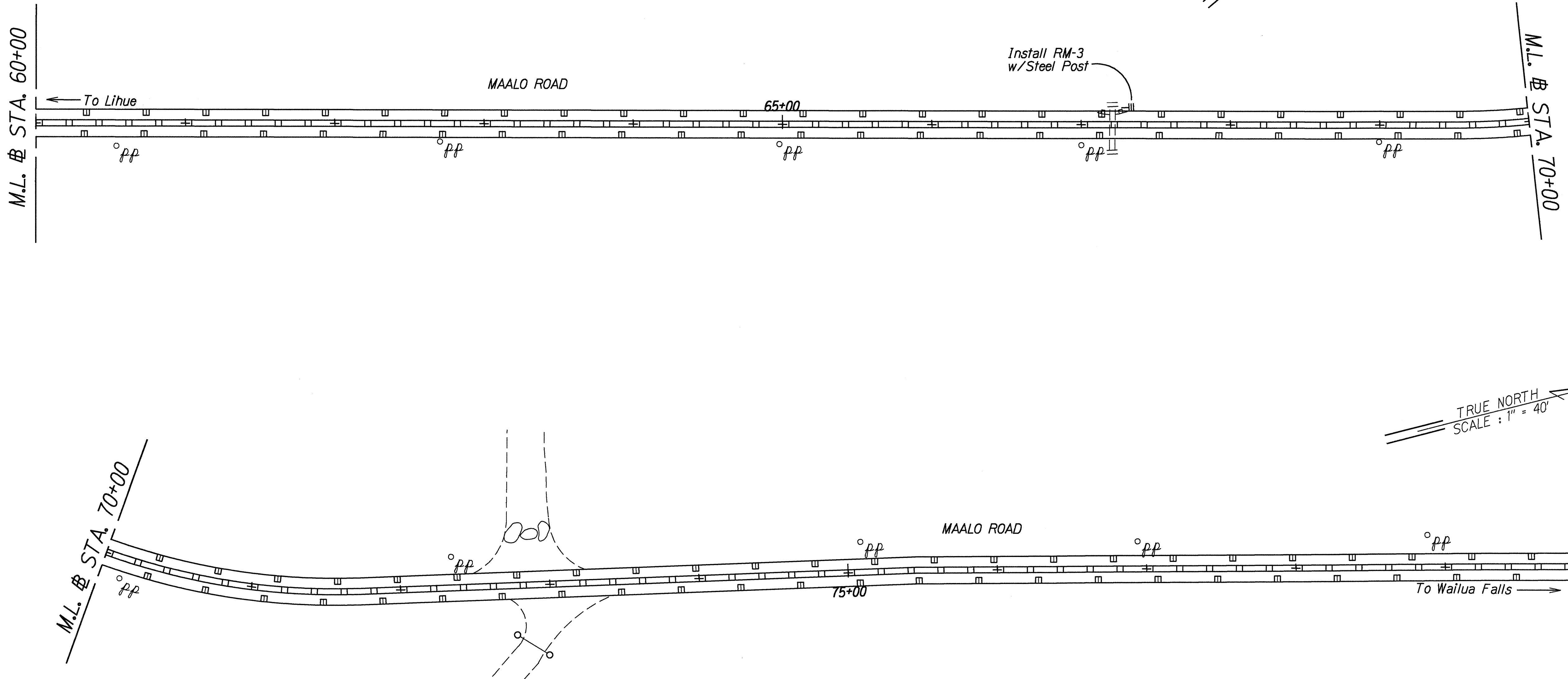
ORIGINAL PLAN	SURVEY PLOTTED BY	DATE
NOTE BOOK	DRAWN BY	
DESIGNED BY	DESIGNED BY	
CHECKED BY	CHECKED BY	

STATE OF HAWAII
DEPARTMENT OF TRANSPORTATION
HIGHWAYS DIVISION

**TRAFFIC MARKING AND
SIGN PLAN**
MAALO ROAD RESURFACING
M.P. 0.00 TO M.P. 1.90
Project No. 583A-01-95M
Scale: 1" = 40' Date: Apr, 1995

SHEET No. 3 OF 6 SHEETS

FED. ROAD DIST. NO.	STATE	PROJ. NO.	FISCAL YEAR	SHEET NO.	TOTAL SHEETS
HAWAII	HAW.	583A-01-95M	1995	15	18



ORIGINAL PLAN	SURVEY PLOTTED BY	DATE
NOTE BOOK	DRAWN BY	X
162 601	DESIGNED BY	
	CHECKED BY	

STATE OF HAWAII
DEPARTMENT OF TRANSPORTATION
HIGHWAYS DIVISION

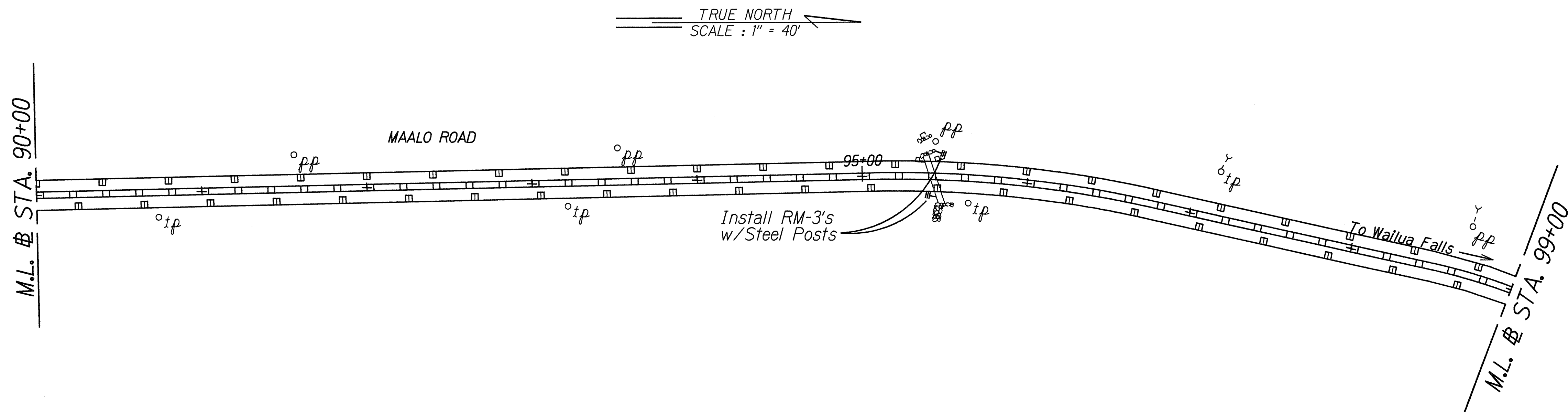
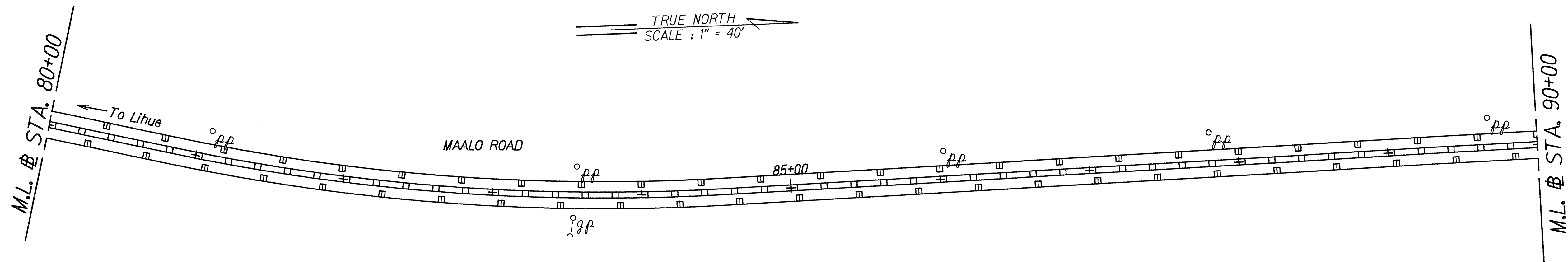
**TRAFFIC MARKING AND
SIGN PLAN**

MAALO ROAD RESURFACING
M.P. 0.00 TO M.P. 1.90
Project No. 583A-01-95M

Scale: 1" = 40' Date: Apr, 1995

SHEET No. 4 OF 6 SHEETS

FED. ROAD DIST. NO.	STATE	PROJ. NO.	FISCAL YEAR	SHEET NO.	TOTAL SHEETS
HAWAII	HAW.	583A-01-95M	1995	16	18



ORIGINAL PLAN	SURVEY PLOTTED BY	DATE
NOTE BOOK	DRAWN BY	
ke2 gary	TRACED BY	
ke2 gary	CHECKED BY	
ke2 gary		

STATE OF HAWAII
DEPARTMENT OF TRANSPORTATION
HIGHWAYS DIVISION

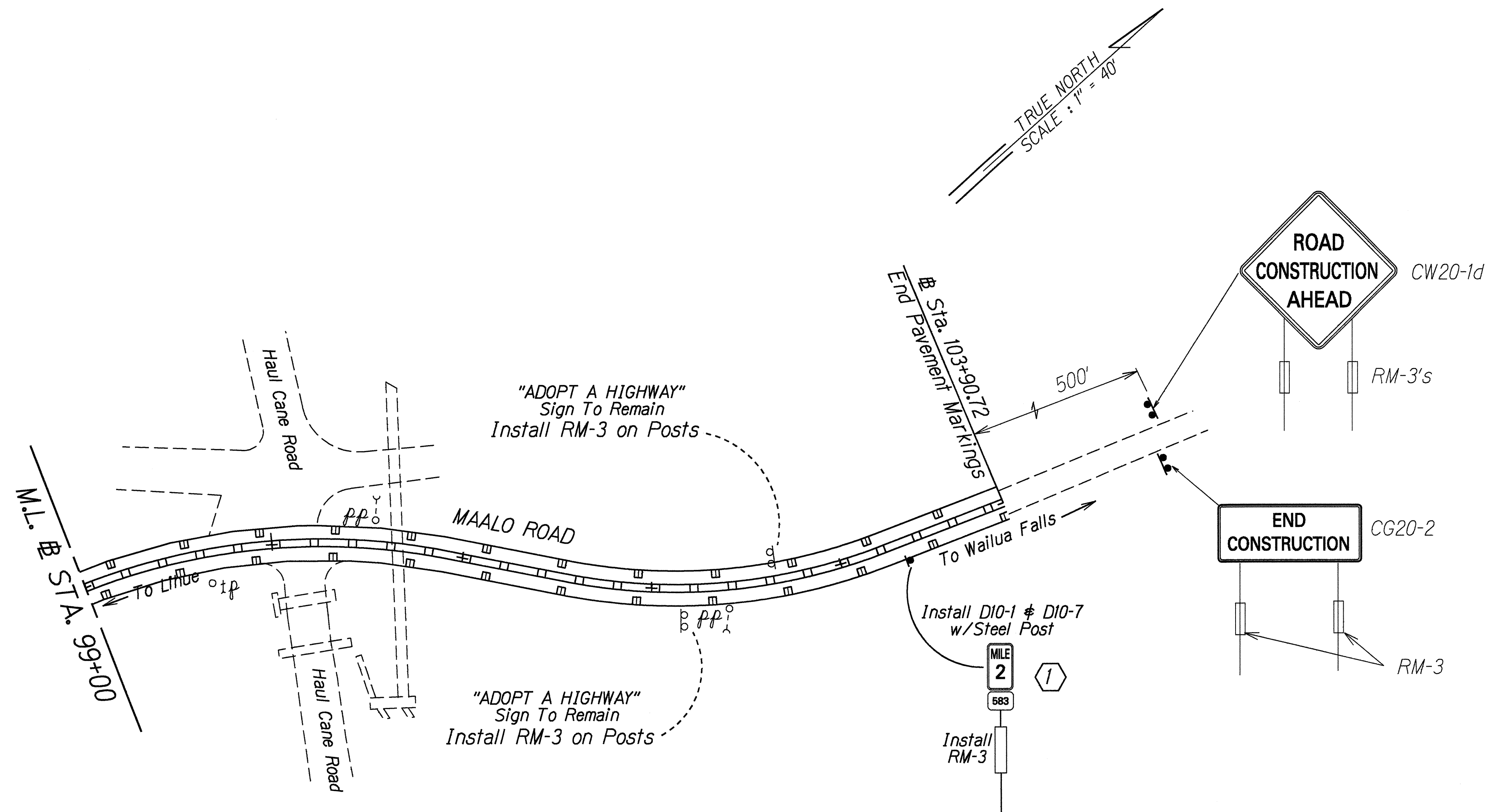
**TRAFFIC MARKING AND
SIGN PLAN**

MAALO ROAD RESURFACING
M.P. 0.00 TO M.P. 1.90
Project No. 583A-01-95M

Scale: 1" = 40'
Date: Apr, 1995

SHEET No. 5 OF 6 SHEETS

FED. ROAD DIST. NO.	STATE	PROJ. NO.	FISCAL YEAR	SHEET NO.	TOTAL SHEETS
HAWAII	HAW.	583A-01-95M	1995	17	18



1 Remove existing sign & post

ORIGINAL PLAN	SURVEY PLOTTED BY	DATE
NOTE BOOK	DRAWN BY	X
Ke2 gary	DESIGNED BY	
garry	CHECKED BY	

STATE OF HAWAII
DEPARTMENT OF TRANSPORTATION
HIGHWAYS DIVISION

**TRAFFIC MARKING AND
SIGN PLAN**

MAALO ROAD RESURFACING
M.P. 0.00 TO M.P. 1.90
Project No. 583A-01-95M

Scale: 1" = 40' Date: Apr, 1995

SHEET No. 6 OF 6 SHEETS