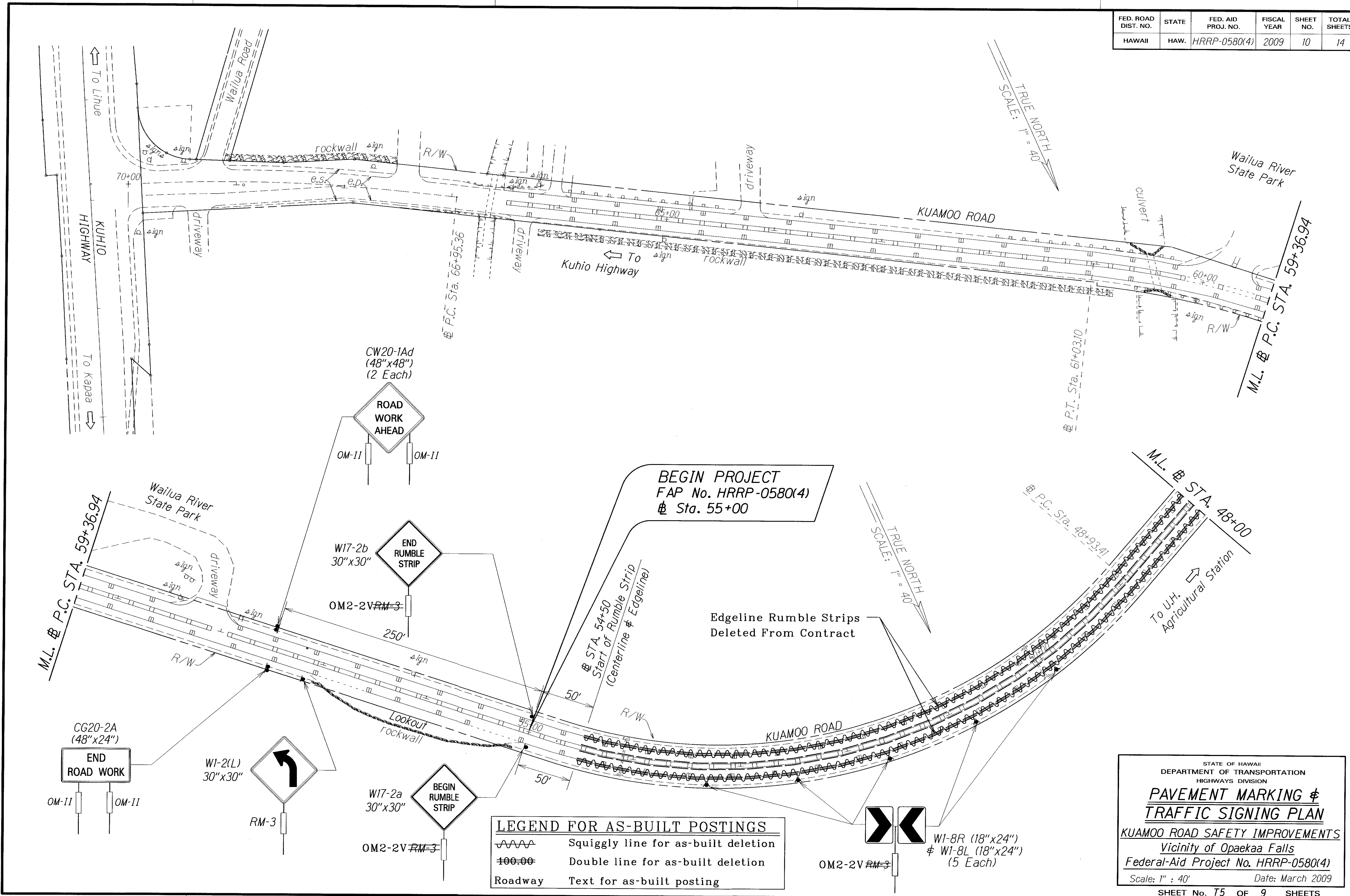


FED. ROAD DIST. NO.	STATE	FED. AID PROJ. NO.	FISCAL YEAR	SHEET NO.	TOTAL SHEETS
HAWAII	HAW.	HRRP-0580(4)	2009	10	14



ORIGINAL PLAN	SURVEY PLOTTED BY	DATE
NOTE BOOK	DRAWN BY	03/09
QUANTITIES BY	DESIGNED BY	
CHECKED BY	NO. OF SHEETS	

LEGEND FOR AS-BUILT POSTINGS	
	Squiggly line for as-built deletion
	Double line for as-built deletion
Roadway	Text for as-built posting

STATE OF HAWAII
DEPARTMENT OF TRANSPORTATION
HIGHWAYS DIVISION

PAVEMENT MARKING & TRAFFIC SIGNING PLAN

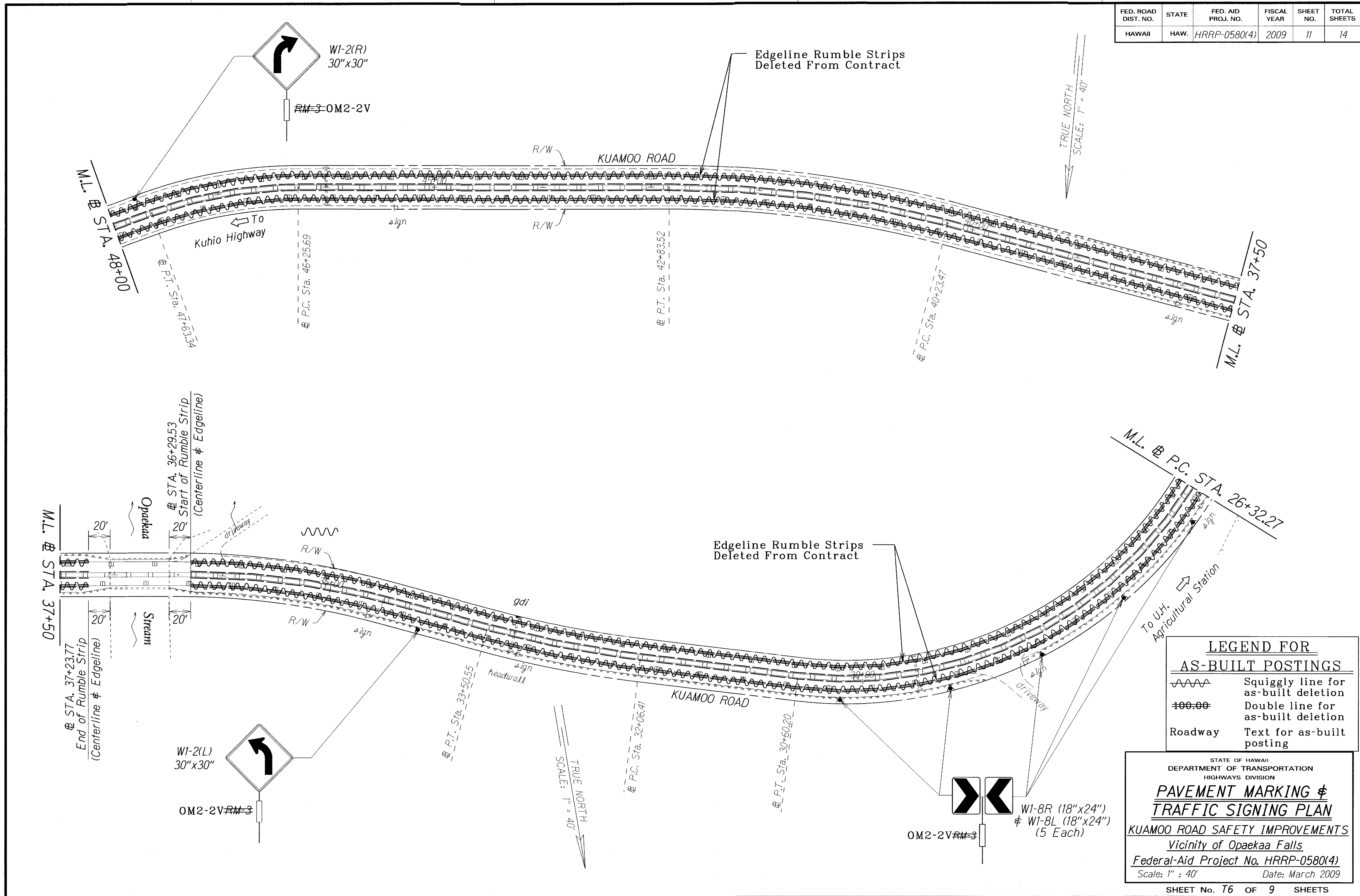
KUAMOO ROAD SAFETY IMPROVEMENTS
Vicinity of Opaekaa Falls
Federal-Aid Project No. HRRP-0580(4)

Scale: 1" = 40' Date: March 2009

SHEET No. T5 OF 9 SHEETS

"AS-BUILT"

FED. ROAD DIST. NO.	STATE	FED. AID PROJ. NO.	FISCAL YEAR	SHEET NO.	TOTAL SHEETS
HAWAII	HAW.	HRRP-0580(4)	2009	11	14



ORIGINAL PLAN	SURVEY PLOTTED BY	DATE
NOTE BOOK	DRAWN BY	03/09
NO. 1	DESIGNED BY	
	CHECKED BY	

LEGEND FOR AS-BUILT POSTINGS	
	Squiggly line for as-built deletion
	Double line for as-built deletion
Roadway	Text for as-built posting

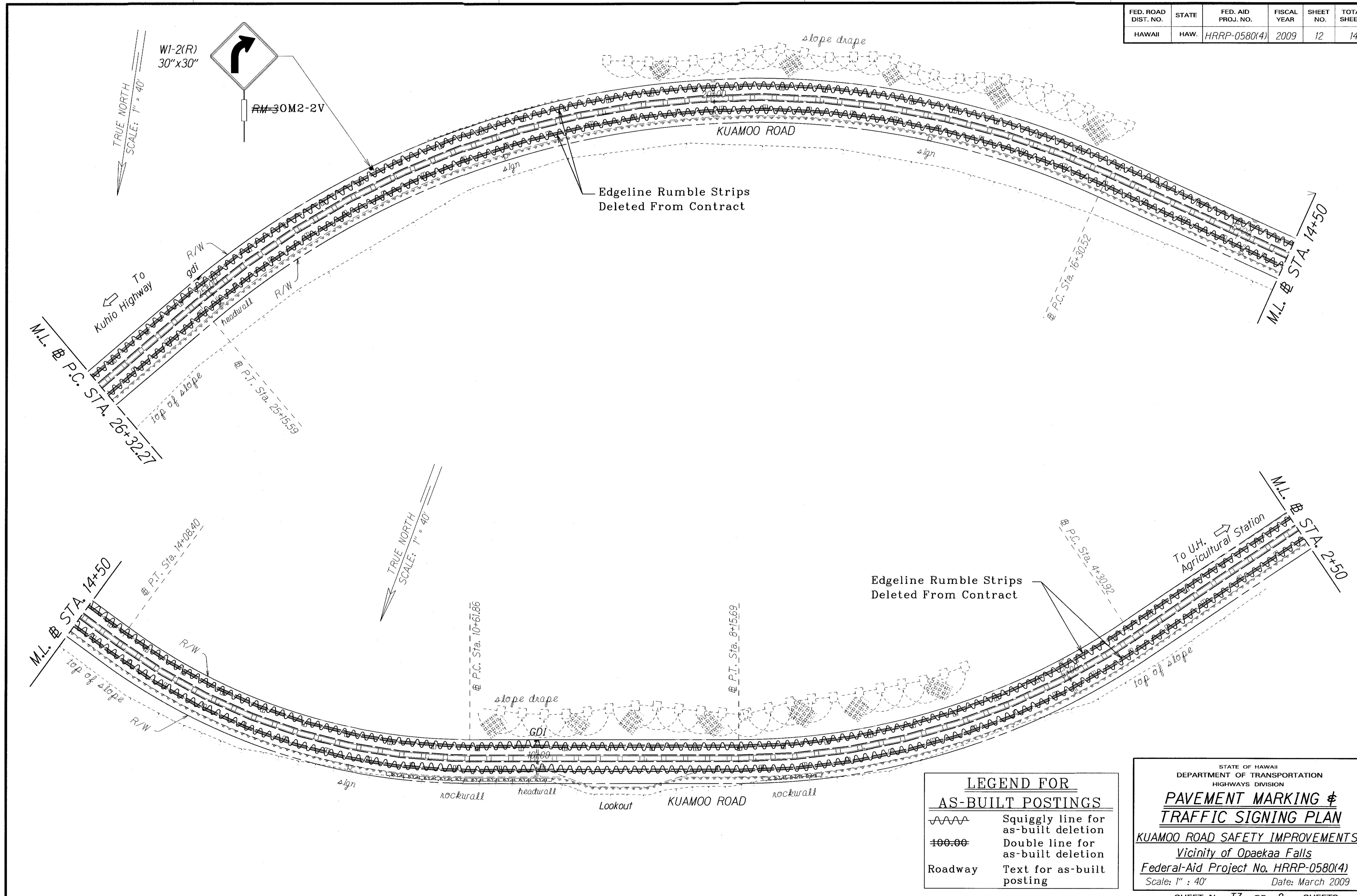
STATE OF HAWAII
DEPARTMENT OF TRANSPORTATION
HIGHWAYS DIVISION

PAVEMENT MARKING & TRAFFIC SIGNING PLAN

KUAMOO ROAD SAFETY IMPROVEMENTS
Vicinity of Opaekaa Falls
Federal-Aid Project No. HRRP-0580(4)
Scale: 1" : 40' Date: March 2009

"AS-BUILT"

FED. ROAD DIST. NO.	STATE	FED. AID PROJ. NO.	FISCAL YEAR	SHEET NO.	TOTAL SHEETS
HAWAII	HAW.	HRRP-0580(4)	2009	12	14



SURVEY PLOTTED BY	DATE
DRAWN BY	
DESIGNED BY	
CHECKED BY	
ORIGINAL PLAN	
NOTE BOOK	
NO.	

LEGEND FOR AS-BUILT POSTINGS	
	Squiggly line for as-built deletion
	Double line for as-built deletion
Roadway	Text for as-built posting

STATE OF HAWAII
DEPARTMENT OF TRANSPORTATION
HIGHWAYS DIVISION

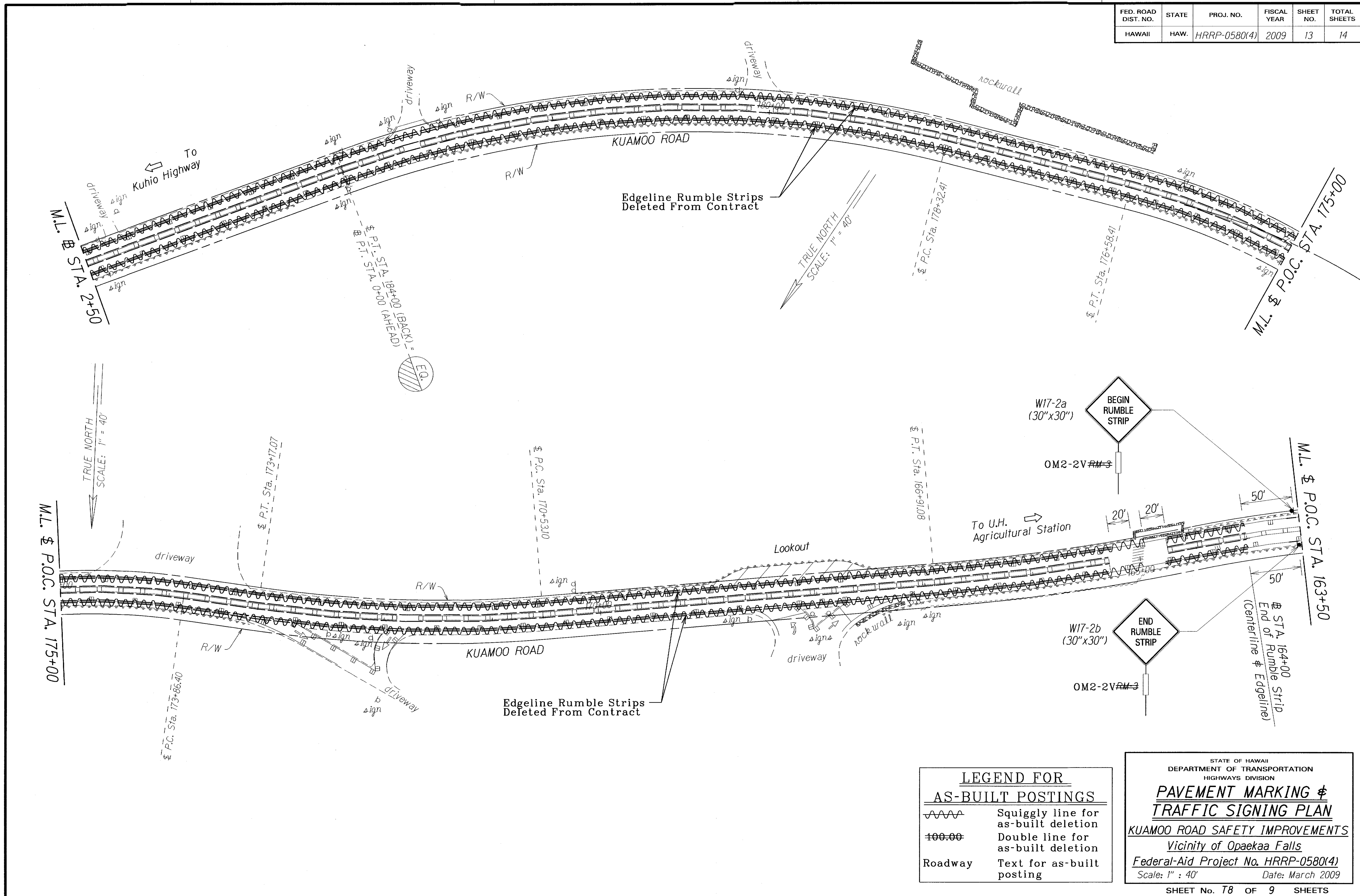
PAVEMENT MARKING & TRAFFIC SIGNING PLAN

KUAMOO ROAD SAFETY IMPROVEMENTS
Vicinity of Opaekaa Falls
Federal-Aid Project No. HRRP-0580(4)
Scale: 1" : 40' Date: March 2009

SHEET No. 12 OF 9 SHEETS

"AS-BUILT"

FED. ROAD DIST. NO.	STATE	PROJ. NO.	FISCAL YEAR	SHEET NO.	TOTAL SHEETS
HAWAII	HAW.	HRRP-0580(4)	2009	13	14



ORIGINAL PLAN	DATE
SURVEY PLOTTED BY	03/09
DRAWN BY	
DESIGNED BY	
CHECKED BY	
NOTE BOOK	
CHECKED BY	

LEGEND FOR AS-BUILT POSTINGS	
	Squiggly line for as-built deletion
	Double line for as-built deletion
Roadway	Text for as-built posting

STATE OF HAWAII
DEPARTMENT OF TRANSPORTATION
HIGHWAYS DIVISION

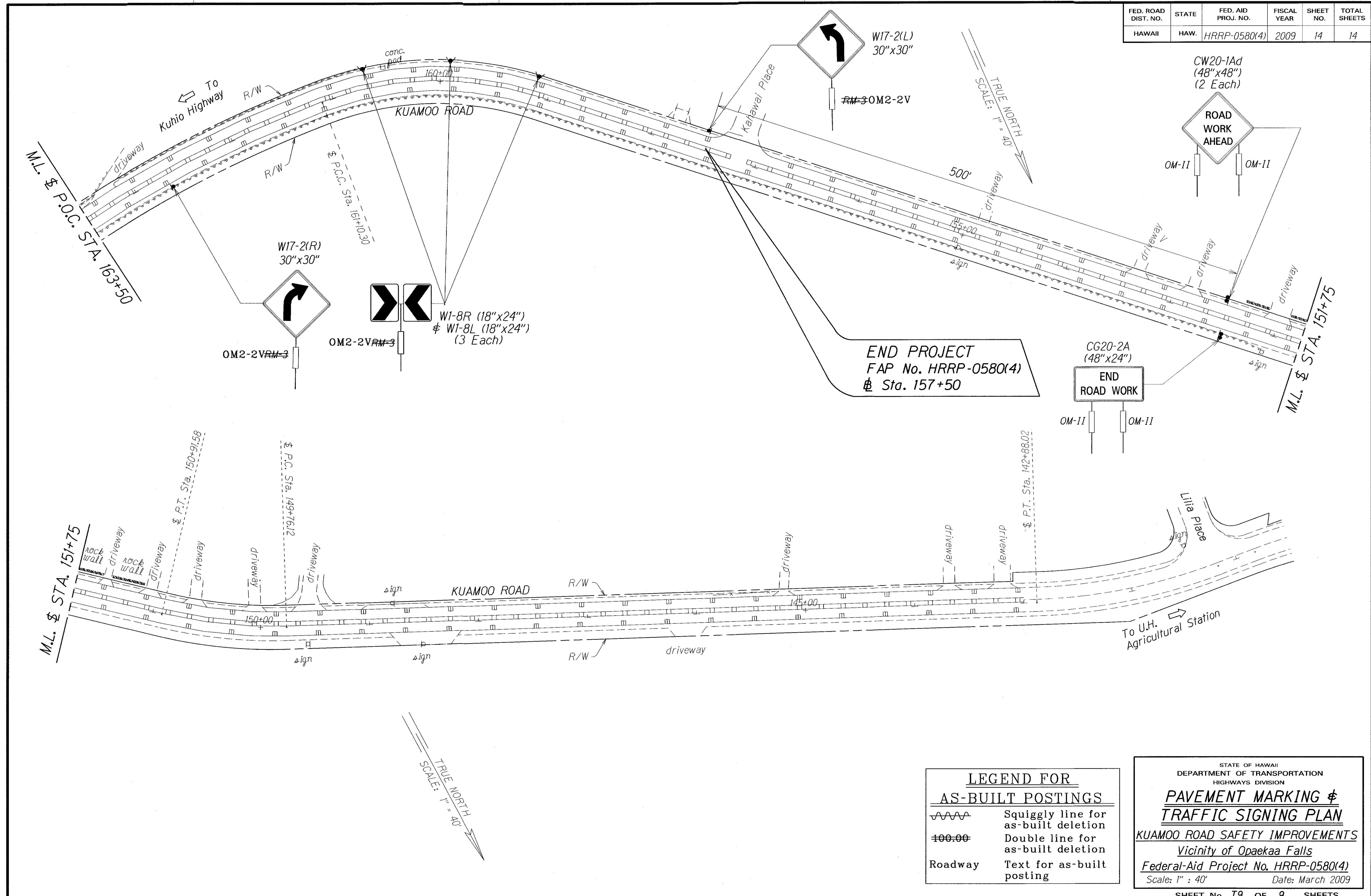
PAVEMENT MARKING & TRAFFIC SIGNING PLAN

KUAMOO ROAD SAFETY IMPROVEMENTS
Vicinity of Opaekaa Falls
Federal-Aid Project No. HRRP-0580(4)
Scale: 1" : 40' Date: March 2009

SHEET No. 13 OF 9 SHEETS

"AS-BUILT"

FED. ROAD DIST. NO.	STATE	FED. AID PROJ. NO.	FISCAL YEAR	SHEET NO.	TOTAL SHEETS
HAWAII	HAW.	HRRP-0580(4)	2009	14	14



DATE	03/09
DESIGNED BY	
DRAWN BY	
CHECKED BY	
QUANTITIES BY	
NOTED BY	
ORIGINAL PLAN	

LEGEND FOR AS-BUILT POSTINGS

	Squiggly line for as-built deletion
	Double line for as-built deletion
Roadway	Text for as-built posting

STATE OF HAWAII
DEPARTMENT OF TRANSPORTATION
HIGHWAYS DIVISION

PAVEMENT MARKING & TRAFFIC SIGNING PLAN

KUAMOO ROAD SAFETY IMPROVEMENTS
Vicinity of Opaekaa Falls
Federal-Aid Project No. HRRP-0580(4)
Scale: 1" : 40' Date: March 2009

SHEET No. 79 OF 9 SHEETS

"AS-BUILT"