

INDEX TO DRAWINGS	
SHEET NO.	DESCRIPTION
1	TITLE SHEET
2	STANDARD PLANS SUMMARY
3	GENERAL NOTES & LEGEND
4 - 5	WATER POLLUTION AND EROSION CONTROL NOTES
6 - 11	TYPICAL SECTIONS
12 - 14	DRAINAGE DETAILS
15 - 20	ROADWAY PLAN
21	PAVEMENT MARKING LEGEND, DETAILS AND NOTES
22 - 27	PAVEMENT MARKING AND TRAFFIC SIGNING PLAN
28	SIGN DETAILS

STATE OF HAWAII

DEPARTMENT OF TRANSPORTATION

HIGHWAYS DIVISION

HONOLULU, HAWAII

AS-BUILT

PLANS FOR

KUAMOO ROAD RESURFACING

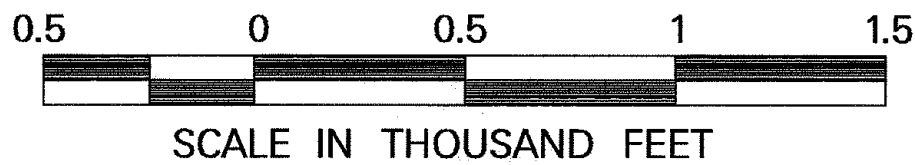
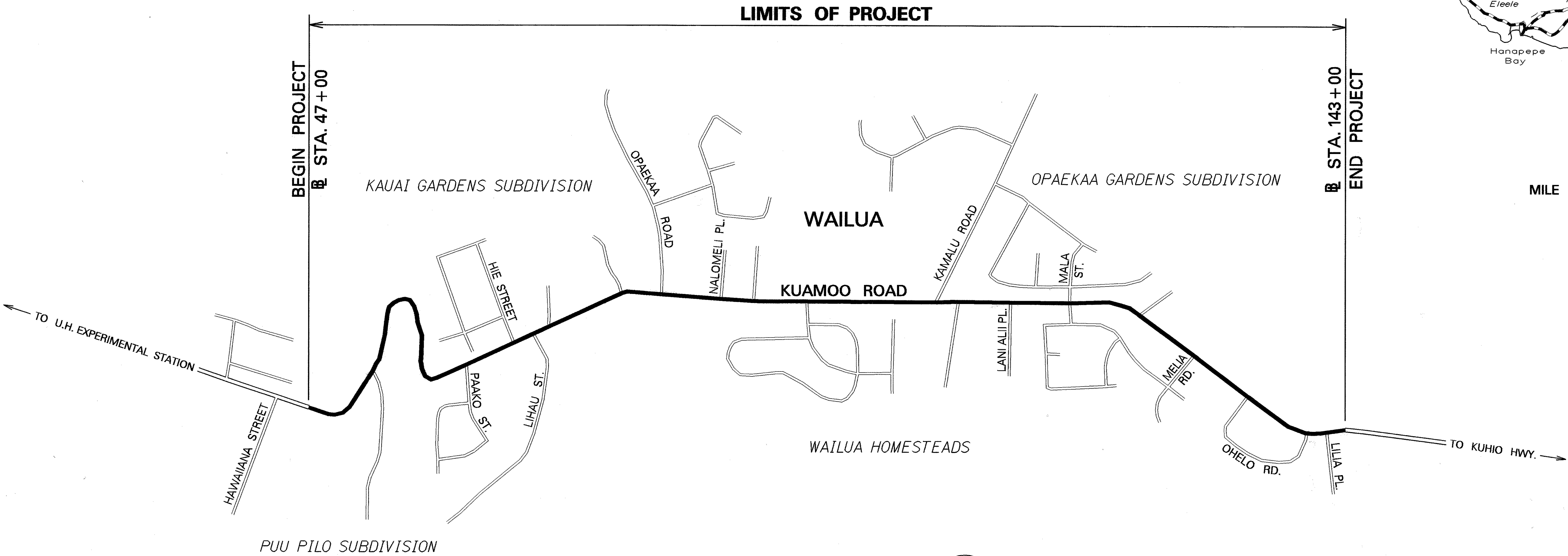
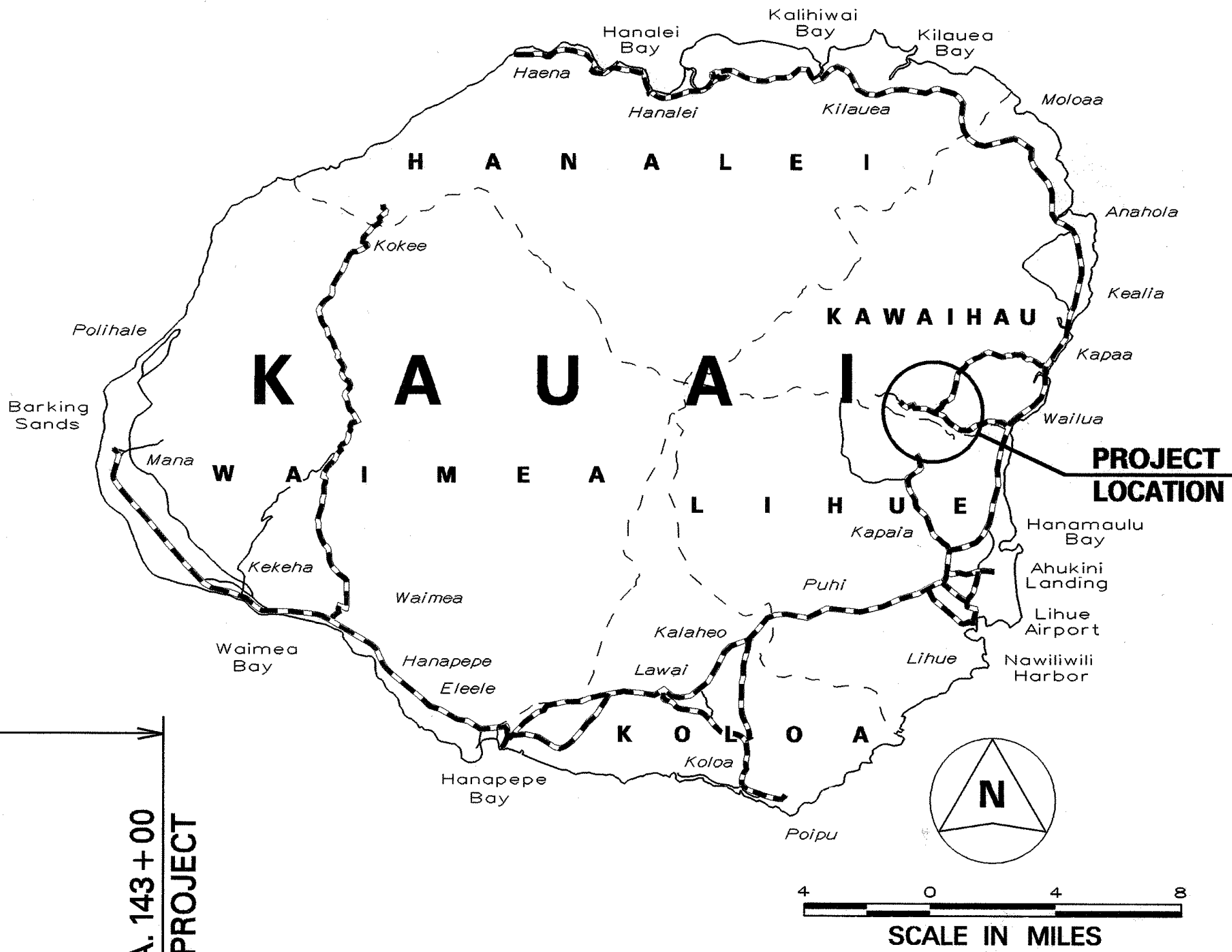
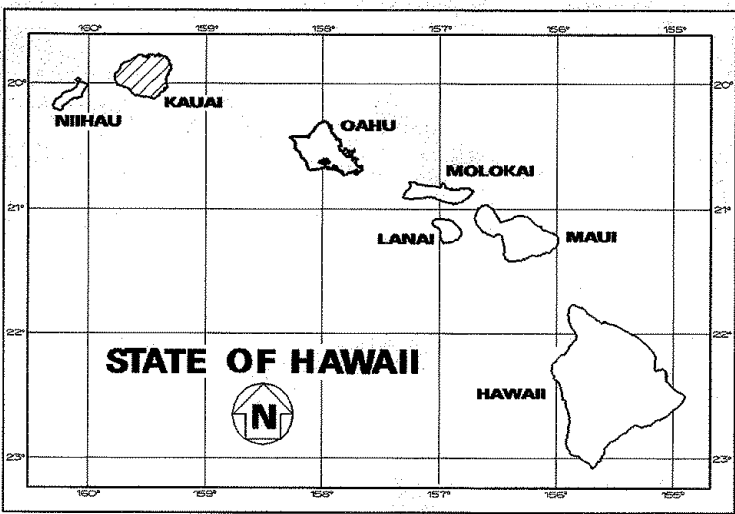
VICINITY OF HAWAIIANA STREET TO LILIA PLACE

PROJECT NO. 580A-01-06M

DISTRICT OF KAWAIHAU

ISLAND OF KAUAI

FED. ROAD DIST. NO.	STATE	PROJ. NO.	FISCAL YEAR	SHEET NO.	TOTAL SHEETS
HAWAII	HAW.	580A-01-06M	2006	1	28



LAYOUT PLAN

GROSS LENGTH OF PROJECT.....1.82 MILES

NET LENGTH OF PROJECT .....1.82 MILES

CHANGES MADE DURING CONSTRUCTION HAVE BEEN INCORPORATED ON THESE PLANS EXCEPT CHANGES IN THE ORIGINAL THEORETICAL QUANTITIES. FOR ACTUAL QUANTITIES, REFER TO PROJECT LEDGER AND/OR COMPLETION BOOK.

DEPARTMENT OF TRANSPORTATION

STATE OF HAWAII

APPROVED:

3-3-06

DIR. OF TRANSPORTATION

DATE

HWY-K

DESIGNED BY

HWY-KE

MANAGED BY

241-3016

PHONE

MAR. 2006

DATE