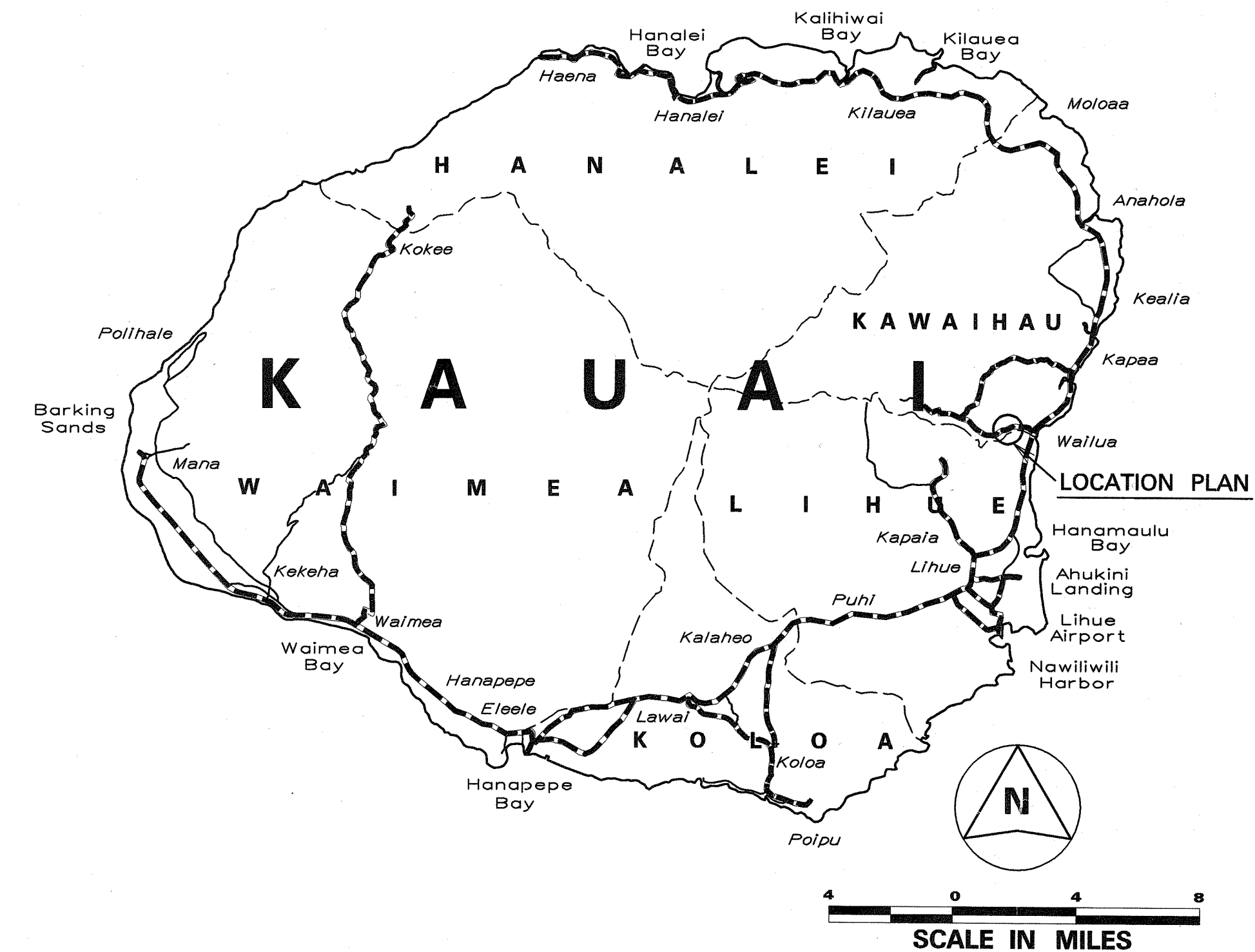
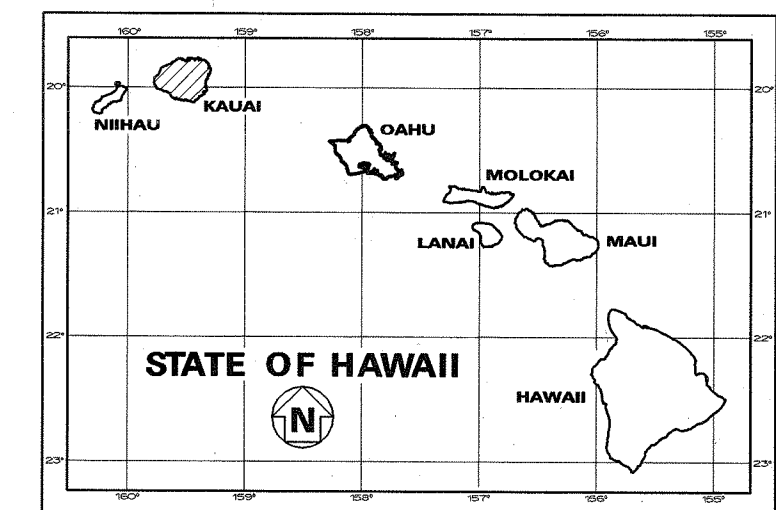



INDEX TO DRAWINGS	
SHEET NO.	DESCRIPTION
1	TITLE SHEET
2	STANDARD PLANS SUMMARY
3-5	CONSTRUCTION NOTES
6	DEMOLITION PLAN
7	SITE PLAN
8	TYPICAL SECTION AND WALL PROFILES
9	EROSION CONTROL PLAN
10-11	TRAFFIC CONTROL PLAN
12	LOW SPEED UNDIVIDED HIGHWAY WORK ZONE SIGNING PLAN, NOTES & DETAILS
13	GUARDRAIL DETAILS & NOTES
14	STRONG POST W-BEAM GUARDRAIL
15-17	CONCRETE WALL AND TYPE 3 THRIE BEAM CONNECTION
18	GENERAL NOTES AND SYMBOLS AND ABBREVIATIONS
19	TIEBACK RETAINING WALL PLAN AND TOP LAYER TIEBACK LAYOUT
20	TIEBACK WALL ELEVATIONS AND BOTTOM LAYER TIEBACK ANCHOR LOCATIONS
21	TYPICAL TIEBACK WALL SECTION AND DETAILS
22	TIEBACK ANCHOR DETAILS
23	CONSTRUCTION SEQUENCE
24	CONSTRUCTION SEQUENCE
25	MODIFICATION TO EXISTING CONCRETE WALLS

STATE OF HAWAII
DEPARTMENT OF TRANSPORTATION
HIGHWAYS DIVISION
HONOLULU, HAWAII
"AS-BUILT"
PLANS FOR
KUAMOO ROAD RETAINING WALLS
IN THE VICINITY OF M.P. 1.1
PROJECT NO. 580A-01-02

DISTRICT OF KAWAII
ISLAND OF KAUAI

FED. ROAD DIST. NO.	STATE	PROJ. NO.	FISCAL YEAR	SHEET NO.	TOTAL SHEETS
HAWAII	HAW.	580A-01-02	2005	1	25



FEDERAL AID PROJECTS PREVIOUSLY CONSTRUCTED OR UNDER CONSTRUCTION

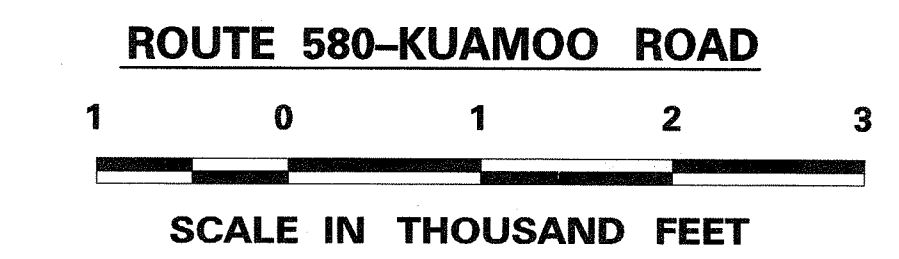
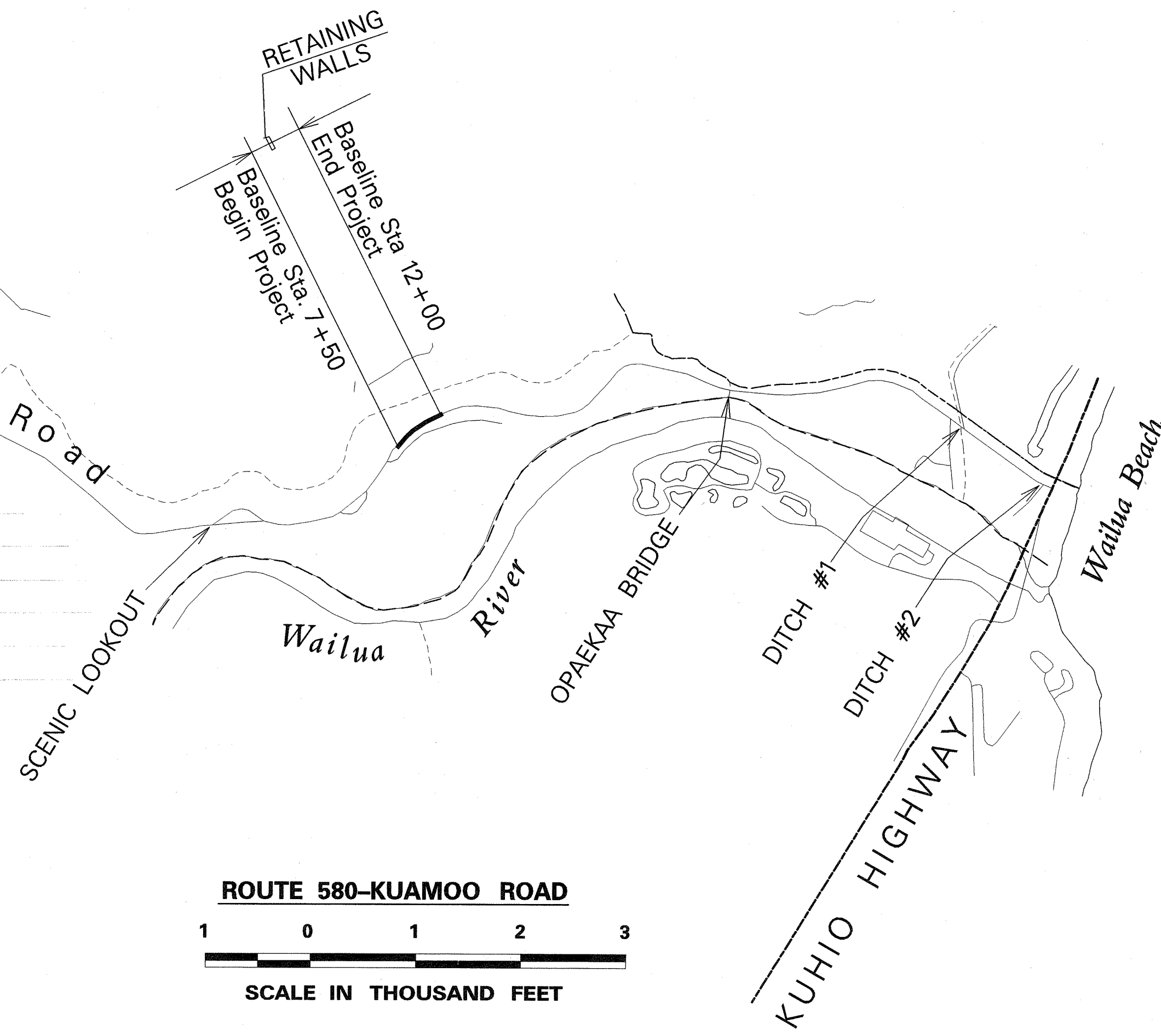
CHANGES MADE DURING CONSTRUCTION HAVE BEEN INCORPORATED ON THESE PLANS EXCEPT CHANGES IN THE ORIGINAL THEORETICAL QUANTITIES. FOR ACTUAL QUANTITIES, REFER TO PROJECT LEDGER AND/OR COMPUTATION BOOK.
RESIDENT ENGINEER
DATE 6/28/10

DEPARTMENT OF TRANSPORTATION
STATE OF HAWAII
APPROVED:
DIR. OF TRANSPORTATION
DATE 9-30-05

SEPT 2005
DATE
274-3111
PHONE
HWY-K
MANAGED BY
DESIGNED BY
SHIGEMURA, LAU, SAKANASHI,
HIGUCHI & ASSOCIATES, INC.

Sheets Nos. C.O. ADD.19 S-1, C.O. 20 S-1, C.O. 20 S-2, C.O. 21 S-1, C.O. ADD. 21 S-1, C.O. 21 S-2, C.O. 25 S-1, C.O. 25 S-2 are supplementary sheets to this project.

Total sheet count after "AS-Built" postings is 33 sheets.



GROSS LENGTH OF PROJECT.... 0.08 MILES

LAYOUT PLAN