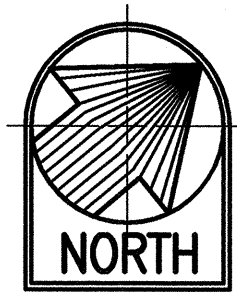
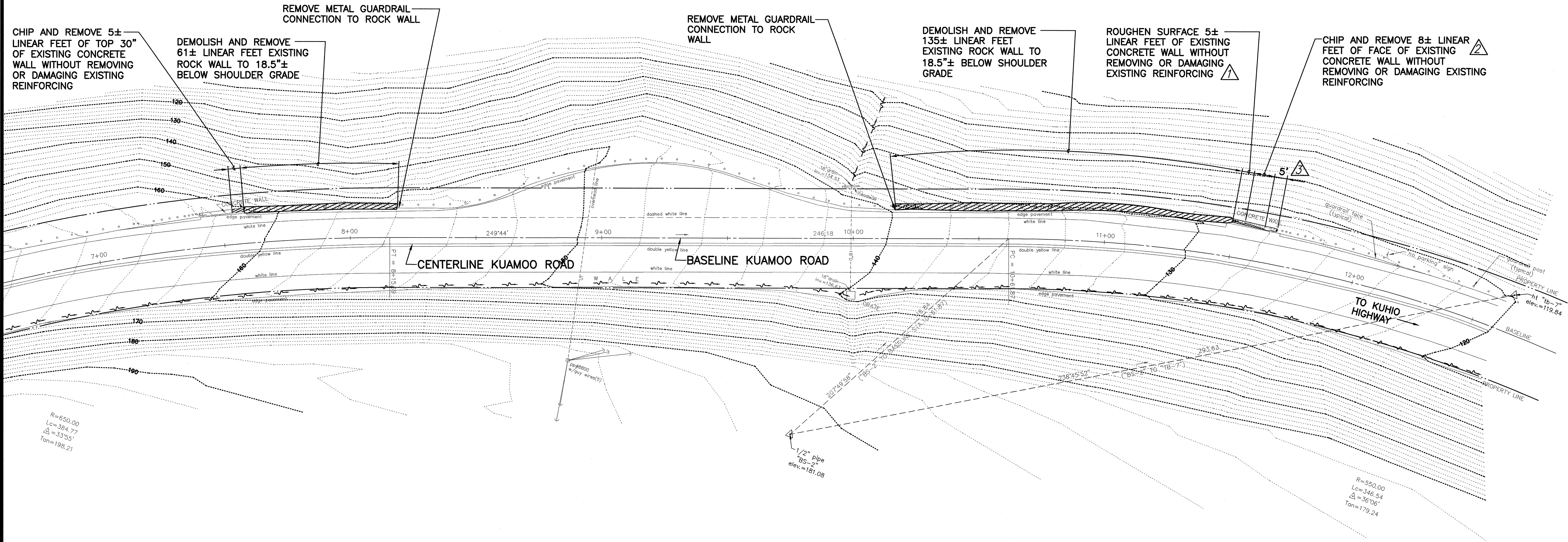
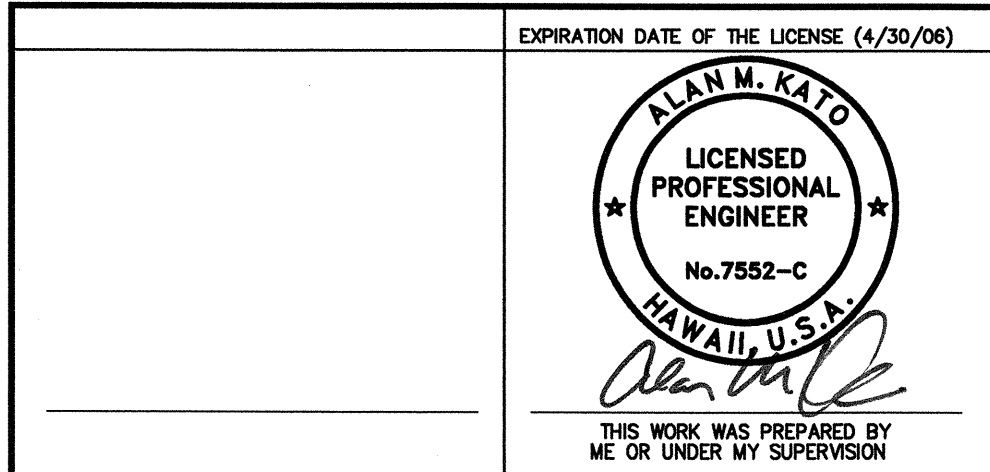


FED. ROAD DIST. NO.	STATE	FED. AID PROJ. NO.	FISCAL YEAR	SHEET NO.	TOTAL SHEETS
HAWAII	HAW.	580A-01-02	2005	ADD.6	25



DEMOLITION PLAN  
SCALE: 1"=20'  
20 0 20 40  
SCALE IN FEET

ORIGINAL PLAN	SURVEY PLOTTED BY	DATE
NOTE BOOK	DESIGNED BY	
	QUANTITIES BY	
	CHECKED BY	



2/02/06	3	Added Dimension
	2	Revised Wall Demolition Note
	1	Added Wall Surface Demolition Note
DATE		REVISION
STATE OF HAWAII DEPARTMENT OF TRANSPORTATION HIGHWAYS DIVISION  DEMOLITION PLAN  KUAMOO ROAD RETAINING WALL IN THE VICINITY OF M.P. 1.1 PROJECT NO. 580A-01-02  SCALE: AS NOTED DATE: SEPT 2005 SHEET No. 1 OF 1 SHEETS		