

INDEX TO DRAWINGS	
SHEET NO.	DESCRIPTION
1	TITLE SHEET
2	STANDARD PLANS SUMMARY
3	GENERAL NOTES AND LEGENDS
4 - 5	WATER POLLUTION AND EROSION CONTROL NOTES
6 - 8	TYPICAL SECTIONS AND DETAILS
9 - 10	DRAINAGE DETAILS
11 - 13	ROADWAY PLAN
14	PAVEMENT MARKING LEGEND, DETAILS AND NOTES
15 - 17	PAVEMENT MARKING AND TRAFFIC SIGNING PLAN
18	TRAFFIC CONTROL PLAN WITHIN COUNTY RIGHT-OF-WAY
19	TRAFFIC SUMMARIES
20	PAVEMENT MARKING SUMMARY

STATE OF HAWAII

DEPARTMENT OF TRANSPORTATION

HIGHWAYS DIVISION

HONOLULU, HAWAII

"AS-BUILT"

PLANS FOR

KUAMOO ROAD RESURFACING

VICINITY OF U.H. EXPERIMENTAL STATION

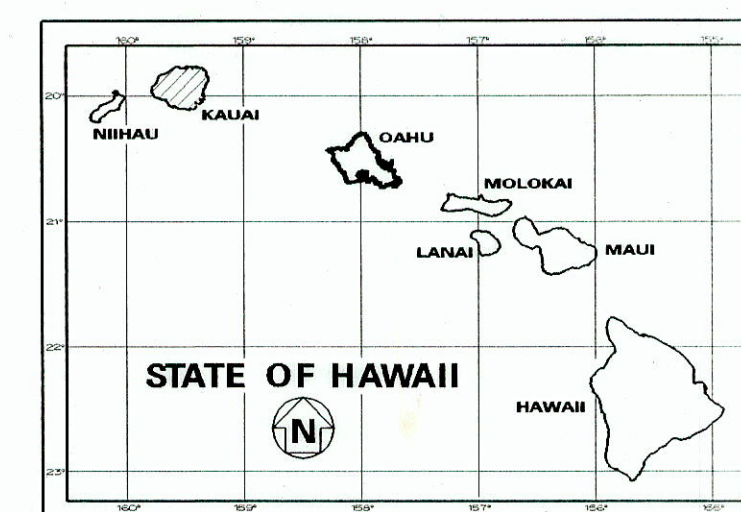
TO VICINITY OF HAWAIIANA STREET

PROJECT NO. 580A-01-01M

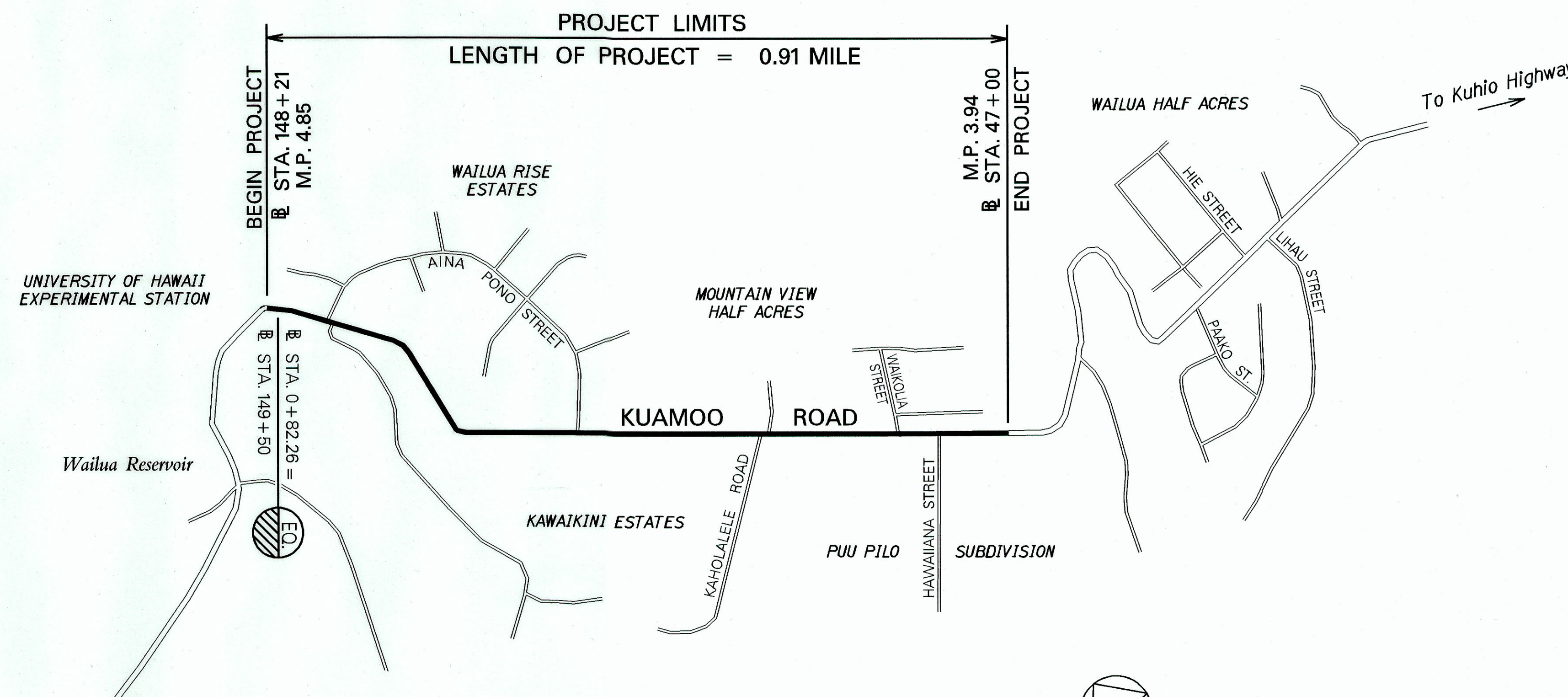
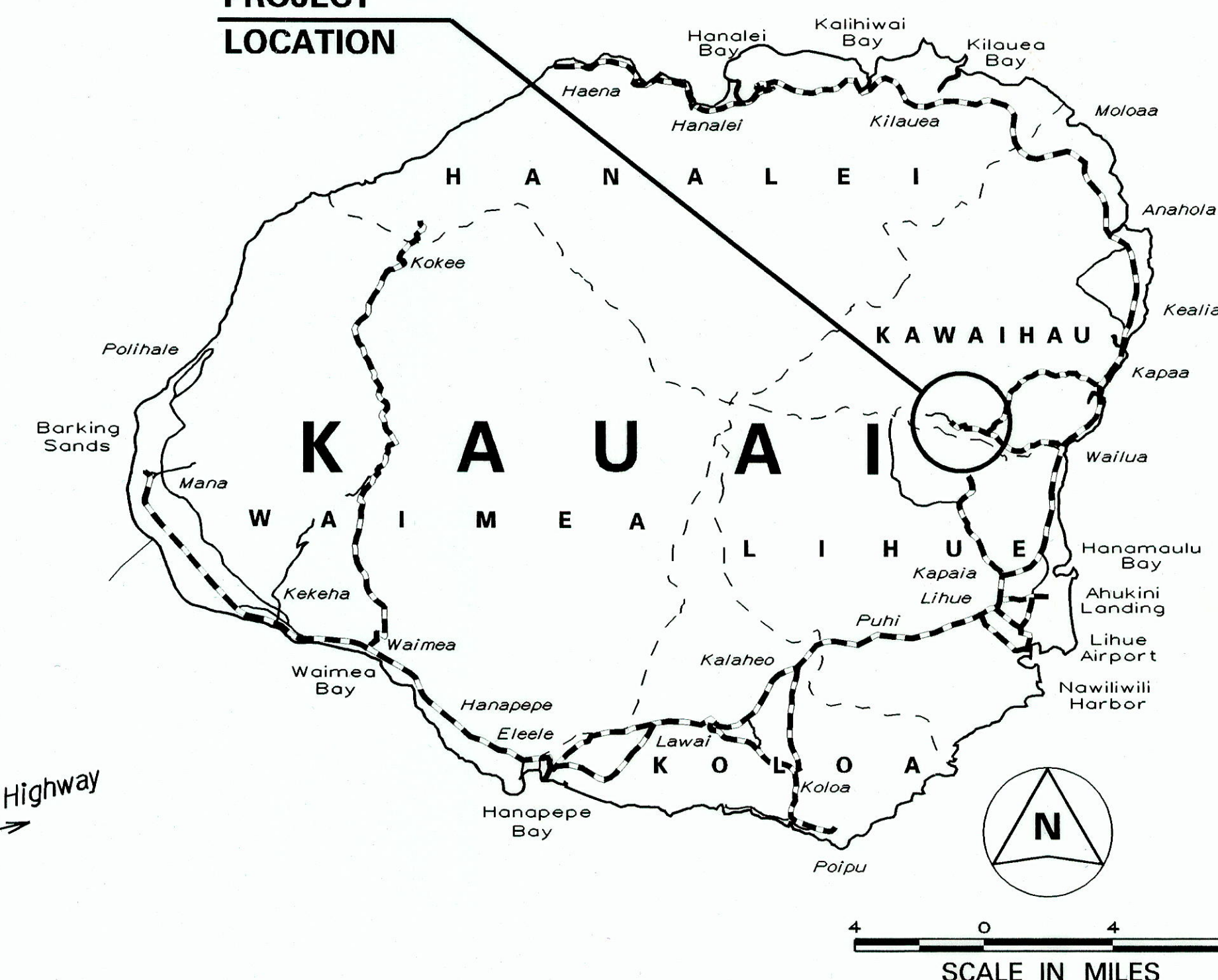
DISTRICT OF KAWAIHAU

ISLAND OF KAUAI

FED. ROAD DIST. NO.	STATE	PROJ. NO.	FISCAL YEAR	SHEET NO.	TOTAL SHEETS
HAWAII	HAW.	580A-01-01M	2002	1	20




PROJECT LOCATION



LAYOUT PLAN

GROSS LENGTH OF PROJECT.....0.91 MILE  
NET LENGTH OF PROJECT.....0.91 MILE



----- FEDERAL AID PROJECTS PREVIOUSLY CONSTRUCTED OR UNDER CONSTRUCTION

MILE POST 4.85 TO MILE POST 3.94

NO SIGNIFICANT CHANGES WERE MADE DURING CONSTRUCTION ON THESE PLANS EXCEPT CHANGES IN THE ORIGINAL THEORETICAL QUANTITIES. FOR ACTUAL QUANTITIES, REFER TO PROJECT LEDGER AND/OR COMPLETION BOOK.

*[Signature]* 2/10/15  
RESIDENT ENGINEER DATE

DEPARTMENT OF TRANSPORTATION  
STATE OF HAWAII

APPROVED:  
*[Signature]* 7-17-01  
DIR. OF TRANSPORTATION DATE

HWY-K DESIGNED BY STEVE MORIKAWA P.S. & E. BY 274-318 PHONE AUG. 2001 DATE