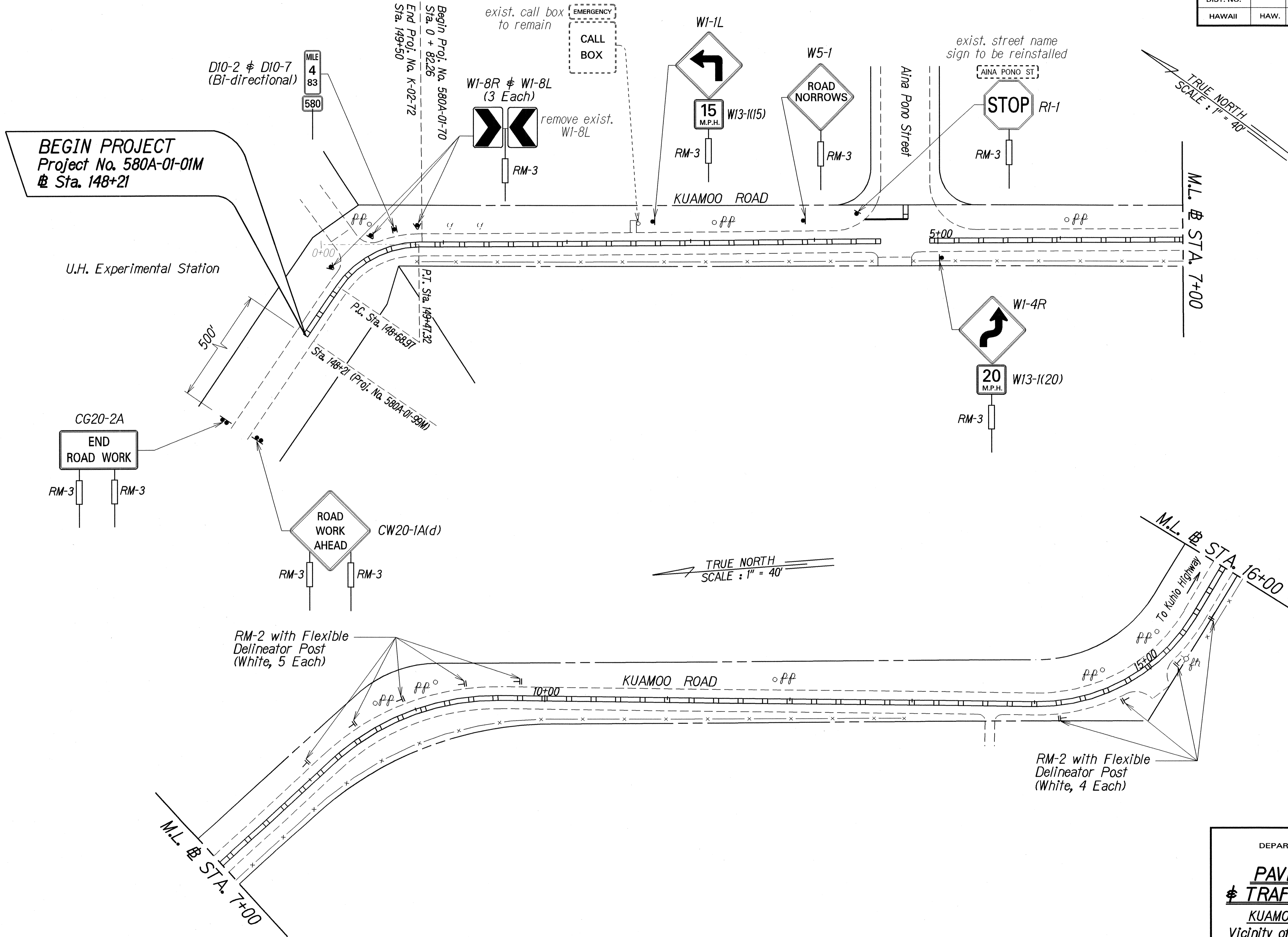


FED. ROAD DIST. NO.	STATE	PROJ. NO.	FISCAL YEAR	SHEET NO.	TOTAL SHEETS
HAWAII	HAW.	580A-01-01M	2002	15	20



SURVEY PLOTTED BY	DATE
DRAWN BY	
DESIGNED BY	
CHECKED BY	
NOTE BOOK	
PLANNING	

STATE OF HAWAII  
DEPARTMENT OF TRANSPORTATION  
HIGHWAYS DIVISION

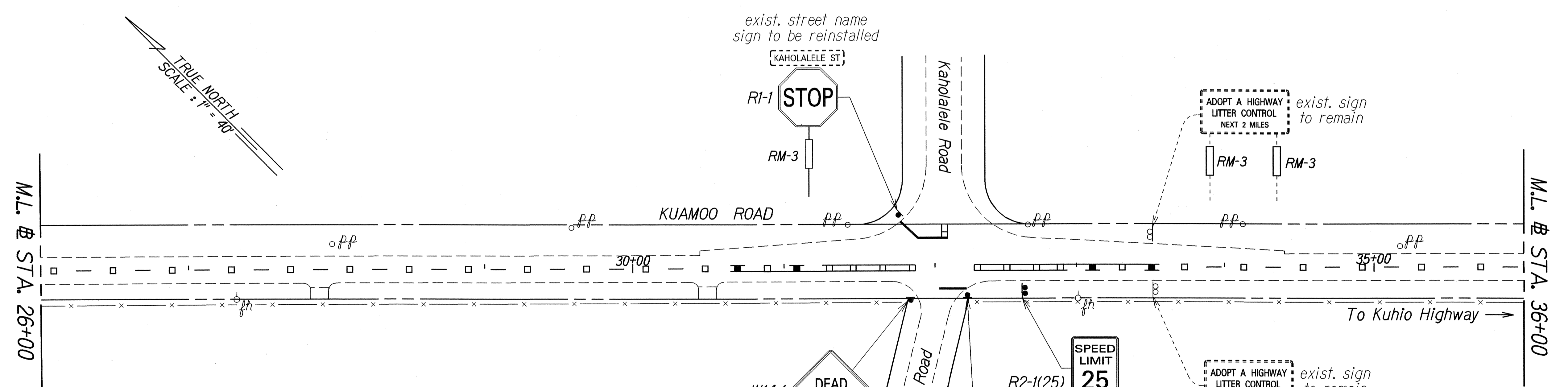
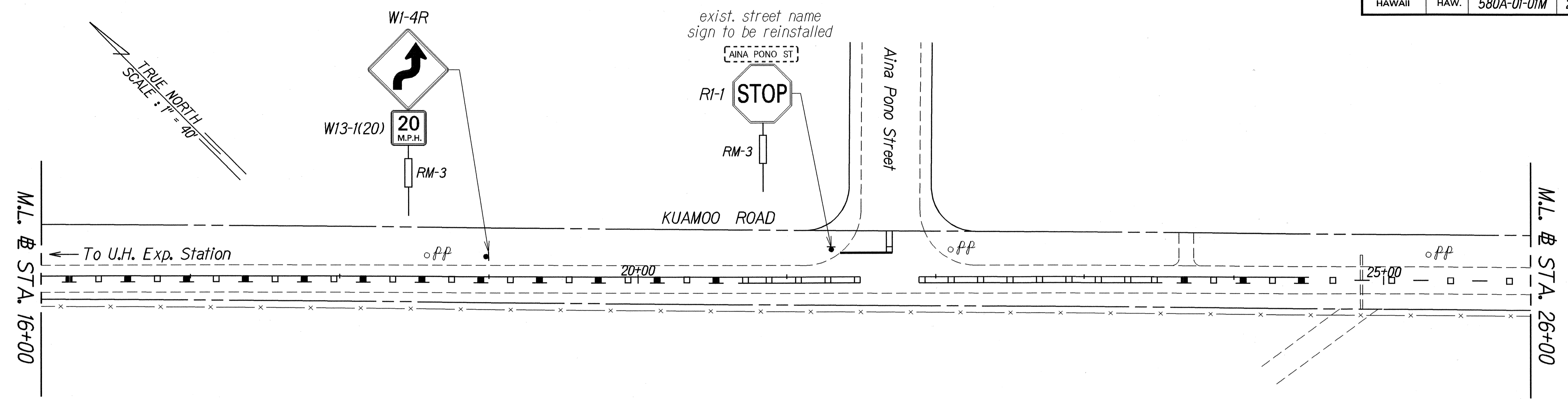
**PAVEMENT MARKING  
& TRAFFIC SIGNING PLAN**

KUAMOO ROAD RESURFACING  
Vicinity of U.H. Experimental Station  
Project No. 580A-01-01M

Scale: 1" = 40' Date: June 2001

SHEET No. 1 OF 3 SHEETS

FED. ROAD DIST. NO.	STATE	PROJ. NO.	FISCAL YEAR	SHEET NO.	TOTAL SHEETS
HAWAII	HAW.	580A-01-01M	2002	16	20



DATE	2/15/01
SURVEY PLOTTED BY	...
DRAWN BY	...
NOTED BY	...
CHECKED BY	...

STATE OF HAWAII  
DEPARTMENT OF TRANSPORTATION  
HIGHWAYS DIVISION

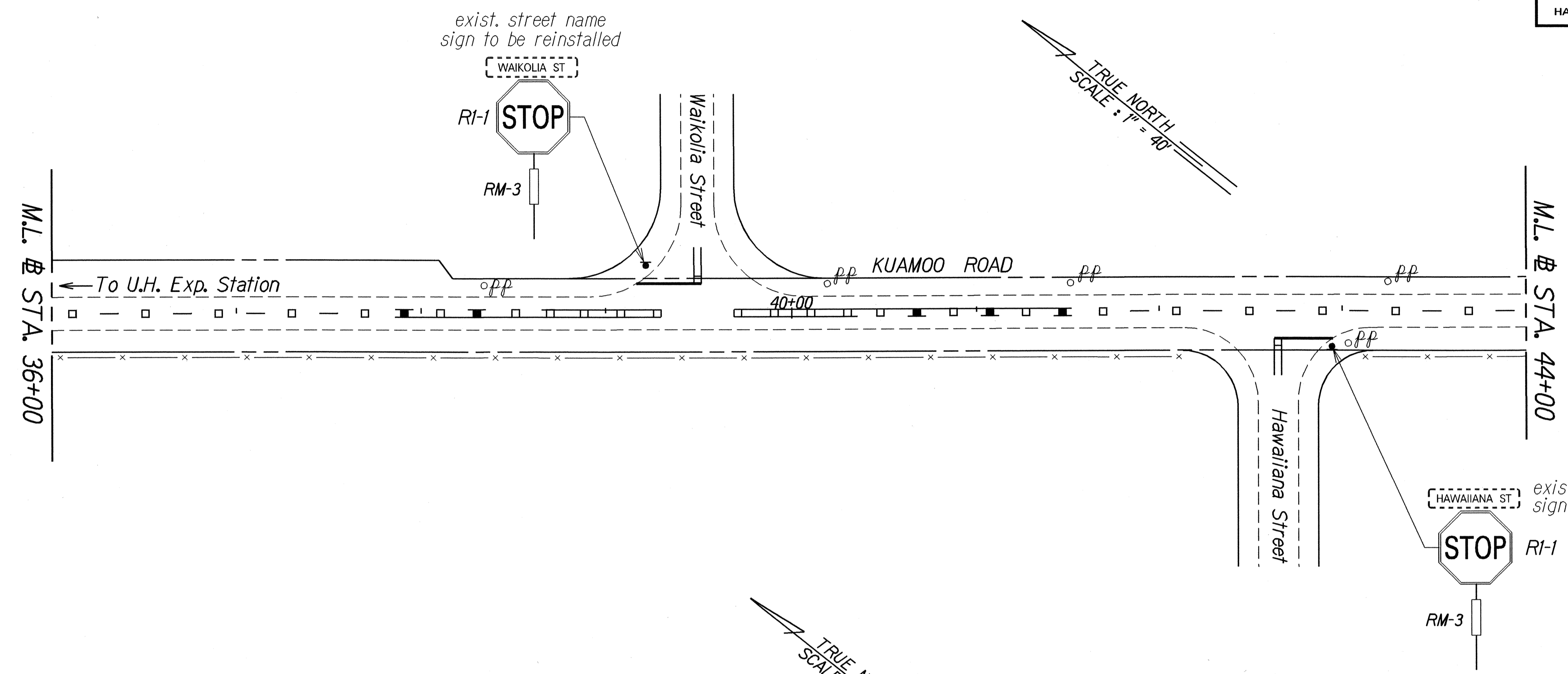
**PAVEMENT MARKING  
& TRAFFIC SIGNING PLAN**

**KUAMOO ROAD RESURFACING  
Vicinity of U.H. Experimental Station  
Project No. 580A-01-01M**

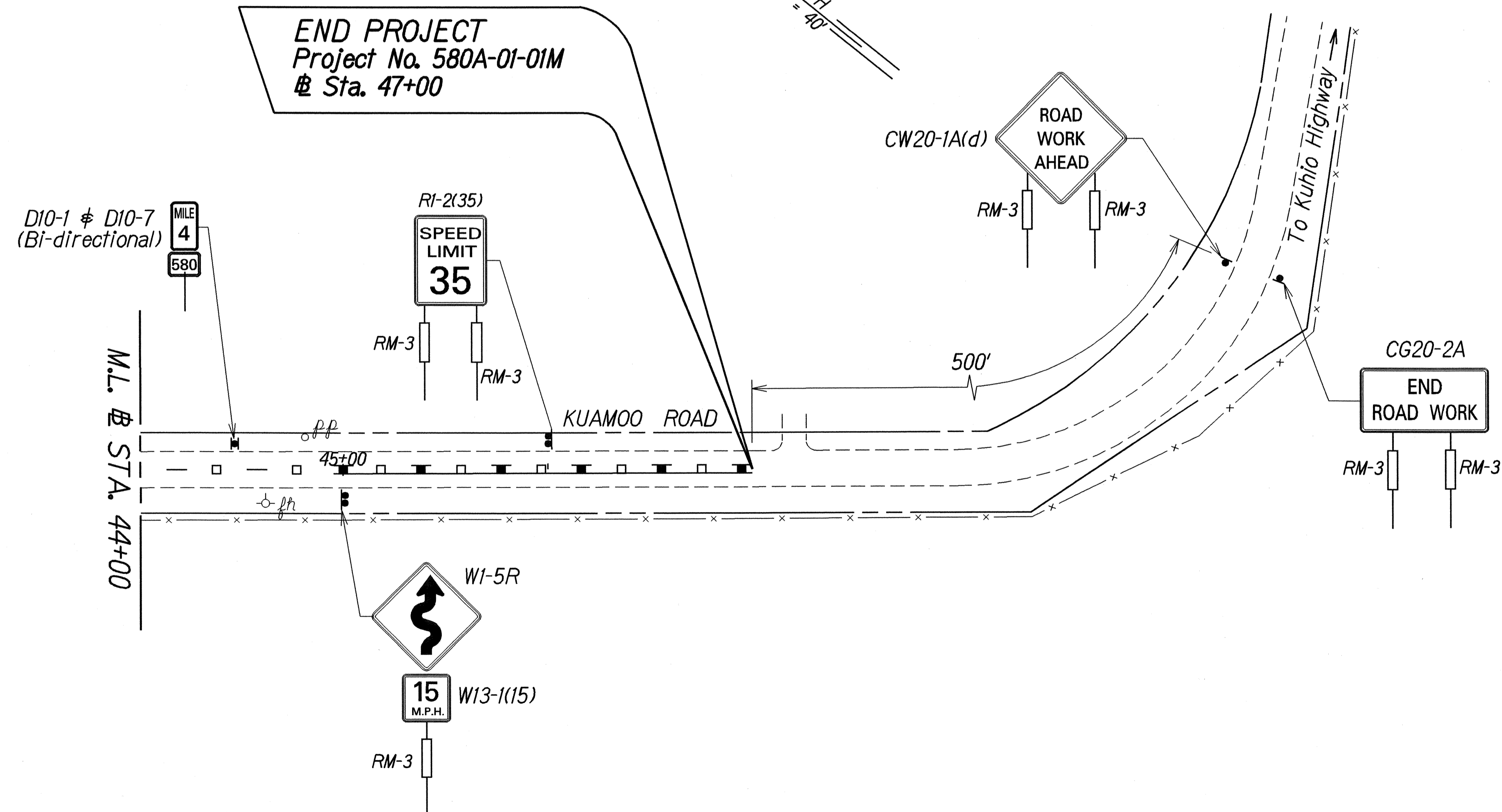
Scale: 1" = 40'      Date: June 2001

SHEET No. 2 OF 3 SHEETS

FED. ROAD DIST. NO.	STATE	PROJ. NO.	FISCAL YEAR	SHEET NO.	TOTAL SHEETS
HAWAII	HAW.	580A-01-01M	2002	17	20



**END PROJECT**  
Project No. 580A-01-01M  
# Sta. 47+00



DATE	7-12-01
SURVEY PLOTTED BY	
DRAWN BY	W. A. A. A.
DESIGNED BY	W. A. A. A.
CHECKED BY	W. A. A. A.
ORIGINAL PLAN	
NOTE BOOK	
DATE	
NO.	

STATE OF HAWAII  
DEPARTMENT OF TRANSPORTATION  
HIGHWAYS DIVISION

**PAVEMENT MARKING  
& TRAFFIC SIGNING PLAN**

**KUAMOO ROAD RESURFACING  
Vicinity of U.H. Experimental Station  
Project No. 580A-01-01M**

Scale: 1" = 40' Date: June 2001

SHEET No. 3 OF 3 SHEETS