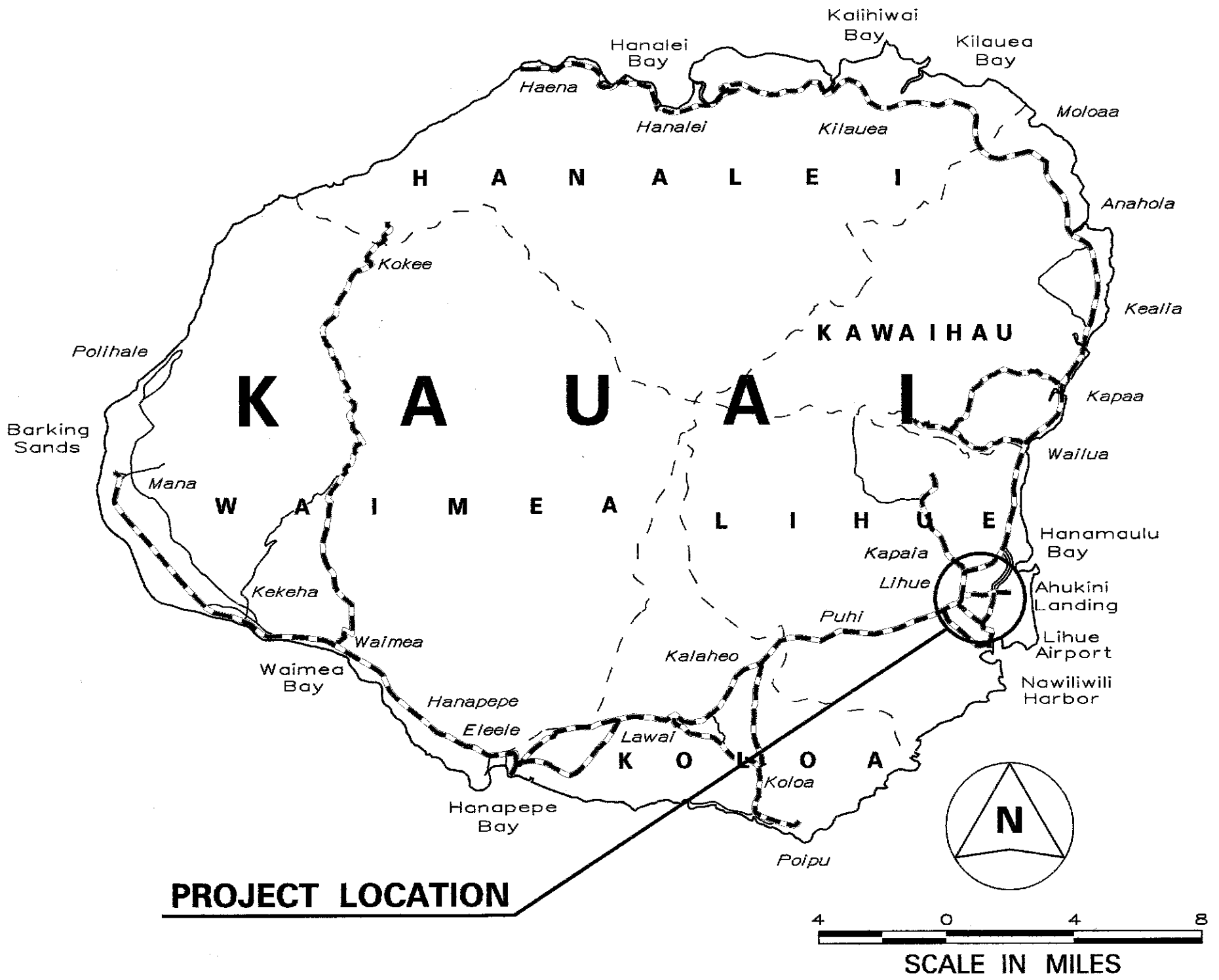
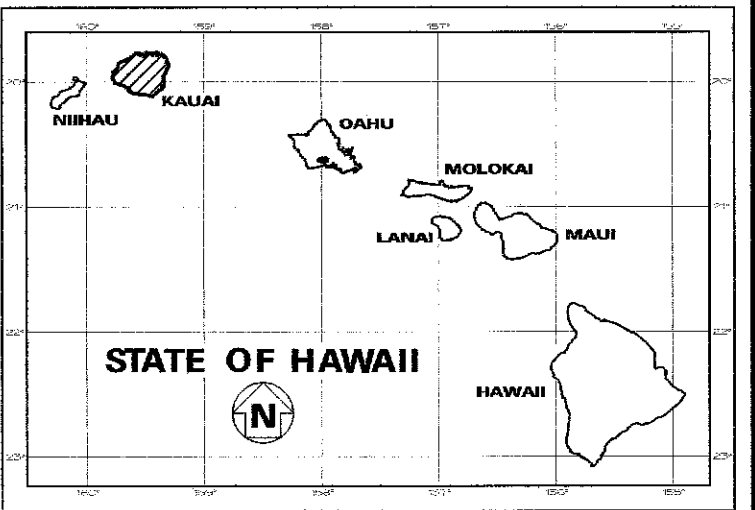


INDEX TO DRAWINGS	
SHEET NO.	DESCRIPTION
1	TITLE SHEET
2	STANDARD PLANS SUMMARY
3	GENERAL NOTES & LEGEND
4 - 5	WATER POLLUTION AND EROSION CONTROL NOTES
6 - 8	TYPICAL SECTIONS
9 - 11	ROADWAY PLAN
12	PAVEMENT MARKING, NOTES, LEGEND, AND SIGN DETAILS
13 - 15	PAVEMENT MARKING AND TRAFFIC SIGNING PLAN
16	SIGN DETAILS
17	LOOP DETECTOR PLAN
18	HIGH SPEED UNDIVIDED HIGHWAY WORK ZONE SIGNING PLAN, NOTES & DETAILS


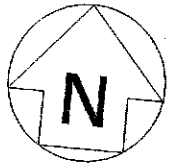
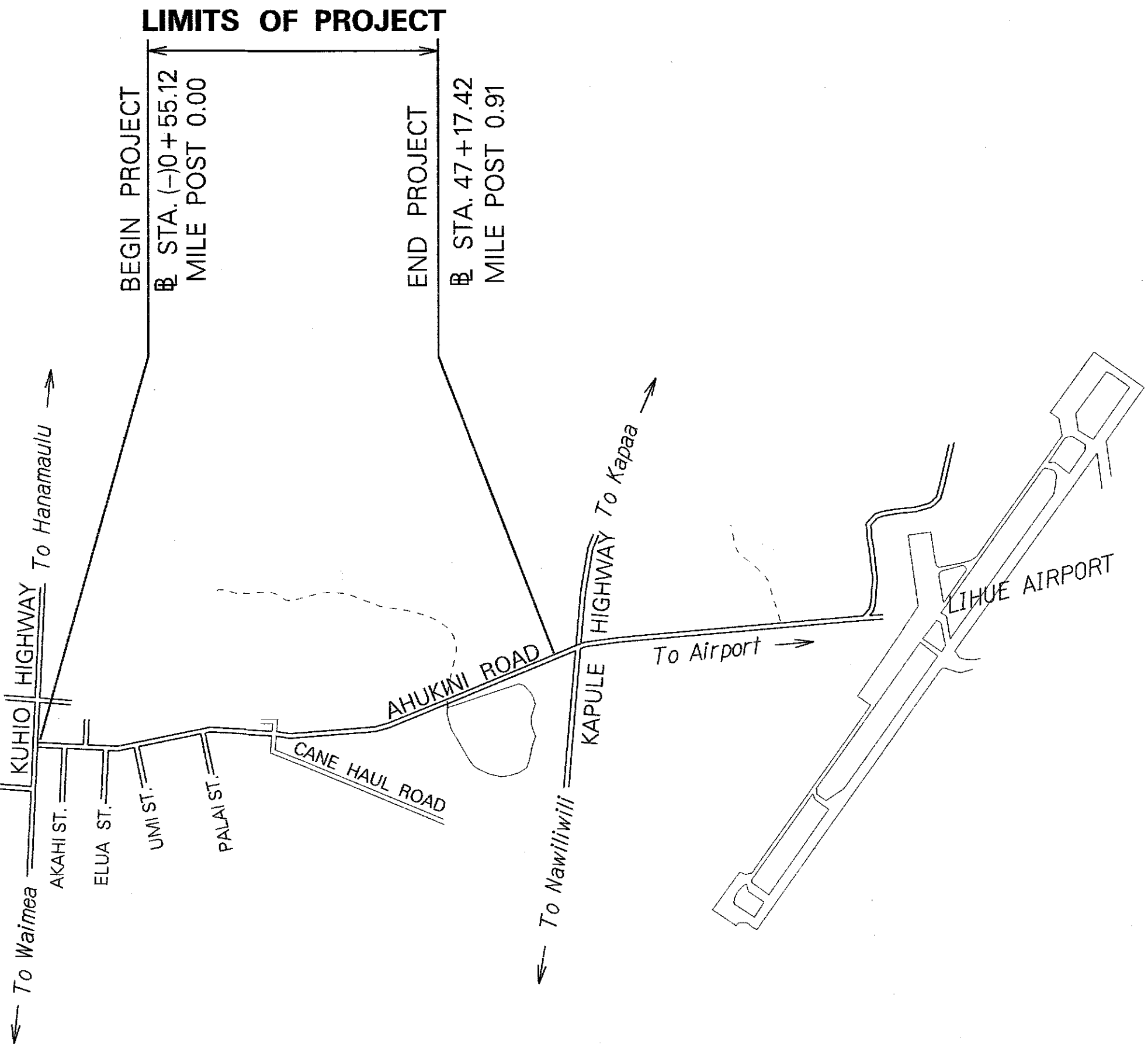
STATE OF HAWAII
DEPARTMENT OF TRANSPORTATION
HIGHWAYS DIVISION
HONOLULU, HAWAII
PLANS FOR
AHUKINI ROAD RESURFACING
KUHIO HIGHWAY TO KAPULE HIGHWAY
PROJECT NO. 570A-01-11M
DISTRICT OF LIHUE
ISLAND OF KAUAI

FED. ROAD DIST. NO.	STATE	PROJ. NO.	FISCAL YEAR	SHEET NO.	TOTAL SHEETS
HAWAII	HAW.	570A-01-11M	2011	1	18



--- FEDERAL AID PROJECTS PREVIOUSLY CONSTRUCTED OR UNDER CONSTRUCTION

MILE POST 0.00 TO MILE POST 0.91



LAYOUT PLAN

GROSS LENGTH OF PROJECT..... 0.91 MILE
NET LENGTH OF PROJECT..... 0.91 MILE

CHANGES MADE DURING CONSTRUCTION HAVE BEEN INCORPORATED IN THESE PLANS EXCEPT CHANGES IN THE ORIGINAL THEORETICAL QUANTITIES. FOR ACTUAL QUANTITIES, REFER TO PROJECT LOGS AND/OR COMPLETION BOOK.

DESIGNED BY: _____

DEPARTMENT OF TRANSPORTATION
STATE OF HAWAII
APPROVED: _____
DIR. OF TRANSPORTATION DATE

DESIGNED BY: _____
MANAGED BY: _____
PHONE: 241-3000
DATE: JUNE 2011