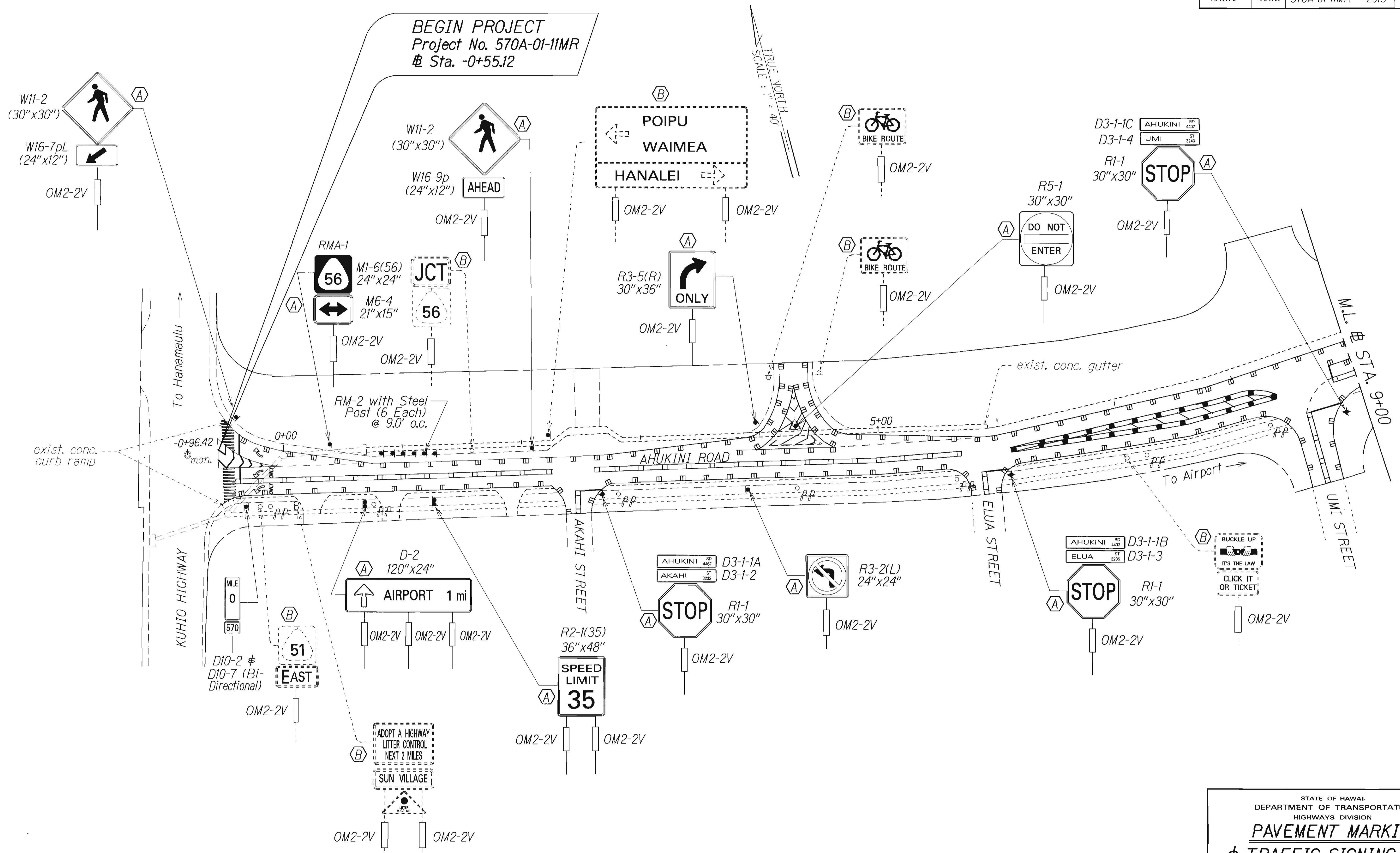


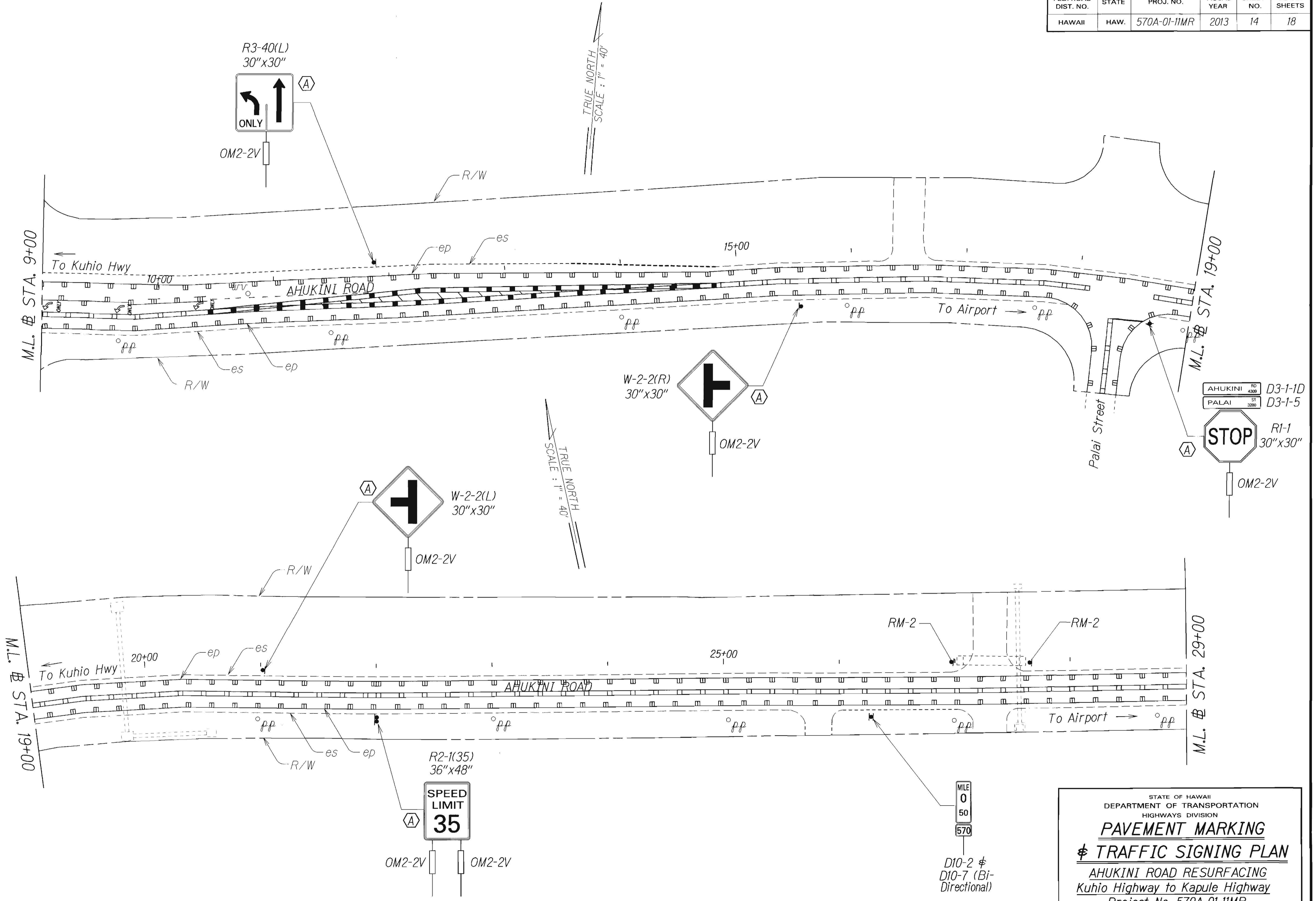
FED. ROAD DIST. NO.	STATE	PROJ. NO.	FISCAL YEAR	SHEET NO.	TOTAL SHEETS
HAWAII	HAW.	570A-01-11MR	2013	13	18



SURVEY PLOTTED BY _____ DATE _____
 DRAWN BY _____
 DESIGNED BY _____
 QUANTITIES BY _____
 CHECKED BY _____
 ORIGINAL PLAN _____
 NOTE BOOK _____
 No. _____

STATE OF HAWAII
 DEPARTMENT OF TRANSPORTATION
 HIGHWAYS DIVISION
PAVEMENT MARKING
TRAFFIC SIGNING PLAN
 AHUKINI ROAD RESURFACING
 Kuhio Highway to Kapule Highway
 Project No. 570A-01-11MR
 Scale: 1" = 40' Date: Feb. 2013
 SHEET No. 72 OF 7 SHEETS

FED. ROAD DIST. NO.	STATE	PROJ. NO.	FISCAL YEAR	SHEET NO.	TOTAL SHEETS
HAWAII	HAW.	570A-01-11MR	2013	14	18



SURVEY PLOTTED BY	DATE
DRAWN BY	
DESIGNED BY	
CHECKED BY	
ORIGINAL PLAN	
NOTE BOOK	
DESIGNED BY	
CHECKED BY	

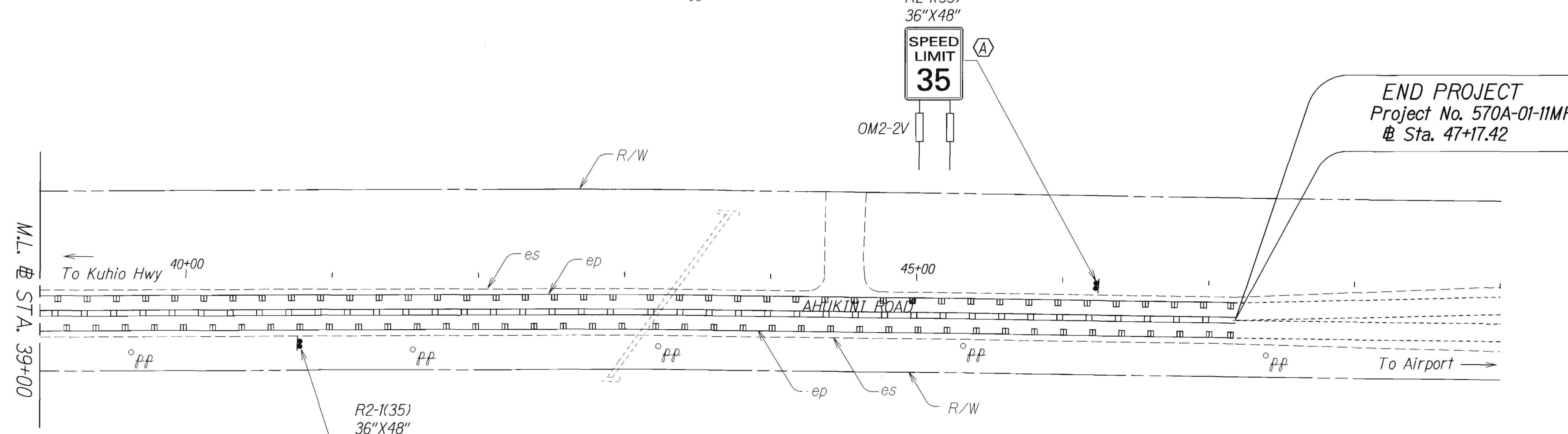
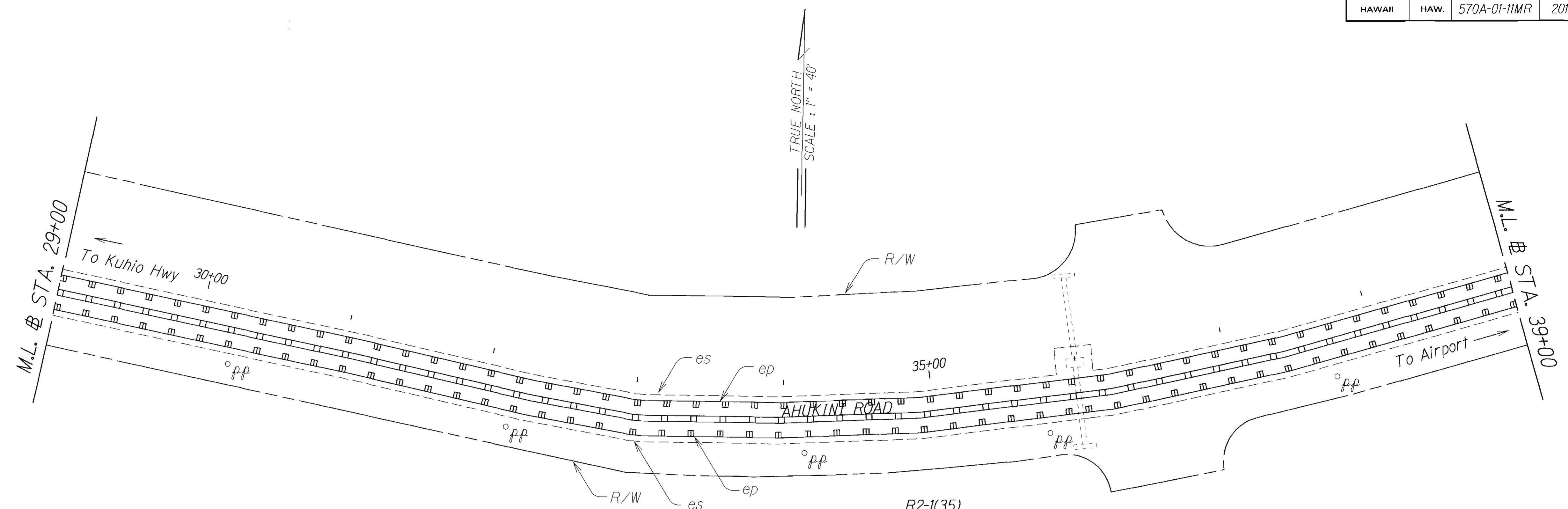
STATE OF HAWAII
DEPARTMENT OF TRANSPORTATION
HIGHWAYS DIVISION

PAVEMENT MARKING
TRAFFIC SIGNING PLAN

AHUKINI ROAD RESURFACING
Kuhio Highway to Kapule Highway
Project No. 570A-01-11MR

Scale: 1" = 40' Date: Feb. 2013

FED. ROAD DIST. NO.	STATE	PROJ. NO.	FISCAL YEAR	SHEET NO.	TOTAL SHEETS
HAWAII	HAW.	570A-01-11MR	2013	15	18



ORIGINAL PLAN	SURVEY PLOTTED BY	DATE
DRAWN BY		
NOTED BY		
CHECKED BY		

STATE OF HAWAII
DEPARTMENT OF TRANSPORTATION
HIGHWAYS DIVISION

PAVEMENT MARKING
TRAFFIC SIGNING PLAN

AHUKINI ROAD RESURFACING
Kuhio Highway to Kapule Highway
Project No. 570A-01-11MR

Scale: 1" = 40' Date: Feb. 2013

SHEET No. T4 OF 7 SHEETS