

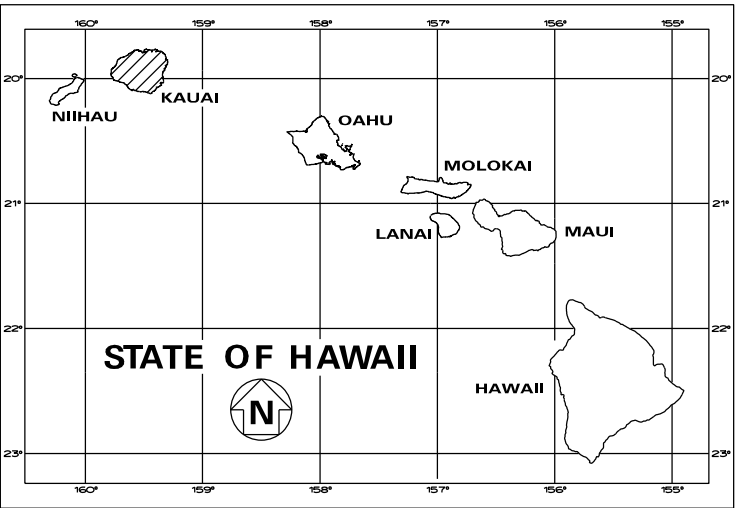
INDEX TO DRAWINGS	
SHEET NO.	DESCRIPTION
1	TITLE SHEET
2	STANDARD PLANS SUMMARY
3	GENERAL NOTES AND LEGEND
4-6	WATER POLLUTION AND EROSION CONTROL NOTES
7-8	HISTORIC PRESERVATION AND ENVIRONMENTAL PROTECTION NOTES
9	TYPICAL SECTIONS
10	ROADWAY PLAN
11	LOW SPEED UNDIVIDED HIGHWAY WORK ZONE SAFETY PLAN, NOTES AND DETAILS

STATE OF HAWAII
DEPARTMENT OF TRANSPORTATION
HIGHWAYS DIVISION
HONOLULU, HAWAII

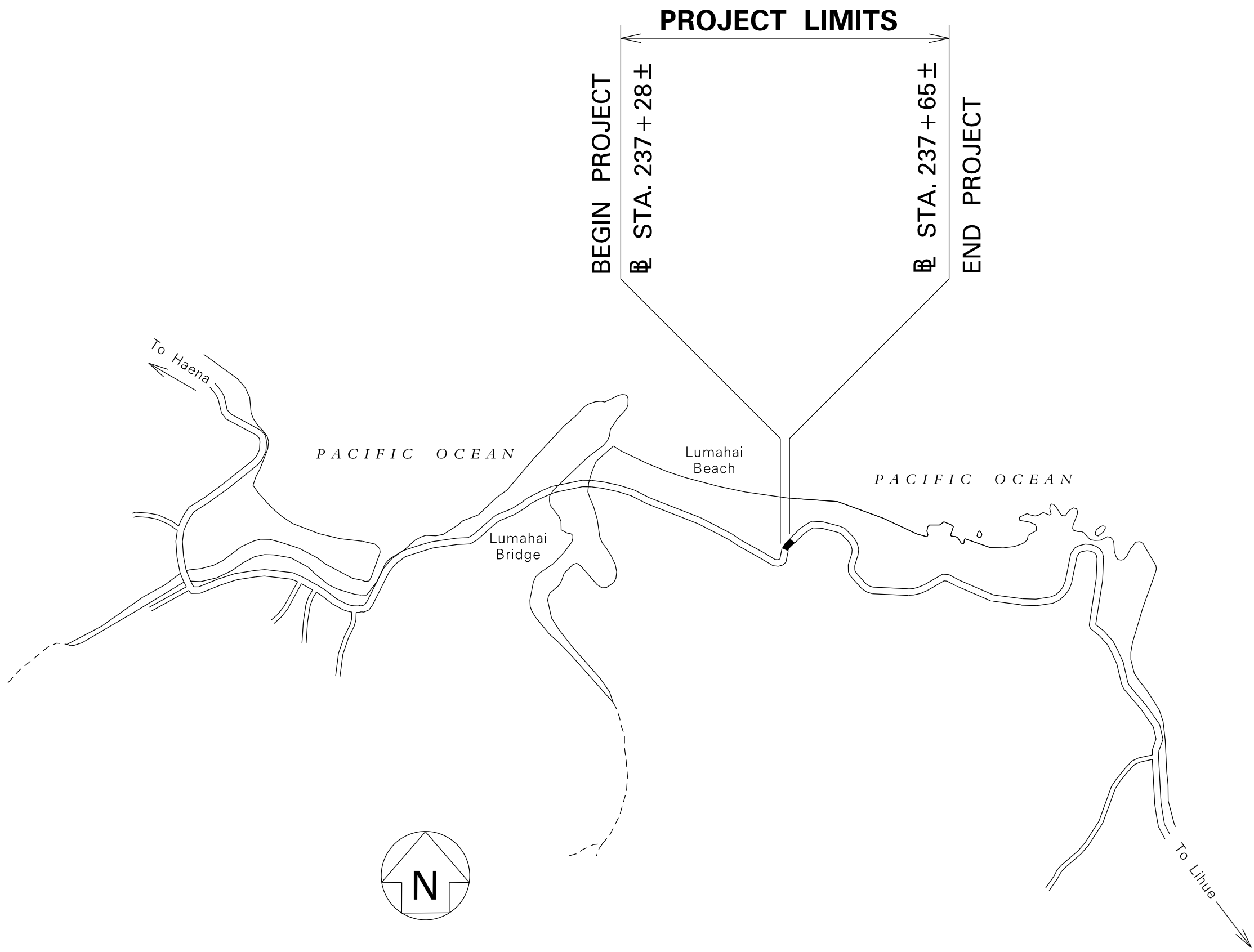
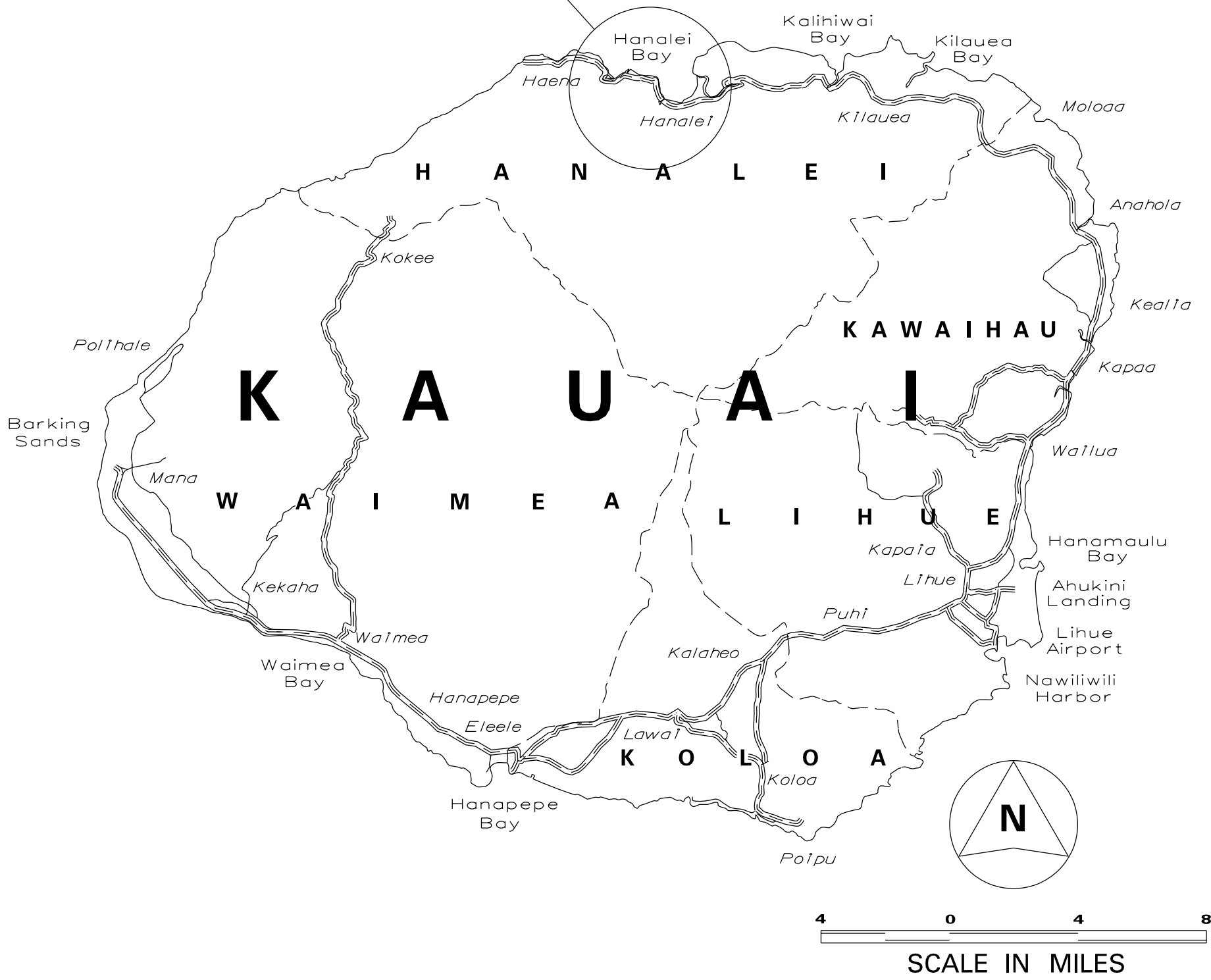
PLANS FOR
KUHIO HIGHWAY (ROUTE 560)
DRAINAGE IMPROVEMENTS
VICINITY OF MILE POST 5.50
PROJECT NO. 560A-01-23M

DISTRICT OF HANAIEI
ISLAND OF KAUAI

FED. ROAD DIST. NO.	STATE	PROJ. NO.	FISCAL YEAR	SHEET NO.	TOTAL SHEETS
HAWAII	HAW.	560A-01-23M	2023	1	11

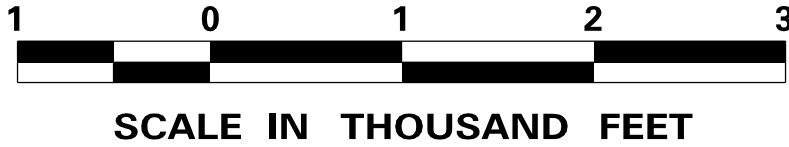


LOCATION OF PROJECT



LAYOUT PLAN

GROSS LENGTH OF PROJECT..... 0.008 MILE
NET LENGTH OF PROJECT..... 0.008 MILE



HWY-K DESIGNED BY X P. S. & E. BY APRIL 2023 DATE 241-3000 PHONE

FEDERAL AID PROJECTS PREVIOUSLY CONSTRUCTED OR UNDER CONSTRUCTION

MILE POST 5.492 TO MILE POST 5.500