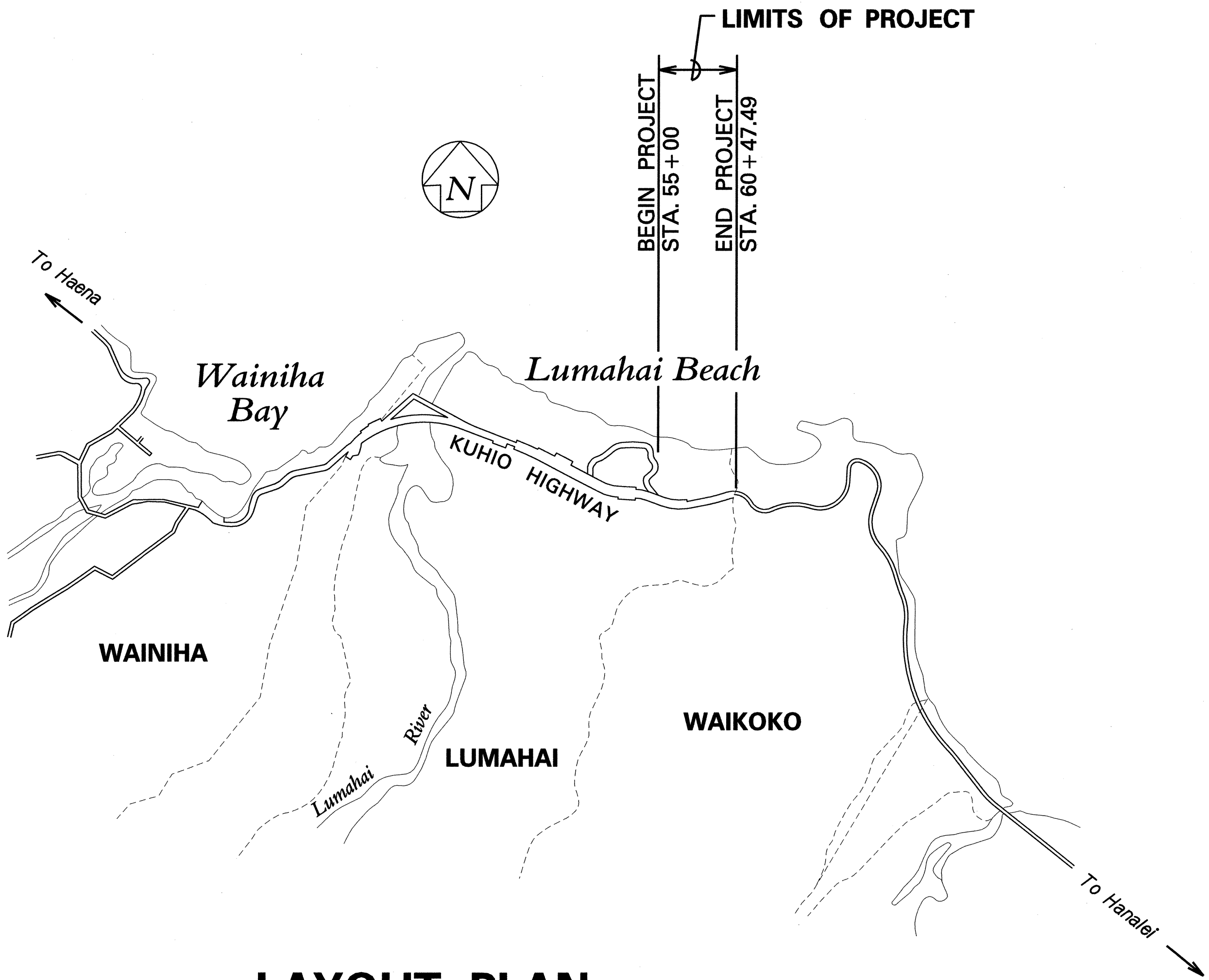
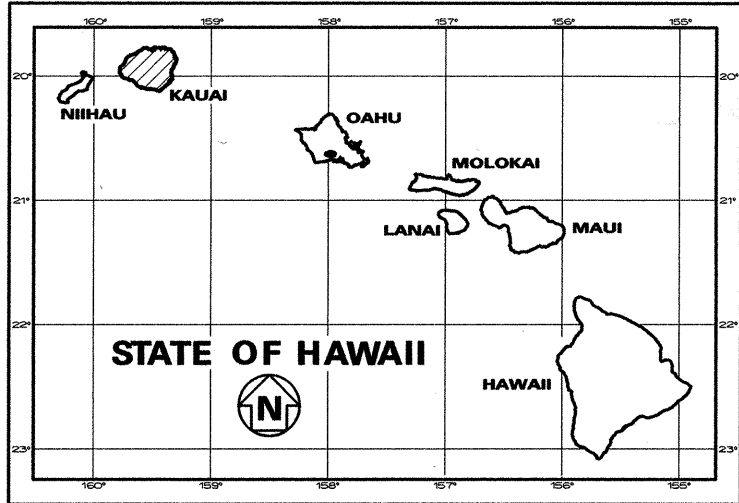


INDEX TO DRAWINGS	
SHEET NO.	DESCRIPTION
1	TITLE SHEET
2	STANDARD PLANS SUMMARY
3	GENERAL NOTES
4	UTILITY NOTES, LEGEND, AND ABBREVIATIONS
5 - 6	WATER POLLUTION AND EROSION CONTROL NOTES
7 - 8	TYPICAL SECTIONS
9	ALIGNMENT PLAN
10	ROADWAY PLAN
11	GRADING PLAN
12 - 13	SPOT ELEVATION PLAN
14	GRP SWALE DETAILS
15 - 18	GUARDRAIL DETAILS AND NOTES
19 - 20	EROSION CONTROL PLAN AND DETAILS
21 - 22	SIGNING AND PAVEMENT MARKING NOTES AND PLANS
23 - 27	TRAFFIC CONTROL NOTES AND PLAN
28 - 31	CROSS SECTIONS
32 - 54	STRUCTURAL PLANS

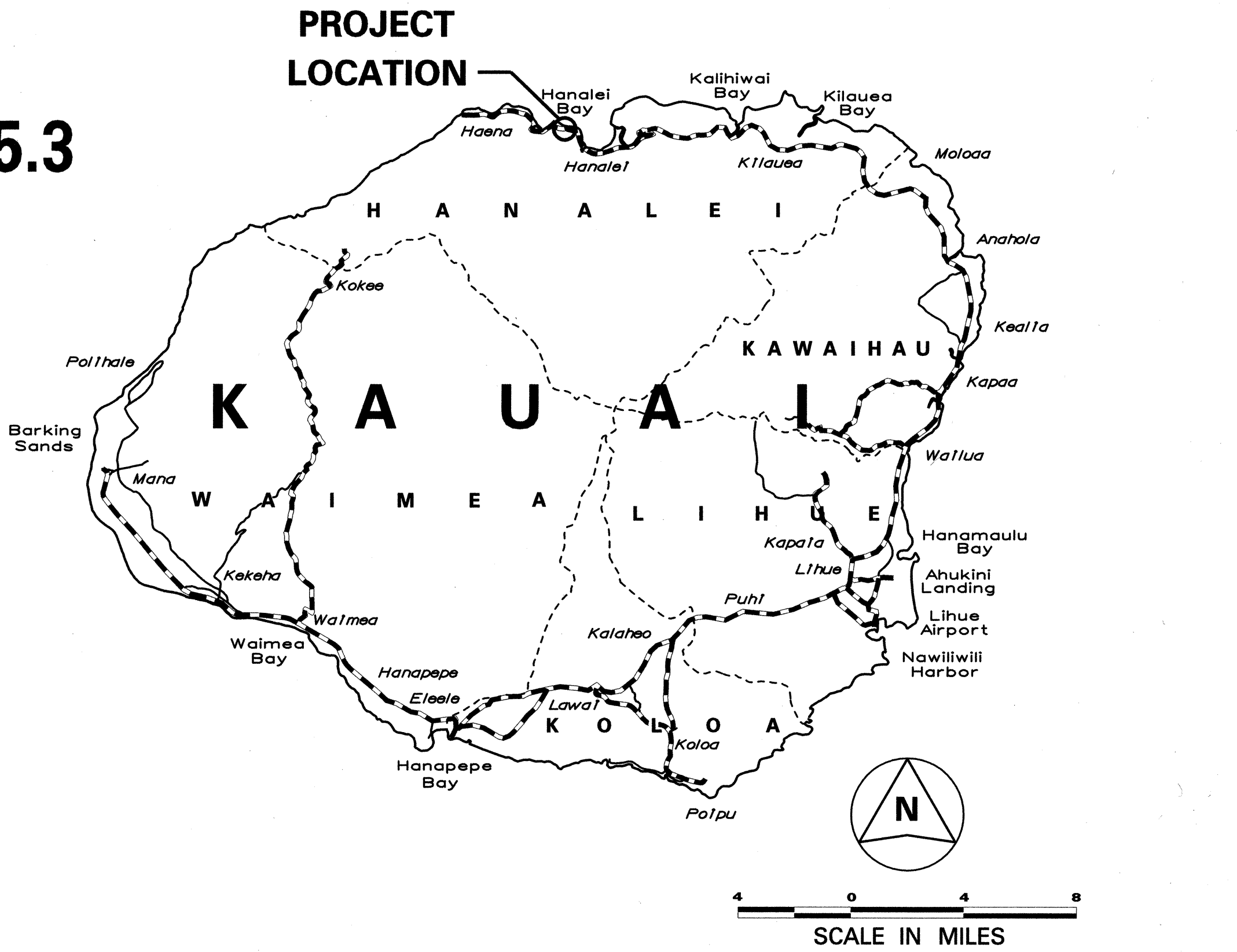
STATE OF HAWAII
DEPARTMENT OF TRANSPORTATION
HIGHWAYS DIVISION
HONOLULU, HAWAII
PLANS FOR
KUHIO HIGHWAY (ROUTE 560)
EMERGENCY SLOPE STABILIZATION
IN LUMAHAI IN THE VICINITY OF M.P. 5.1 TO 5.3
FEDERAL AID PROJECT NO. ER-16(002)
DISTRICT OF HANAIEI
ISLAND OF KAUAI

FED. ROAD DIST. NO.	STATE	FEDERAL AID PROJ. NO.	FISCAL YEAR	SHEET NO.	TOTAL SHEETS
HAWAII	HAW.	ER-16(002)	2014	1	54



LAYOUT PLAN

Not to Scale



----- FEDERAL AID PROJECTS PREVIOUSLY CONSTRUCTED OR UNDER CONSTRUCTION

MILE POST 5.1 TO MILE POST 5.3

DEPARTMENT OF TRANSPORTATION
STATE OF HAWAII
APPROVED: *Ann A. Galarza* 1/23/14
for DIR. OF TRANSPORTATION DATE

ORIGINAL PLAN	DATE
DESIGNED BY	
TRACED BY	
NOTED BY	
CHECKED BY	

DESIGNED BY KSF, Inc. MANAGED BY HWY-K 241-3023 PHONE JAN. 2014 DATE