

INDEX TO DRAWINGS	
SHEET NO.	DESCRIPTION
1	TITLE SHEET
2	STANDARD PLANS SUMMARY
3	GENERAL NOTES & LEGEND
4 - 5	WATER POLLUTION AND EROSION CONTROL NOTES
6	CURB RAMP & SIDEWALK NOTES
7 - 8	CURB RAMP DETAILS
9	ROADWAY PLAN AT BRIDGES
10 - 12	GUARDRAIL DETAILS AND NOTES
13	SIGN POST MOUNTING DETAIL
14	PAVEMENT MARKING LEGEND, DETAILS, NOTES & SUMMARY
15 - 22	PAVEMENT MARKING AND TRAFFIC SIGNING PLANS
23	LOW SPEED UNDIVIDED HWY WORK ZONE SIGNING PLAN, NOTES AND DETAILS
24 - 25	TEMPORARY TRAFFIC CONTROL PLANS

STATE OF HAWAII

DEPARTMENT OF TRANSPORTATION

HIGHWAYS DIVISION

HONOLULU, HAWAII

"AS-BUILT"

PLANS FOR

KUHIO HIGHWAY

SAFETY IMPROVEMENTS

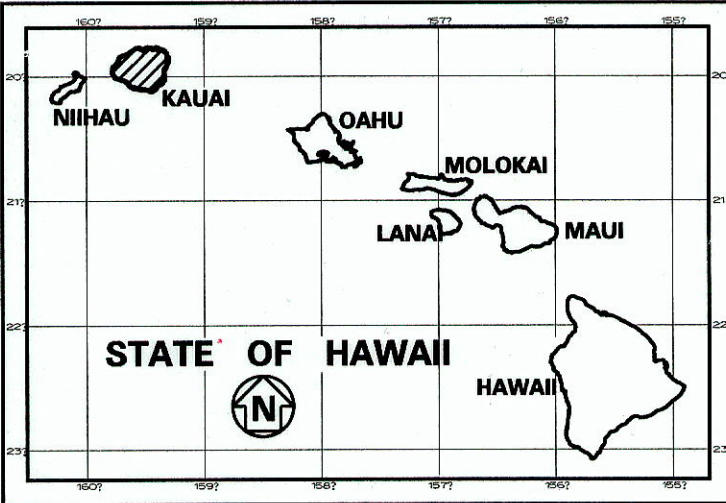
HANALEI BRIDGE TO WAIKOKO BRIDGE

FEDERAL AID PROJECT NO. HRR-0560(12)

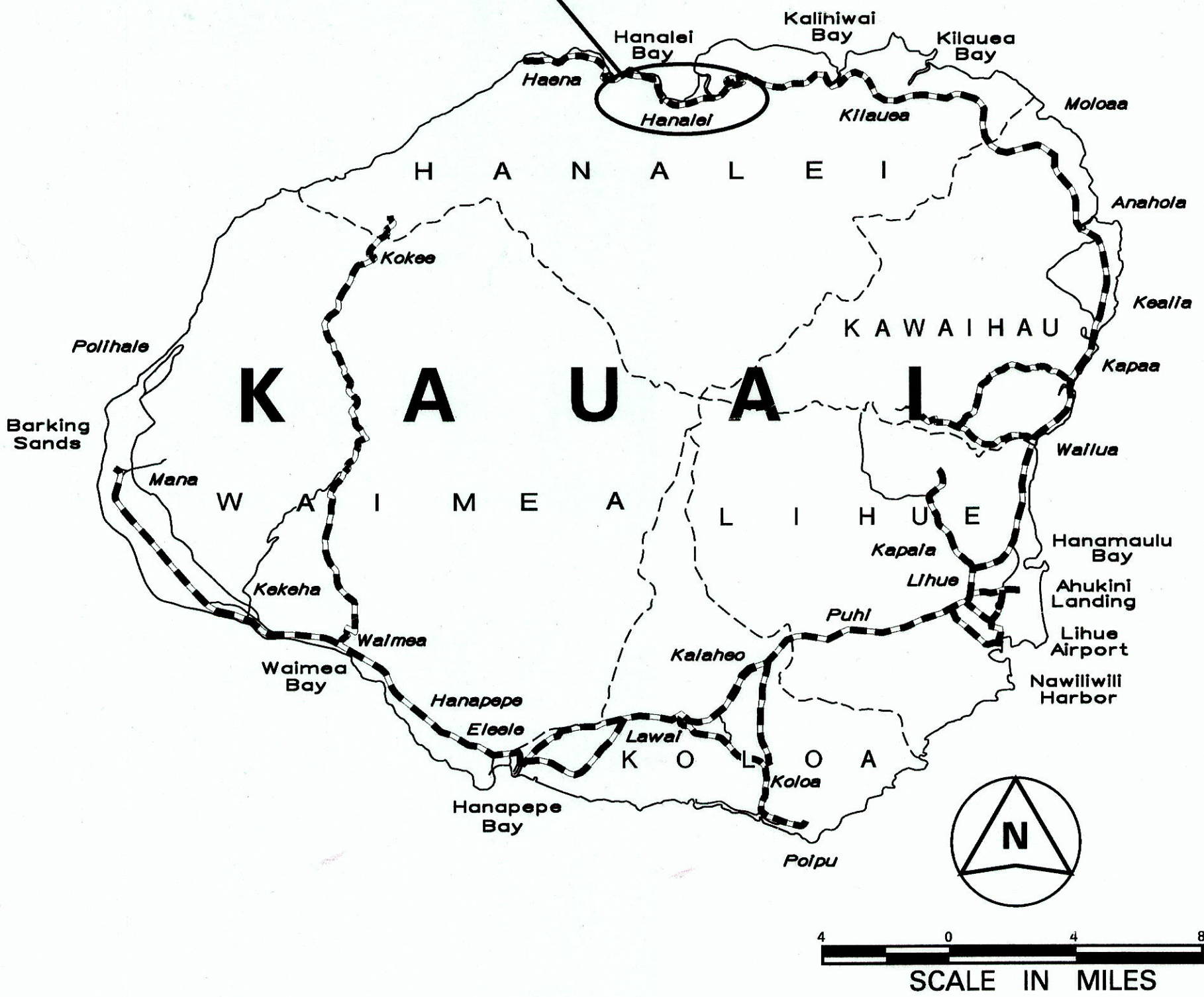
DISTRICT OF HANALEI

ISLAND OF KAUAI

FED. ROAD DIST. NO.	STATE	FED. AID PROJ. NO.	FISCAL YEAR	SHEET NO.	TOTAL SHEETS
HAWAII	HAW.	HRR-0560(12)	2012	1	25



PROJECT LOCATION

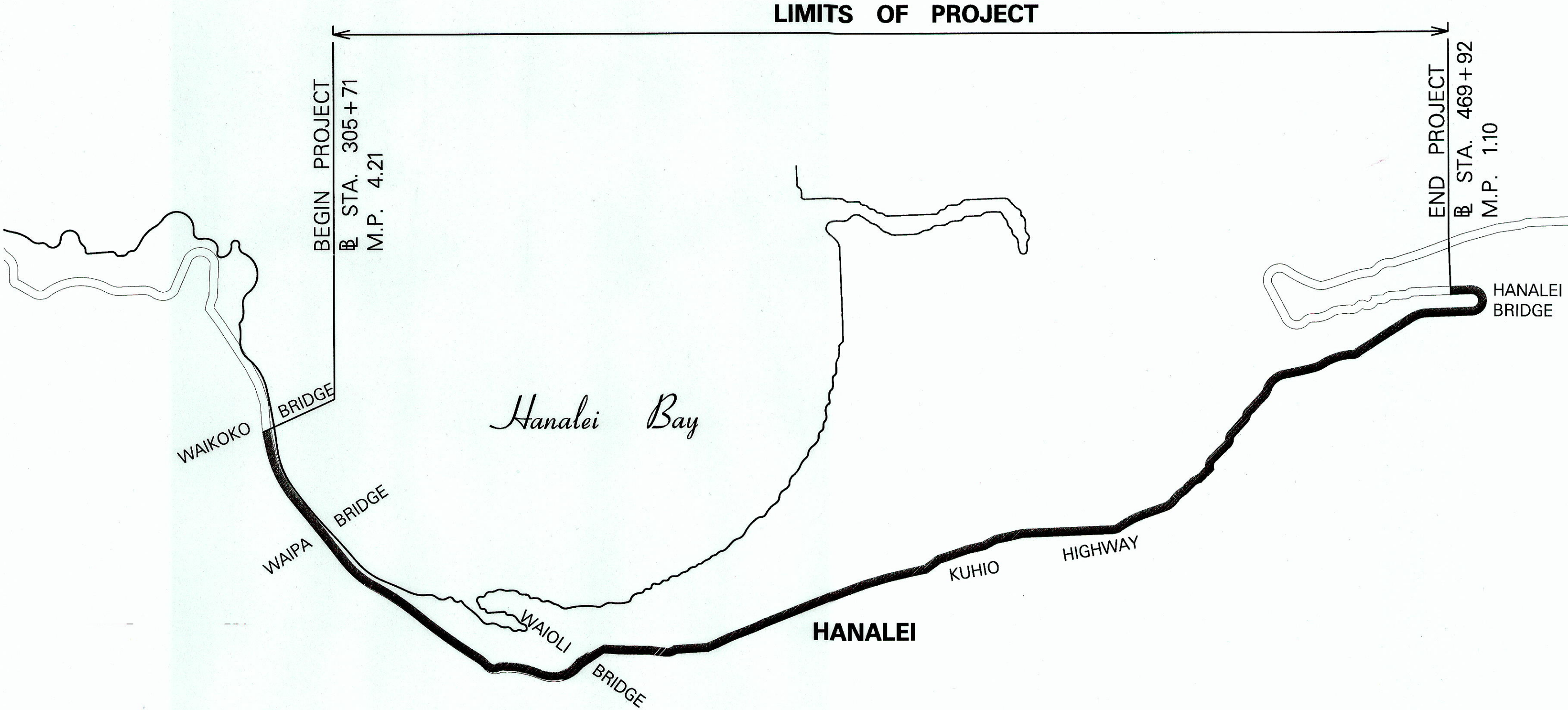


----- FEDERAL AID PROJECTS PREVIOUSLY CONSTRUCTED OR UNDER CONSTRUCTION
 MILE POST 1.10 TO MILE POST 4.21

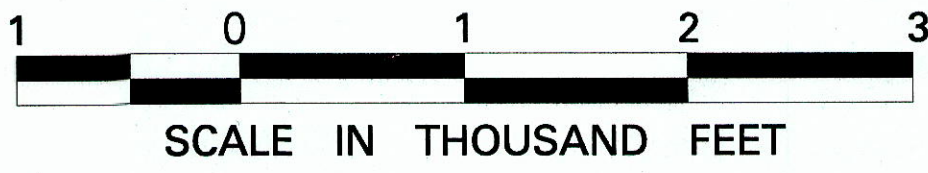
DESIGN DESIGNATION	
ADT (2009).....	9,200
ADT (2029).....	13,300
DHV.....	950
D.....	55/45
T.....	1.5%
V.....	35/25 M.P.H.

CHANGES MADE DURING CONSTRUCTION HAVE BEEN INCORPORATED ON THESE PLANS EXCEPT CHANGES IN THE ORIGINAL THEORETICAL QUANTITIES. FOR ACTUAL QUANTITIES, REFER TO PROJECT LEDGER AND/OR COMPUTATION BOOK.
Shirley K. Hing 5/7/15
 RESIDENT ENGINEER DATE

SSFM DESIGNED BY _____
 HWY-K MANAGED BY _____
 241-3017 PHONE _____
 JUNE 2012 DATE _____



LAYOUT PLAN
 GROSS LENGTH OF PROJECT.....3.11 MILES
 NET LENGTH OF PROJECT.....3.11 MILES



DEPARTMENT OF TRANSPORTATION
 STATE OF HAWAII
 APPROVED: *Shirley K. Hing* 8/03/12
 for DIR. OF TRANSPORTATION DATE