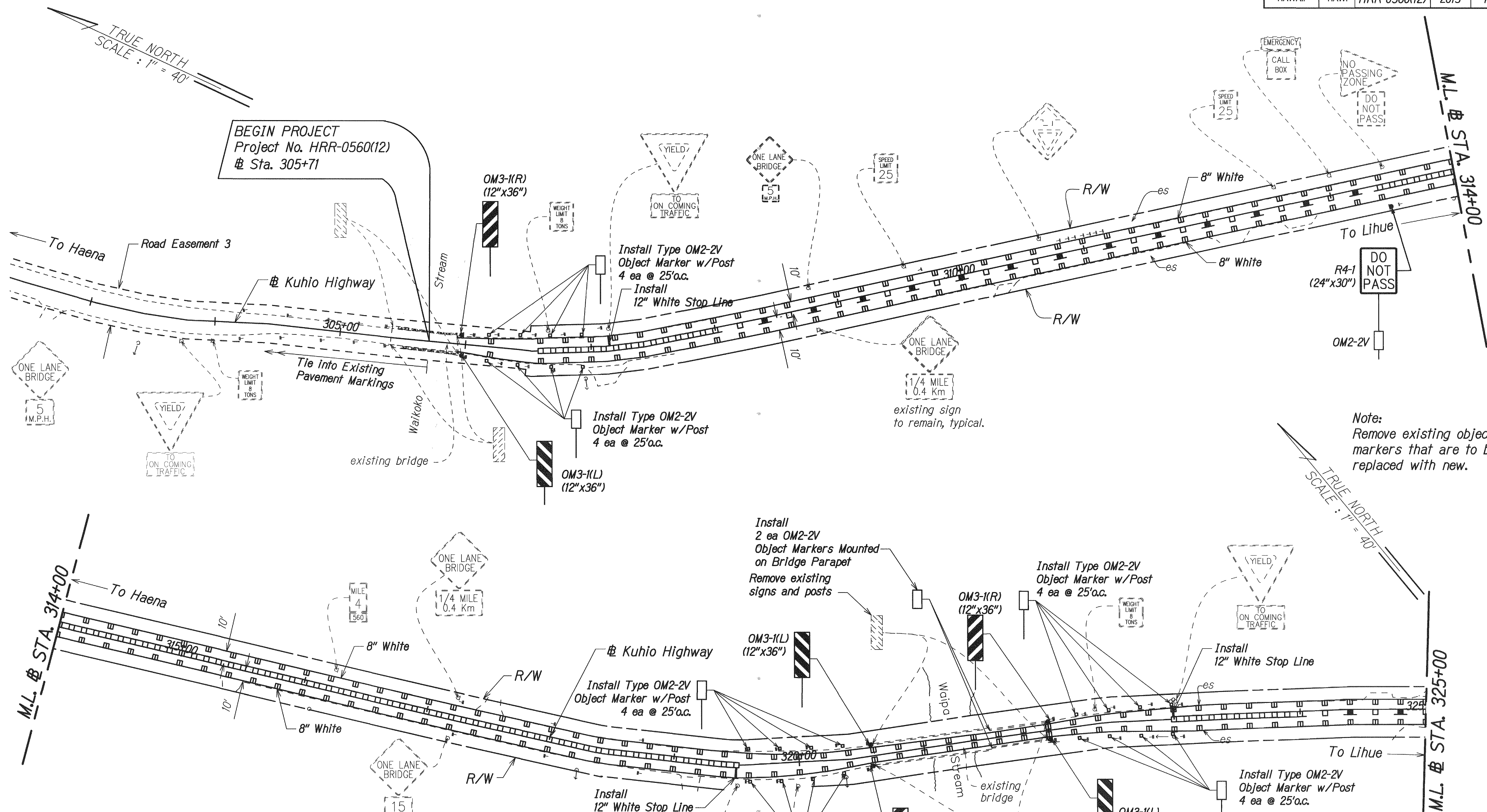


FED. ROAD DIST. NO.	STATE	FED. AID PROJ. NO.	FISCAL YEAR	SHEET NO.	TOTAL SHEETS
HAWAII	HAW.	HRR-0560(12)	2013	15	25



Install Type OM2-2V Object Marker w/Post 4 ea @ 25'o.c.

Install 12" White Stop Line

Install Type OM2-2V Object Marker w/Post 4 ea @ 25'o.c.

Install 2 ea OM2-2V Object Markers Mounted on Bridge Parapet Remove existing signs and posts

Install Type OM2-2V Object Marker w/Post 4 ea @ 25'o.c.

Install 12" White Stop Line

Install Type OM2-2V Object Marker w/Post 4 ea @ 25'o.c.

Remove existing signs and posts

TRUE NORTH SCALE: 1" = 40'

Remove existing object markers that are to be replaced with new.

TRUE NORTH SCALE: 1" = 40'

STATE OF HAWAII  
DEPARTMENT OF TRANSPORTATION  
HIGHWAYS DIVISION

**PAVEMENT MARKING & TRAFFIC SIGNING PLAN**

*KUHIO HIGHWAY SAFETY IMPROVEMENTS*  
*Hanalei Bridge to Waikoko Bridge*  
*Fed-Aid Project No. HRR-0560(12)*

Scale: 1" = 40'      Date: June 2012

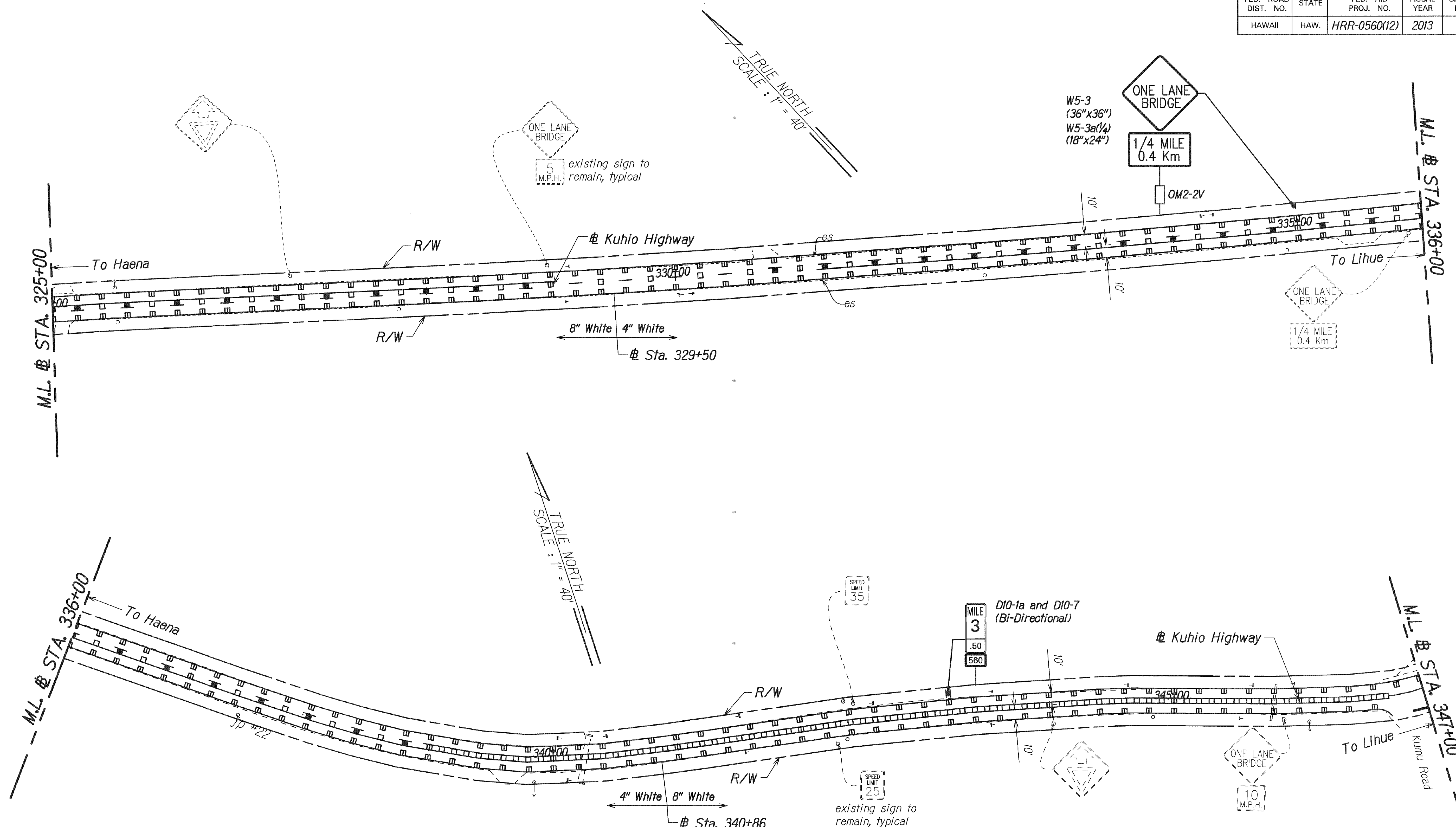
SHEET No. 1 OF 8 SHEETS

THIS WORK WAS PREPARED BY ME OR UNDER MY SUPERVISION


*Crew Napsawa* 4/30/14  
SIGNATURE      EXPIRATION DATE OF THE LICENSE

DESIGNED BY	DATE
DRAWN BY	10/2012
CHECKED BY	
QUANTITIES BY	
NOTED BY	
DESIGNED BY	
CHECKED BY	
QUANTITIES BY	
NOTED BY	
DESIGNED BY	
CHECKED BY	
QUANTITIES BY	
NOTED BY	

FED. ROAD DIST. NO.	STATE	FED. AID PROJ. NO.	FISCAL YEAR	SHEET NO.	TOTAL SHEETS
HAWAII	HAW.	HRR-0560(12)	2013	16	25



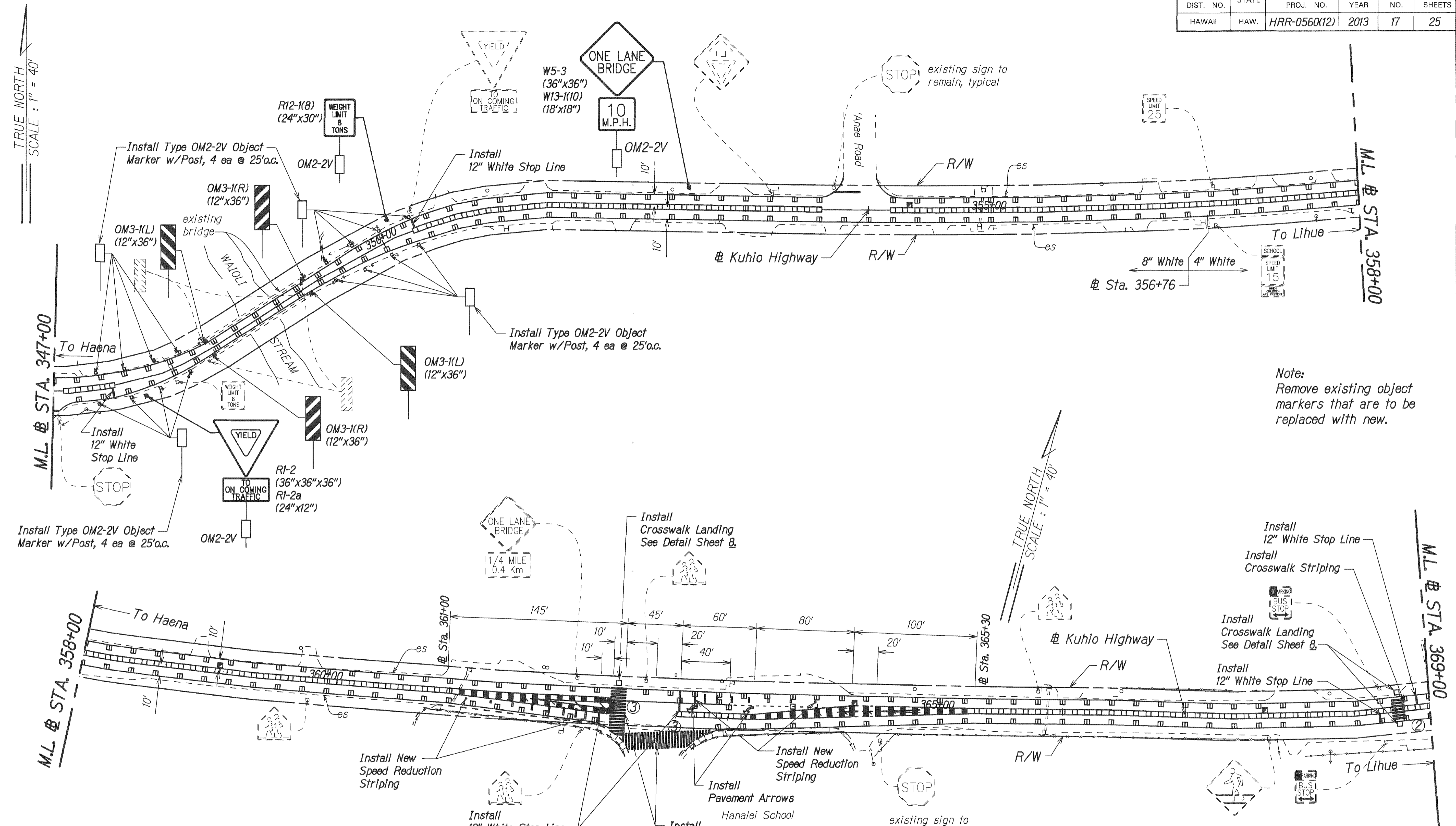
SURVEY PLOTTED BY: DATE: 10/20/12  
 DRAWN BY: SSF/M  
 NOTE BOOK DESIGNED BY: SSF/M  
 QUANTITIES BY: SSF/M  
 CHECKED BY: SSF/M  
 No. 060702



THIS WORK WAS PREPARED BY ME  
 OR UNDER MY SUPERVISION  
 SIGNATURE: *Corey M. Matsuda*  
 EXPIRATION DATE OF THE LICENSE: 4/30/14

STATE OF HAWAII  
 DEPARTMENT OF TRANSPORTATION  
 HIGHWAYS DIVISION  
**PAVEMENT MARKING & TRAFFIC SIGNING PLAN**  
 KUHIO HIGHWAY SAFETY IMPROVEMENTS  
 Hanalei Bridge to Waikoko Bridge  
 Fed-Aid Project No. HRR-0560(12)  
 Scale: 1" = 40' Date: June 2012  
 SHEET No. 2 OF 8 SHEETS

FED. ROAD DIST. NO.	STATE	FED. AID PROJ. NO.	FISCAL YEAR	SHEET NO.	TOTAL SHEETS
HAWAII	HAW.	HRR-0560(12)	2013	17	25



TRUE NORTH  
SCALE : 1" = 40'

TRUE NORTH  
SCALE : 1" = 40'

Note:  
Remove existing object markers that are to be replaced with new.

DATE: \_\_\_\_\_  
SURVEY PLOTTED BY: \_\_\_\_\_  
ORIGINAL PLAN: \_\_\_\_\_  
DRAWN BY: \_\_\_\_\_  
TRACED BY: \_\_\_\_\_  
DESIGNED BY: \_\_\_\_\_  
CHECKED BY: \_\_\_\_\_  
DATE: \_\_\_\_\_

APPROVED: (For Work Within County Right of Way)

*[Signature]*  
County Engineer  
County of Kauai

10.12.12  
Date

THIS WORK WAS PREPARED BY ME OR UNDER MY SUPERVISION

*[Signature]*  
SIGNATURE

4/30/14  
EXPIRATION DATE OF THE LICENSE

STATE OF HAWAII  
DEPARTMENT OF TRANSPORTATION  
HIGHWAYS DIVISION

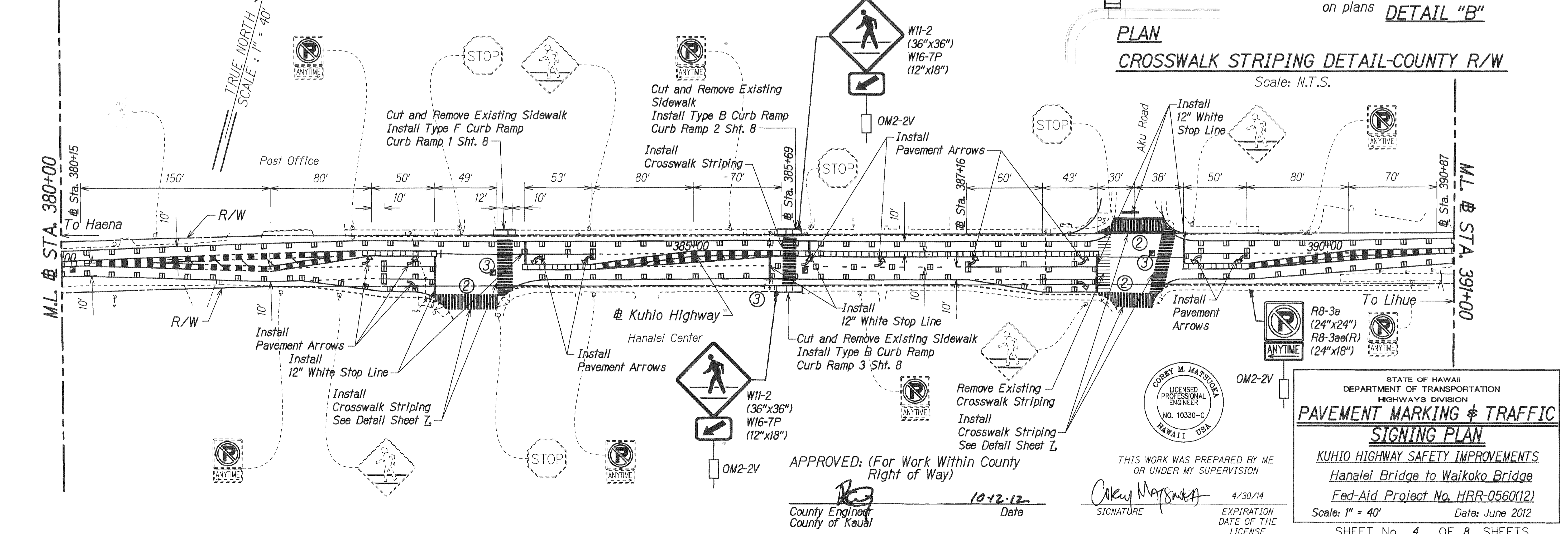
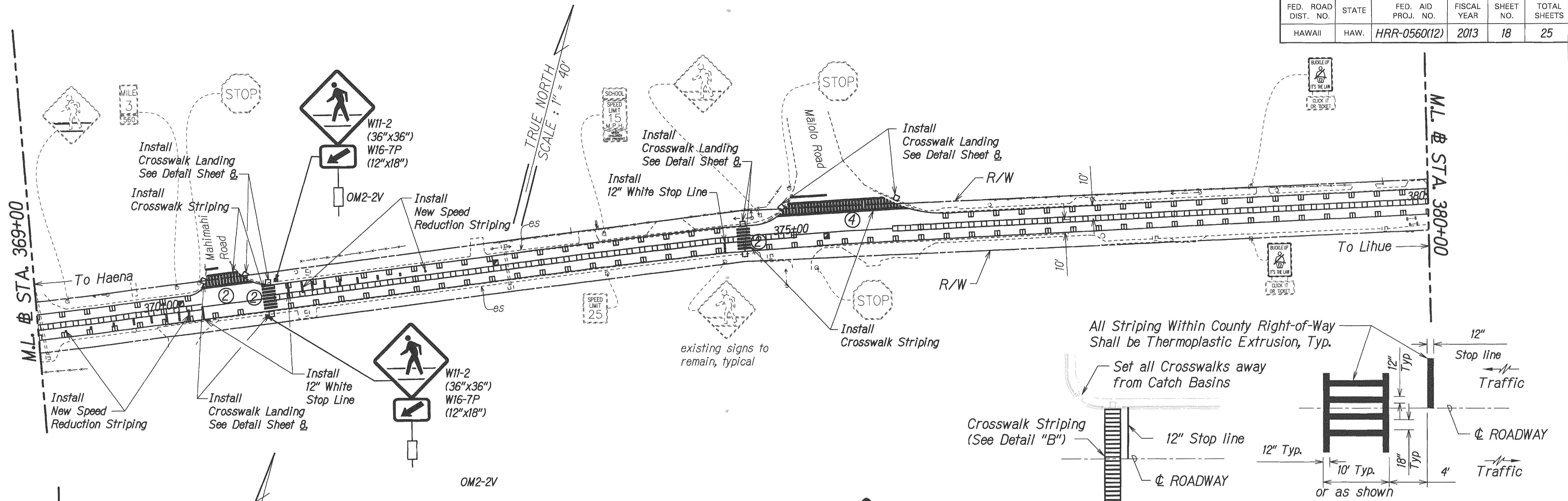
**PAVEMENT MARKING & TRAFFIC SIGNING PLAN**

KUHIO HIGHWAY SAFETY IMPROVEMENTS  
Hanalei Bridge to Waikoko Bridge  
Fed-Aid Project No. HRR-0560(12)

Scale: 1" = 40'      Date: June 2012

SHEET No. 3 OF 8 SHEETS

FED. ROAD DIST. NO.	STATE	FED. AID PROJ. NO.	FISCAL YEAR	SHEET NO.	TOTAL SHEETS
HAWAII	HAW.	HRR-0560(12)	2013	18	25

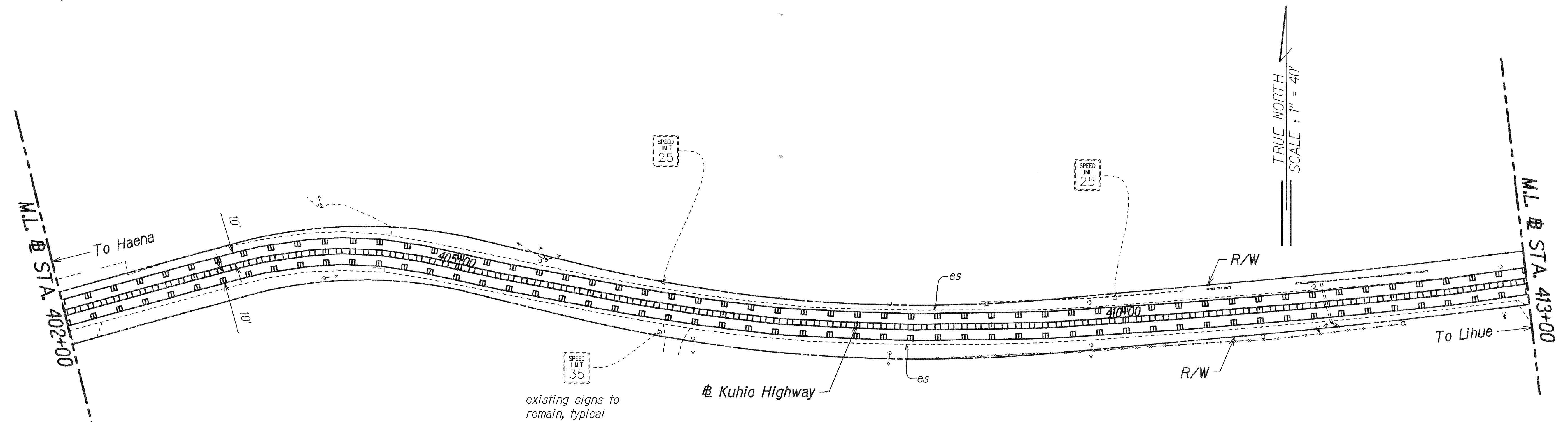
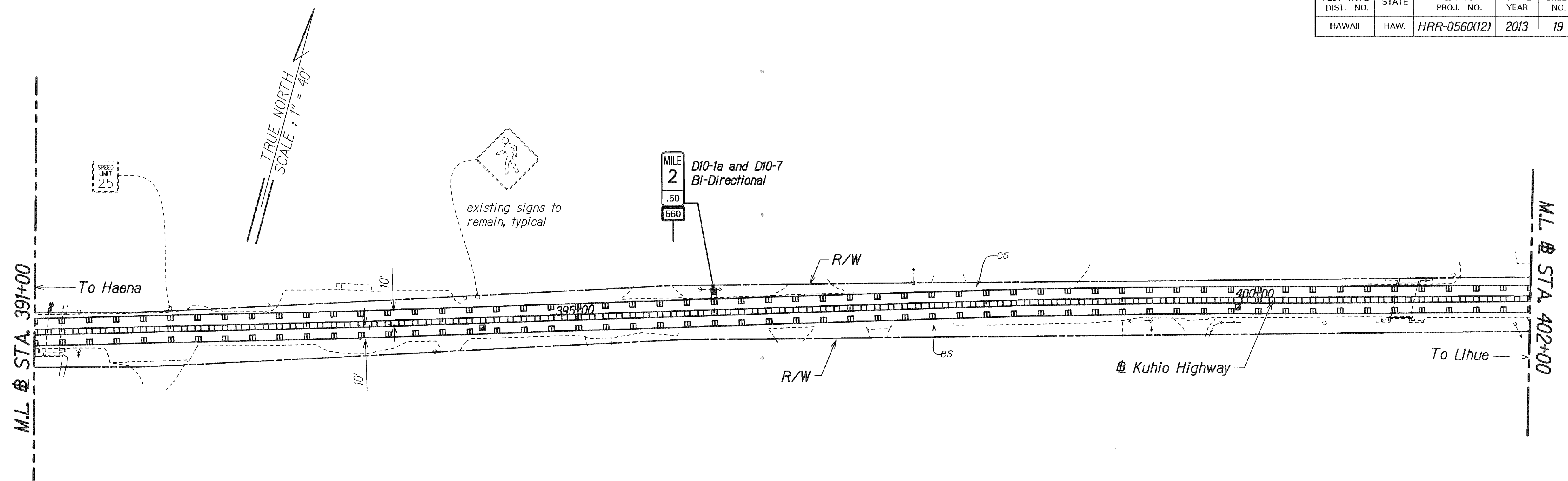


DATE: \_\_\_\_\_  
 SURVEY PLOTTED BY: \_\_\_\_\_  
 DRAWN BY: \_\_\_\_\_  
 TRACED BY: \_\_\_\_\_  
 DESIGNED BY: \_\_\_\_\_  
 QUANTITIES BY: \_\_\_\_\_  
 CHECKED BY: \_\_\_\_\_


APPROVED: (For Work Within County Right of Way)  
 [Signature]  
 County Engineer  
 County of Kauai  
 Date: 10-12-12

COREY M. MATSUOKA  
 LICENSED PROFESSIONAL ENGINEER  
 NO. 10330-C  
 HAWAII USA  
 THIS WORK WAS PREPARED BY ME OR UNDER MY SUPERVISION  
 [Signature]  
 SIGNATURE  
 DATE OF THE LICENSE: 4/30/14

FED. ROAD DIST. NO.	STATE	FED. AID PROJ. NO.	FISCAL YEAR	SHEET NO.	TOTAL SHEETS
HAWAII	HAW.	HRR-0560(12)	2013	19	25



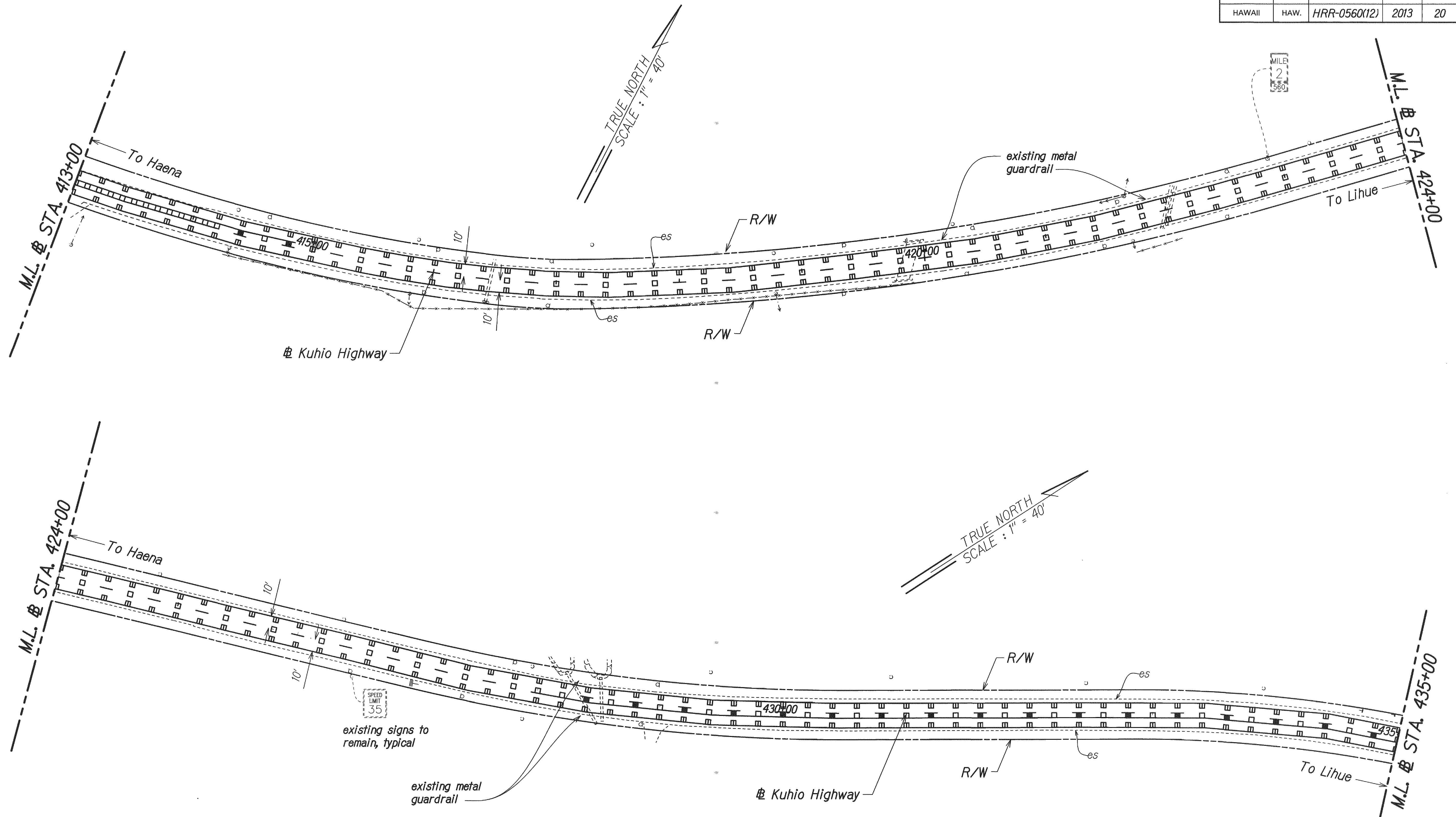
SURVEY PLOTTED BY: DATE: 10/2012  
 DRAWN BY: SSFM  
 DESIGNED BY: SSFM  
 CHECKED BY: N. OKUOTUO  
 ORIGINAL PLAN  
 NOTE BOOK NO. 0607005




THIS WORK WAS PREPARED BY ME  
 OR UNDER MY SUPERVISION  
 SIGNATURE: *Corey Matsuda* 4/30/14  
 EXPIRATION DATE OF THE LICENSE

STATE OF HAWAII  
 DEPARTMENT OF TRANSPORTATION  
 HIGHWAYS DIVISION  
**PAVEMENT MARKING & TRAFFIC SIGNING PLAN**  
 KUHIO HIGHWAY SAFETY IMPROVEMENTS  
 Hanalei Bridge to Waikoko Bridge  
 Fed-Aid Project No. HRR-0560(12)  
 Scale: 1" = 40' Date: June 2012  
 SHEET No. 5 OF 8 SHEETS

FED. ROAD DIST. NO.	STATE	FED. AID PROJ. NO.	FISCAL YEAR	SHEET NO.	TOTAL SHEETS
HAWAII	HAW.	HRR-0560(12)	2013	20	25



REVISION	DATE	BY
1	10/2012	SSFM
2		
3		
4		
5		
6		
7		
8		
9		
10		
11		
12		
13		
14		
15		
16		
17		
18		
19		
20		
21		
22		
23		
24		
25		



THIS WORK WAS PREPARED BY ME OR UNDER MY SUPERVISION

*Corey Matsuda* 4/30/14

SIGNATURE EXPIRATION DATE OF THE LICENSE

STATE OF HAWAII  
DEPARTMENT OF TRANSPORTATION  
HIGHWAYS DIVISION

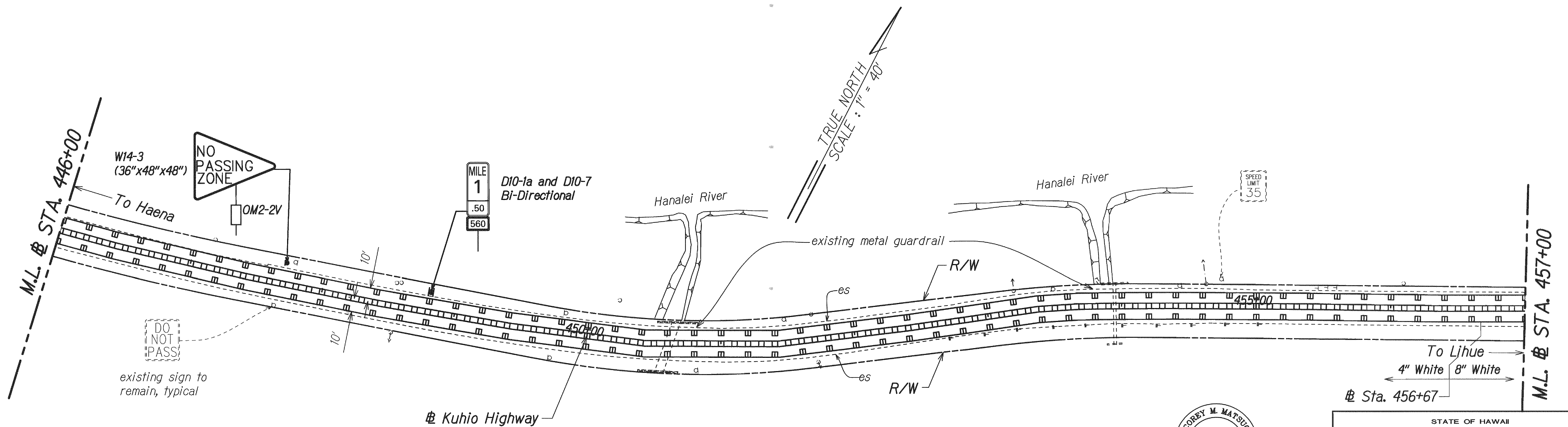
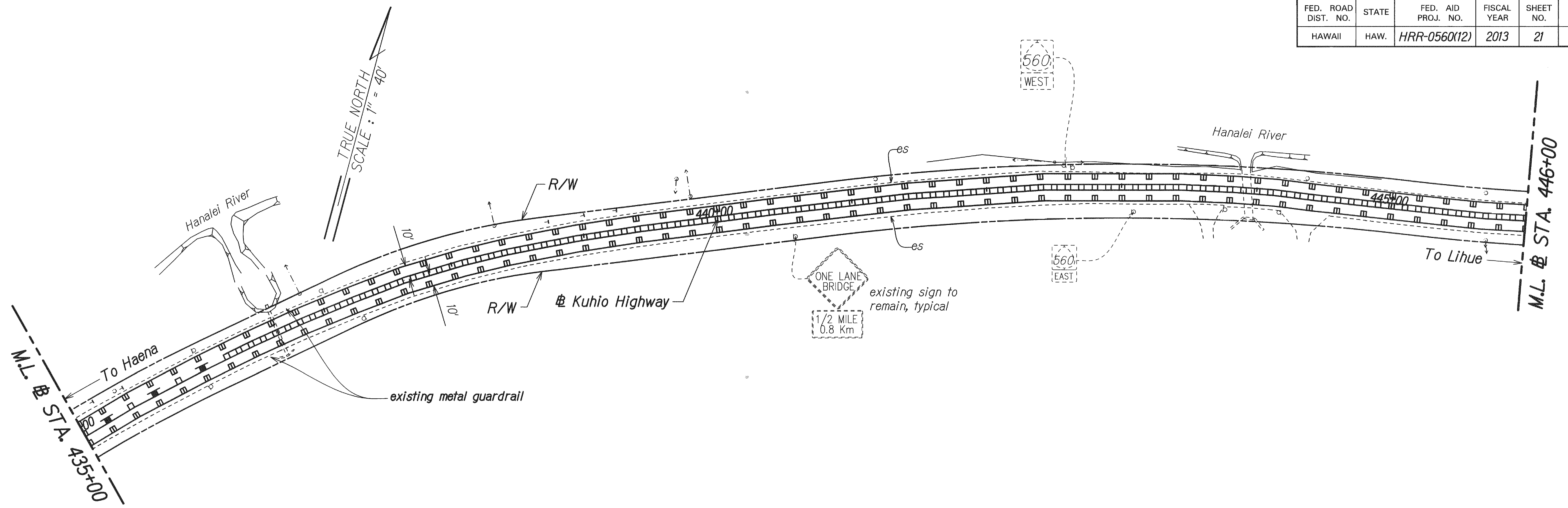
**PAVEMENT MARKING & TRAFFIC SIGNING PLAN**

**KUHIO HIGHWAY SAFETY IMPROVEMENTS**  
Hanalei Bridge to Waikoko Bridge  
Fed-Aid Project No. HRR-0560(12)


Scale: 1" = 40' Date: June 2012

SHEET No. 6 OF 8 SHEETS

FED. ROAD DIST. NO.	STATE	FED. AID PROJ. NO.	FISCAL YEAR	SHEET NO.	TOTAL SHEETS
HAWAII	HAW.	HRR-0560(12)	2013	21	25



SURVEY PLOTTED BY: DATE: 10/2012  
 ORIGINAL PLAN: DRAWN BY: SSFM  
 NOTE BOOK: DESIGNED BY: SSFM  
 QUANTITIES BY: OKUOPOT  
 CHECKED BY:



THIS WORK WAS PREPARED BY ME  
 OR UNDER MY SUPERVISION  
 Signature: Corey Matsuda  
 DATE: 4/30/14  
 EXPIRATION DATE OF THE LICENSE:

STATE OF HAWAII  
 DEPARTMENT OF TRANSPORTATION  
 HIGHWAYS DIVISION  
**PAVEMENT MARKING & TRAFFIC SIGNING PLAN**  
**KUHIO HIGHWAY SAFETY IMPROVEMENTS**  
 Hanalei Bridge to Waikoko Bridge  
 Fed-Aid Project No. HRR-0560(12)  
 Scale: 1" = 40' Date: June 2012  
 SHEET No. 7 OF 8 SHEETS

