

INDEX TO DRAWINGS	
SHEET NO.	DESCRIPTION
1	TITLE SHEET
2	STANDARD PLANS SUMMARY
3	GENERAL NOTES
4 - 6	WATER POLLUTION AND EROSION CONTROL NOTES
7	SITE PLAN
8	SWALE DETAILS
9	TYPICAL SECTIONS
10 - 12	TRAFFIC CONTROL PLAN
13	BOULDER LOCATION SITE PLAN
14 - 15	SCHEDULE OF BOULDERS
16 - 23	BOULDER DETAILS
24 - 26	WIRE MESH & ANCHOR DETAILS
27 ①	RING NET SYSTEM DETAILS
28 - 32	CROSS SECTIONS

Sheet Nos. ① C.O. 275-1 thru C.O. 275-3 are supplementary sheets to this Project. Total sheet count after "As-Built" posting 35 sheets.

CHANGES MADE DURING CONSTRUCTION HAVE BEEN INCORPORATED ON THESE PLANS EXCEPT CHANGES IN THE ORIGINAL THEORETICAL QUANTITIES. FOR ACTUAL QUANTITIES, REFER TO PROJECT LEDGER AND/OR COMPUTATION BOOK.

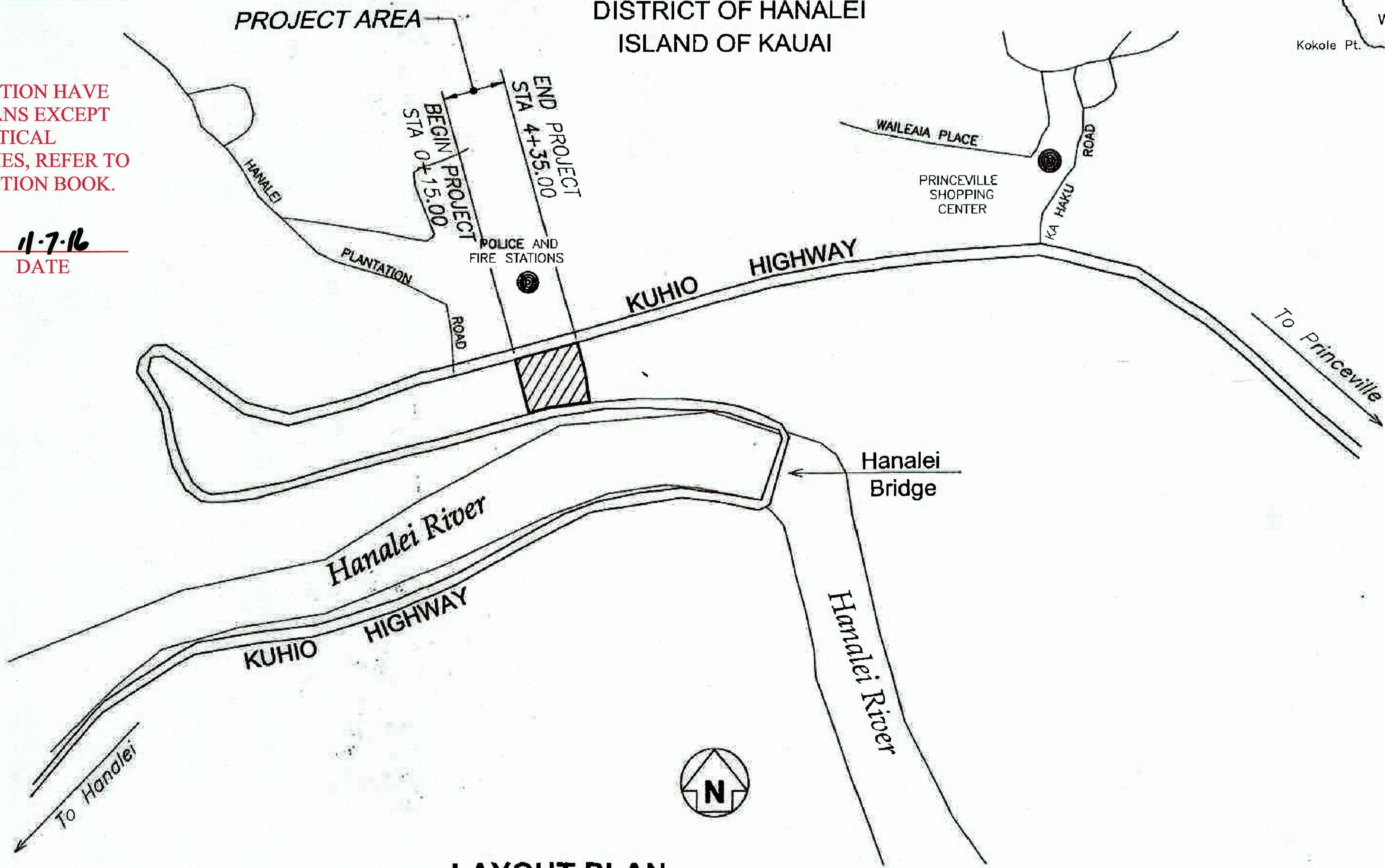

RESIDENT ENGINEER

11-7-16
DATE

JULY 2009 DATE
692-7570 PHONE
Hwy DD
MANAGED BY
EARTH TECH
DESIGNED BY


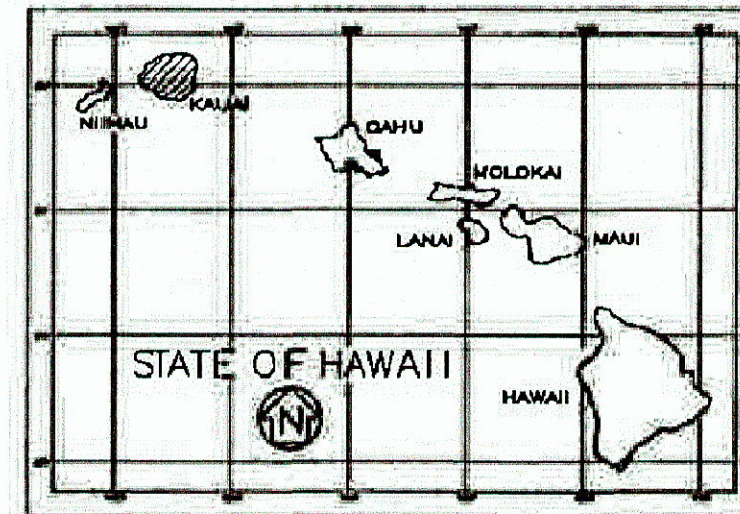
STATE OF HAWAII
DEPARTMENT OF TRANSPORTATION
HIGHWAYS DIVISION
HONOLULU, HAWAII
"AS-BUILT"
PLANS FOR
**KUHIO HIGHWAY
SLOPE STABILIZATION
VICINITY OF HANAIEI BRIDGE**
PROJECT NO. 560A-02-03

DISTRICT OF HANAIEI
ISLAND OF KAUAI

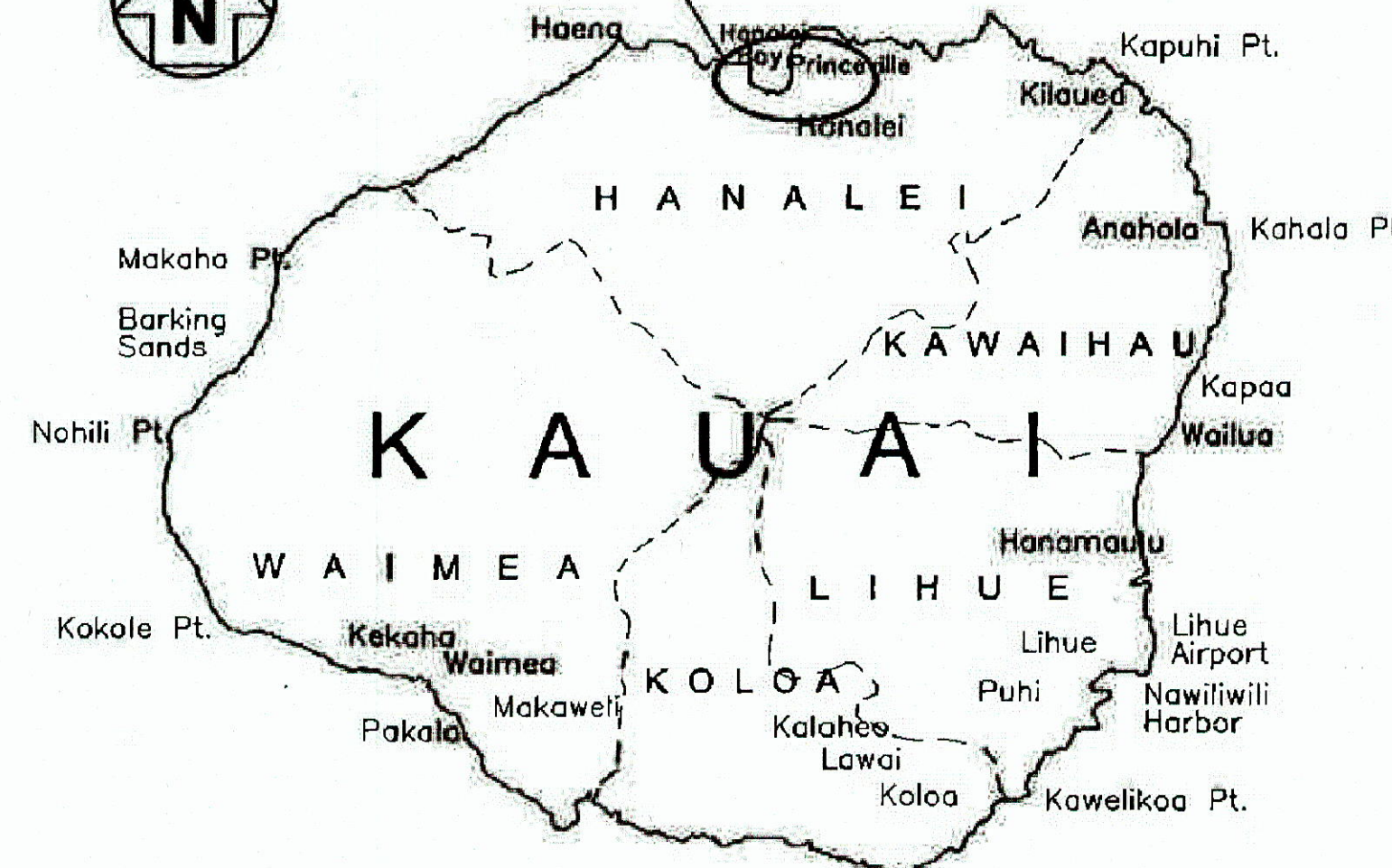


LAYOUT PLAN
0 500 1000 1500 2000
SCALE: 1" = 500'


FED. ROAD DIST. NO.	STATE	PROJ. NO.	FISCAL YEAR	SHEET NO.	TOTAL SHEETS
KAUAI	HAWAII	560A-02-03	2010	1	32




PROJECT VICINITY



ISLAND OF KAUAI



MILE POST 0.75 TO MILE POST 0.82

DEPARTMENT OF TRANSPORTATION
STATE OF HAWAII
APPROVED:

DIR. OF TRANSPORTATION
10-22-09
DATE