


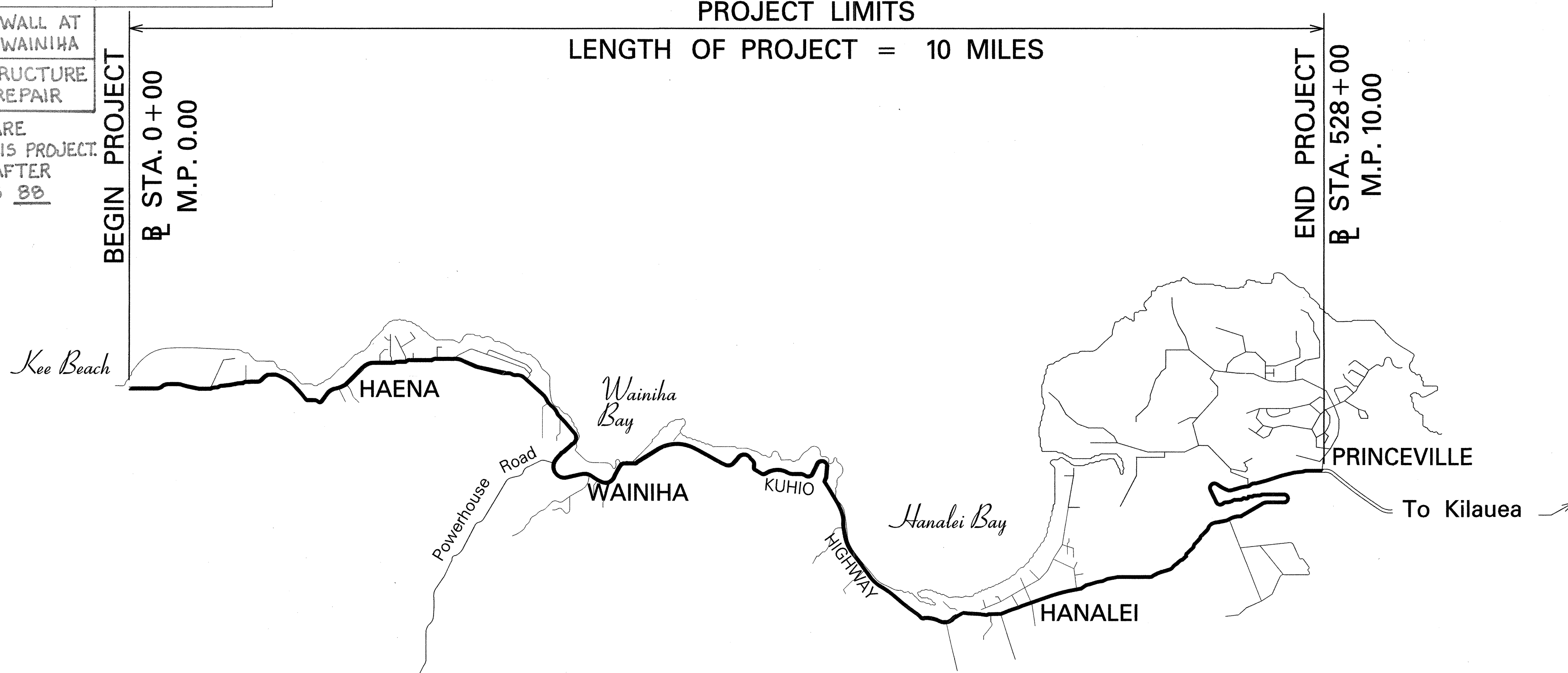
INDEX TO DRAWINGS	
SHEET NO.	DESCRIPTION
1	TITLE SHEET
2	STANDARD PLANS SUMMARY
3	GENERAL NOTES AND LEGEND
4-5	WATER POLLUTION & EROSION CONTROL NOTES
6-8	BORING LOGS
9-10	TYP SECTION AND DETAILS
11	SHOULDER AND GUARDRAIL IMPROVTS DETAILS
12-13	SHOULDER STRENGTHENING DETAILS
14	CULVERT EXTENSION DETAILS
15	MISCELLANEOUS DETAILS & NOTES
16-21	GUARDRAIL DETAILS & NOTES
22-23	THRIE BEAM INSTALLATION @ LUMAHAI BRIDGE
24-25	CONC. HEADWALL & GUTTER DETAILS
26-27	DRAINAGE DETAILS
28-30	CURB RAMP DETAILS
31-32	MISCELLANEOUS DETAILS
33-34	SHOULDER SCHEDULE
35-36	GUARDRAIL SCHEDULE
37-60	ROADWAY PLAN
61	PAVT MARKING LEGEND, DETAILS & NOTES
62	TRAFFIC SUMMARIES
63-86	SIGNING & STRIPING PLAN
87	RETAINING WALL AT LUMAHAI & WAINIHA
88	HAENA STRUCTURE #1 DECK REPAIR

SHEETS NO. 87 AND 88 ARE SUPPLEMENTAL TO THIS PROJECT. TOTAL SHEET COUNT AFTER "AS BUILT" POSTING IS 88 SHEETS.

IMATA & ASSOC., INC. DESIGNED BY
S. MORIKAWA P.S. & E.B.Y.
274-3118 PHONE
MARCH 2002 DATE

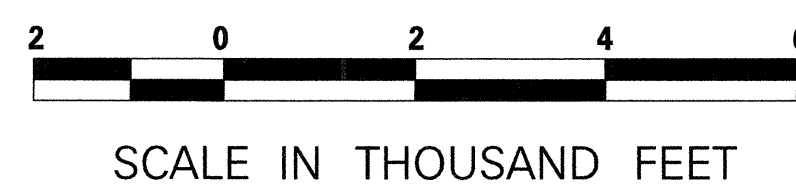
STATE OF HAWAII
DEPARTMENT OF TRANSPORTATION
HIGHWAYS DIVISION
HONOLULU, HAWAII
"AS-BUILT"
PLANS FOR
KUHIO HIGHWAY SHOULDER IMPROVEMENTS
HAENA TO PRINCEVILLE
PROJECT NO. 560A-03-99
DISTRICT OF HANAIEI
ISLAND OF KAUAI

PROJECT LIMITS
LENGTH OF PROJECT = 10 MILES

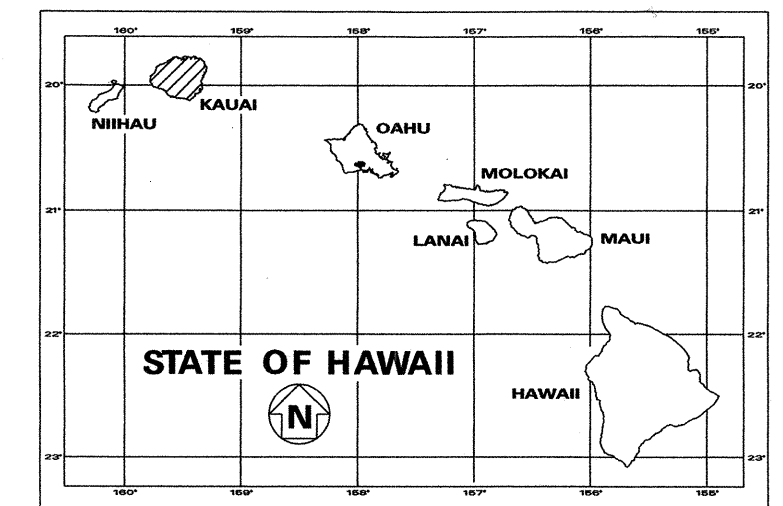


LAYOUT PLAN

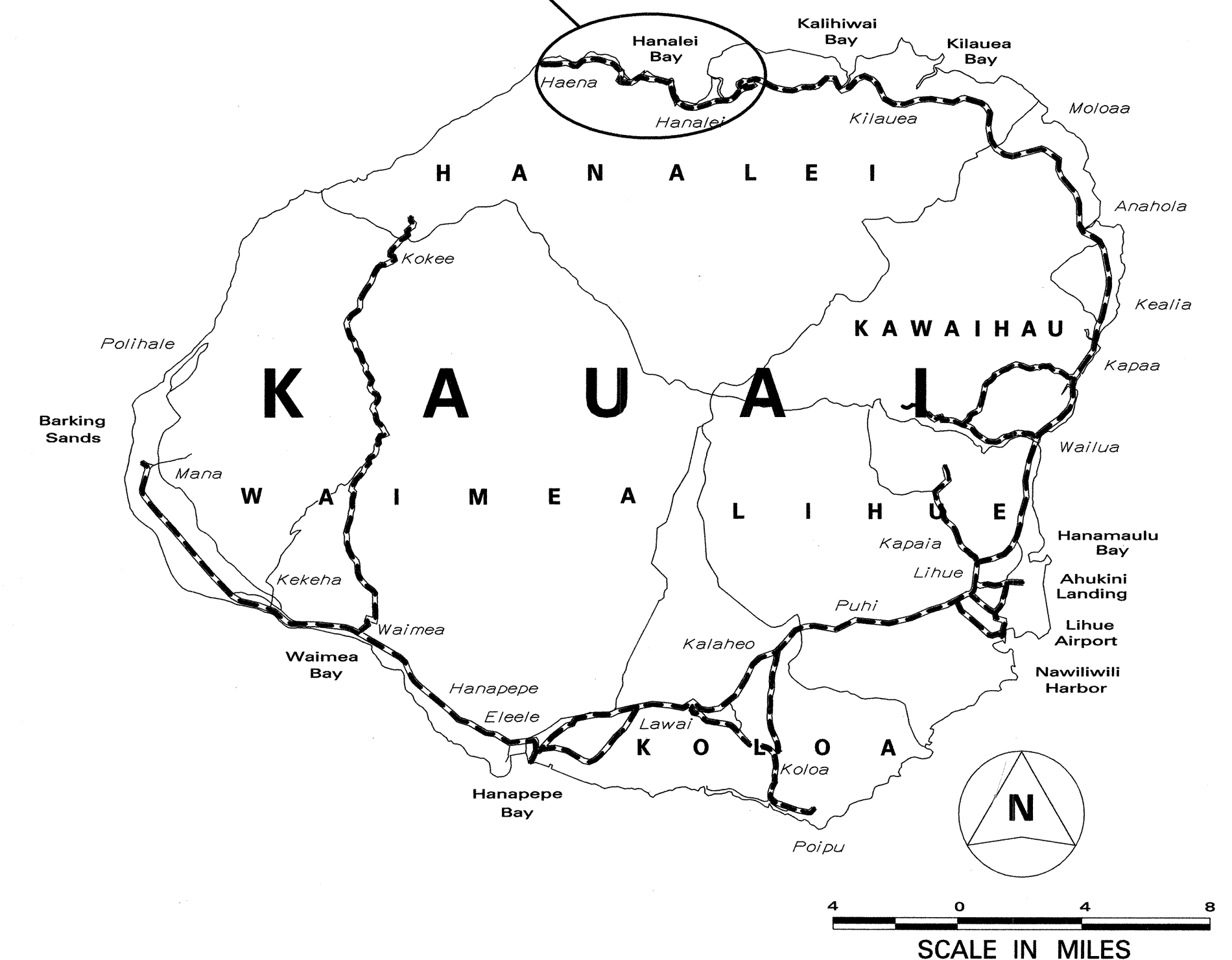
GROSS LENGTH OF PROJECT...10.0 MILES
NET LENGTH OF PROJECT...10.0 MILES



FED. ROAD DIST. NO.	STATE	PROJ. NO.	FISCAL YEAR	SHEET NO.	TOTAL SHEETS
HAWAII	HAW.	560A-03-99	2002	1	86



LOCATION OF PROJECT



— FEDERAL AID PROJECTS PREVIOUSLY CONSTRUCTED OR UNDER CONSTRUCTION

MILE POST 0.00 TO MILE POST 10.00

CHANGES MADE DURING CONSTRUCTION HAVE BEEN INCORPORATED ON THESE PLANS EXCEPT CHANGES IN THE ORIGINAL THEORETICAL QUANTITIES. FOR ACTUAL QUANTITIES, REFER TO PROJECT LEDGER AND/OR COMPUTATION BOOK.
Robert C. Carter 8/14/06
RESIDENT ENGINEER DATE

DEPARTMENT OF TRANSPORTATION STATE OF HAWAII	
APPROVED:	
<i>Debra M. Gami</i> for DIR. OF TRANSPORTATION	3-20-02 DATE