

INDEX TO DRAWINGS	
SHEET NO.	DESCRIPTION
1	TITLE SHEET
2	STANDARD PLANS SUMMARY
3	GENERAL NOTES AND LEGEND
4	ROADWAY PLAN
5 - 6	DRAINAGE PLAN
7	DRAINAGE PROFILE
8	DRAINAGE DETAILS

STATE OF HAWAII

DEPARTMENT OF TRANSPORTATION

HIGHWAYS DIVISION

HONOLULU, HAWAII

"AS-BUILT"

PLANS FOR

KUHIO HIGHWAY DRAINAGE IMPROVEMENTS

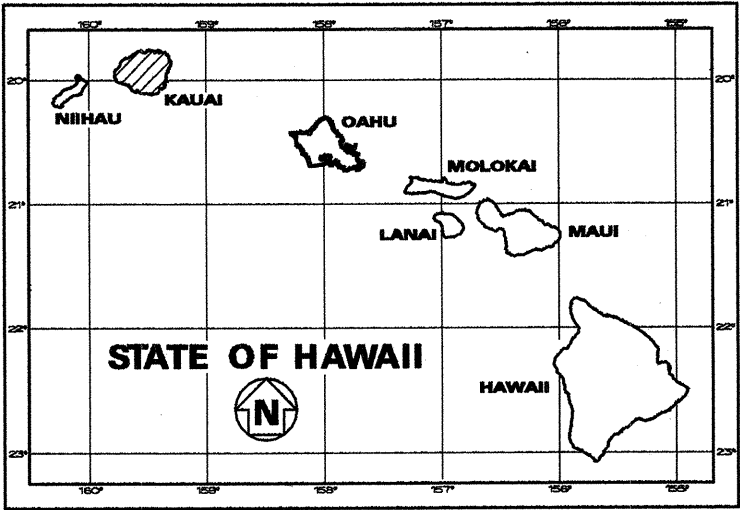
HANALEI BRIDGE THROUGH HANALEI TOWN

PROJECT NO. 560A-02-98

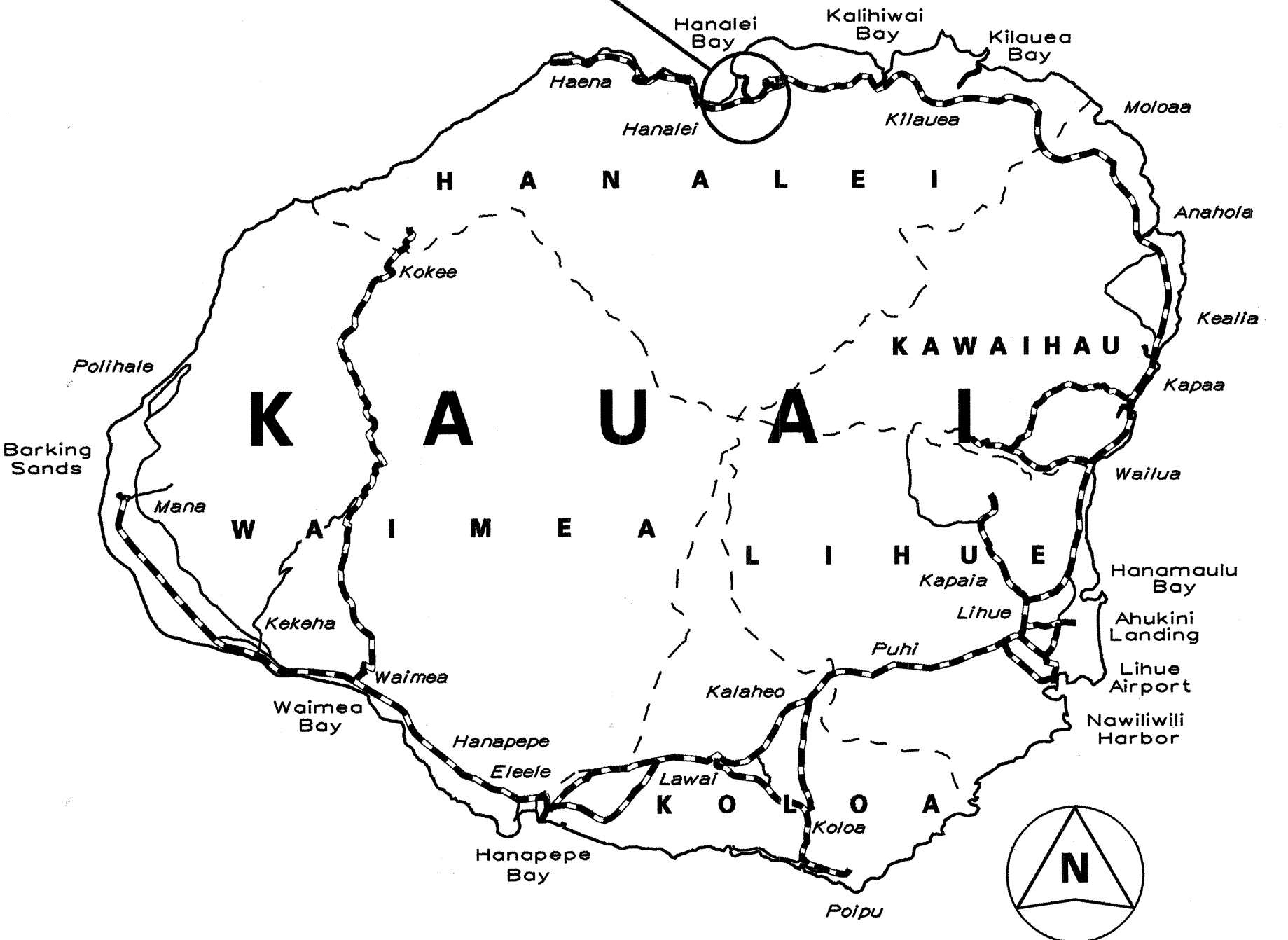
DISTRICT OF HANALEI

ISLAND OF KAUAI

FED. ROAD DIST. NO.	STATE	PROJ. NO.	FISCAL YEAR	SHEET NO.	TOTAL SHEETS
HAWAII	HAW.	560A-02-98	1999	1	8



LOCATION OF PROJECT



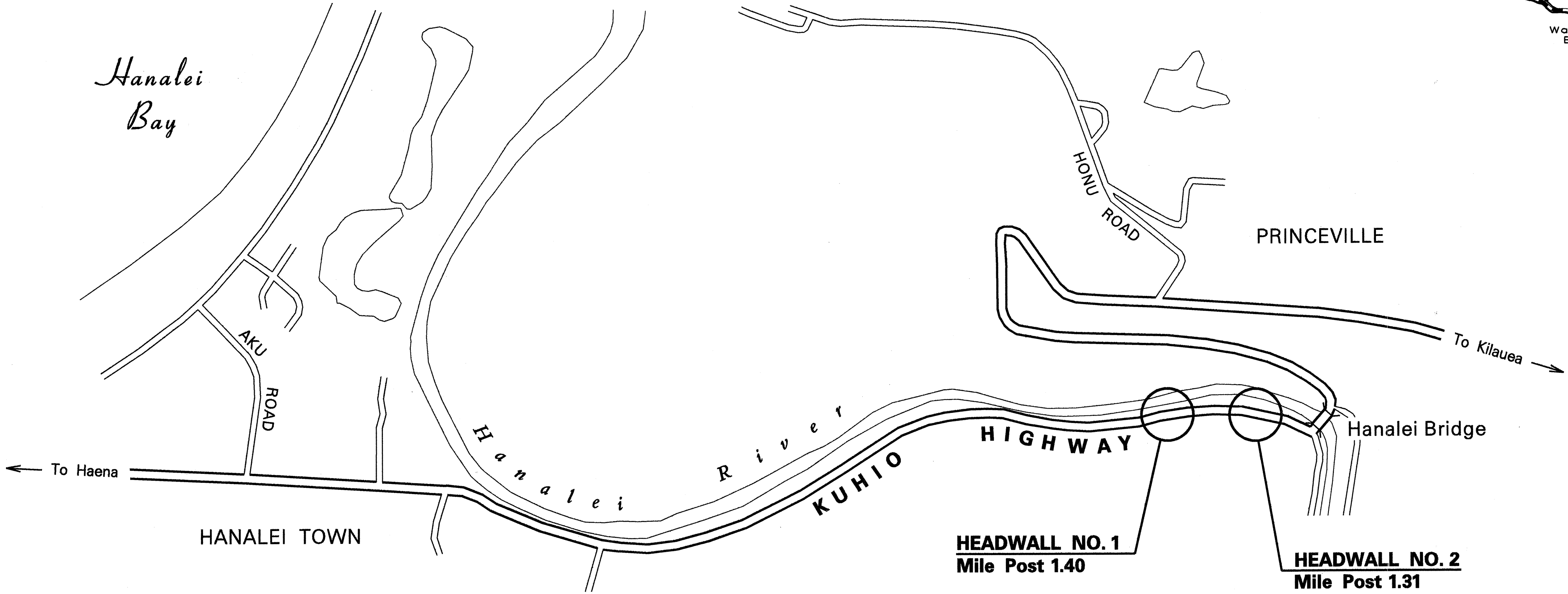
SCALE IN MILES

FEDERAL AID PROJECTS PREVIOUSLY CONSTRUCTED OR UNDER CONSTRUCTION

MILE POST 1.31 AND MILE POST 1.40

NO SIGNIFICANT CHANGES WERE MADE DURING CONSTRUCTION ON THESE PLANS EXCEPT CHANGES IN THE ORIGINAL THEORETICAL QUANTITIES. FOR ACTUAL QUANTITIES, REFER TO PROJECT LEDGER AND/OR COMPUTATION BOOK.

Remond Antonio 1/4/2000
 RESIDENT ENGINEER DATE



LAYOUT PLAN

SCALE IN HUNDRED FEET



DESIGNED BY
 HWY-K
 P.S. & E. BY
 HWY-DD
 587-2244
 PHONE
 JULY, 1998
 DATE

DEPARTMENT OF TRANSPORTATION STATE OF HAWAII	
APPROVED:	
<i>Kayn Hayschick</i>	9/24/98
DIR. OF TRANSPORTATION	DATE