














FED. ROAD DIST. NO.	STATE	PROJ. NO.	FISCAL YEAR	SHEET NO.	TOTAL SHEETS
HAWAII	HAW.	560A-01-96M	1996	30	32

TRAFFIC SIGN SUMMARY					
SIGN NO.	MESSAGE	QUANTITY			
		10 SQ. FT. OR LESS		GREATER THAN 10 SQ. FT.	
		W/POST	W/O POST	W/POSTS	W/O POST
I-11	TO ON COMING TRAFFIC		6		
I-12	DANGER DO NOT GO BEYOND RAIL			1	
R1-1	STOP	6			
R1-2	YIELD	6			
R2-1(15)	SPEED LIMIT 15	2			
R2-1(25)	SPEED LIMIT 25			6	
R2-1(35)	SPEED LIMIT 35			3	
R2-5b(25)	REDUCED SPEED 25			3	
R1-4	DO NOT PASS	4			
R7-107	NO PARKING - BUS STOP	2			
R8-3a		8			
R8-3ae	ANY TIME 		4		
R8-3ae(L)	ANY TIME 		2		
R8-3ae(R)	ANY TIME 		2		
R12-1(8)	WEIGHT LIMIT 8 TONS	4			
R12-1(10)	WEIGHT LIMIT 10 TONS	2			
R15-1	UNLAWFUL TO LITTER \$1000 FINE	2			
R16-1	BUCKLE UP  IT'S THE LAW			2	
S1-1		2			
S2-1		2			
S4-2	WHEN CHILDREN ARE PRESENT		2		
S4-3	SCHOOL		2		
W1-5		3			
W1-6				2	
W3-2a		6			
W5-1	ROAD NARROWS	2			
W5-3	ONE LANE BRIDGE	13			
W5-3a(1/2)	1/2 MILE 0.8 km		2		
W5-3a(1/4)	1/4 MILE 0.4 km		5		
W8-5		2			
W11-2		1			
W11a-2		8			
W13-1(10)	10 MPH		2		
W13-1(15)	15 MPH		7		
W14-3	NO PASSING ZONE	3	1		
	TOTAL	78	35	17	0

MILEPOST MARKER SUMMARY		
SIGN NO. AND MESSAGE	QUANTITY	
	BI-DIRECTIONAL W/POST	W/O POST
D10-1 3 560	1	
D10-1 4 560	1	
D10-1 5 560	1	
D10-1 6 560	1	
TOTAL	4	0

CONSTRUCTION SIGN SUMMARY			
SIGN NO.	MESSAGE	W/POSTS	W/O POST
CG20-2	* END ROAD WORK	2	
CW20-1d	* ROAD WORK AHEAD	2	
TOTAL		4	0

* Sign panel to be supplied by State: See specifications.

REFLECTOR MARKER SUMMARY						
TYPE	QUANTITY					
	W/O POST		W/STEEL POST		W/FLEIBLE POST TYPE B	
	YELLOW	WHITE	YELLOW	WHITE	YELLOW	WHITE
RM-2		16				
RM-3	120		31		99	
RM-4(L)			8			
RM-4(R)			8			
TYPE II OBJECT MARKER	100*		23			

* All objects (utility poles or trees) that are within the State highway right of way and within 30 feet of the roadway edge of pavement shall be marked as directed by the Engineer.

STATE OF HAWAII
DEPARTMENT OF TRANSPORTATION
HIGHWAYS DIVISION

TRAFFIC SUMMARIES

KUHIO HIGHWAY RESURFACING

Lumahai To Hanalei Town

Project No. 560A-01-96M

Date: May, 1996

SHEET No. 1 OF 1 SHEETS

SURVEY PLOTTED BY _____ DATE _____

DRAWN BY _____

TRACED BY _____

NOTED BY _____

QUANTITIES BY _____

CHECKED BY _____

ORIGINAL PLAN

NOTE: BOOK 162287

CHANGES

NO