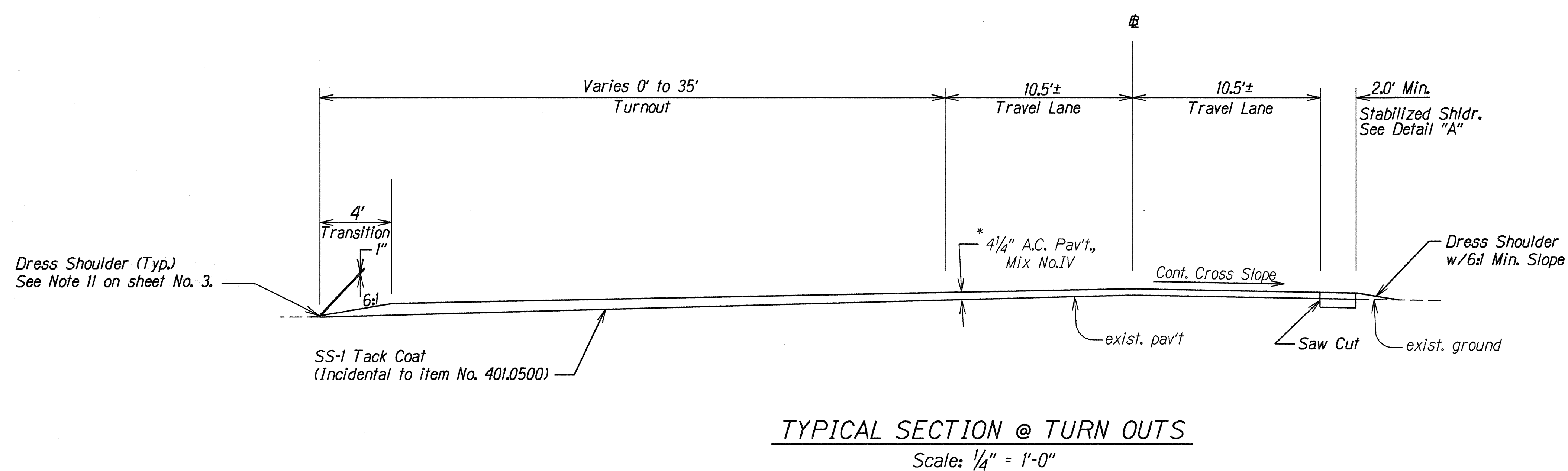
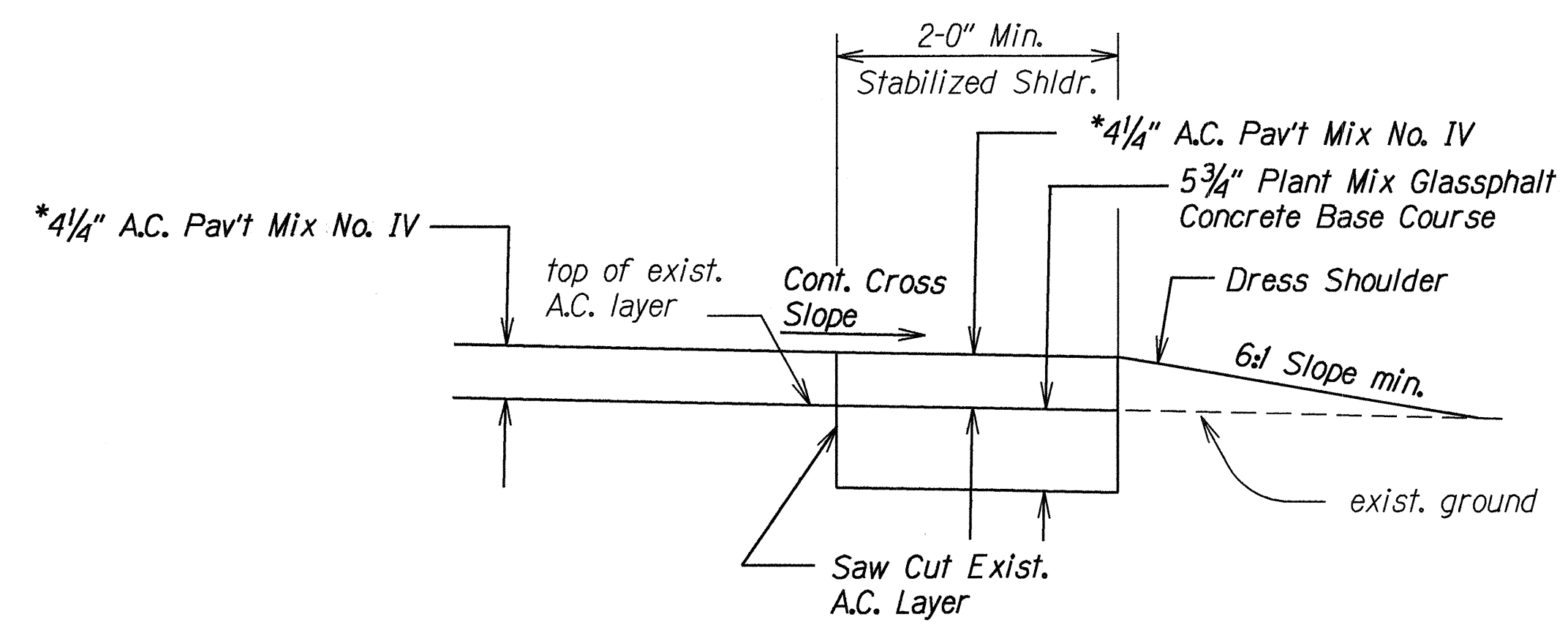
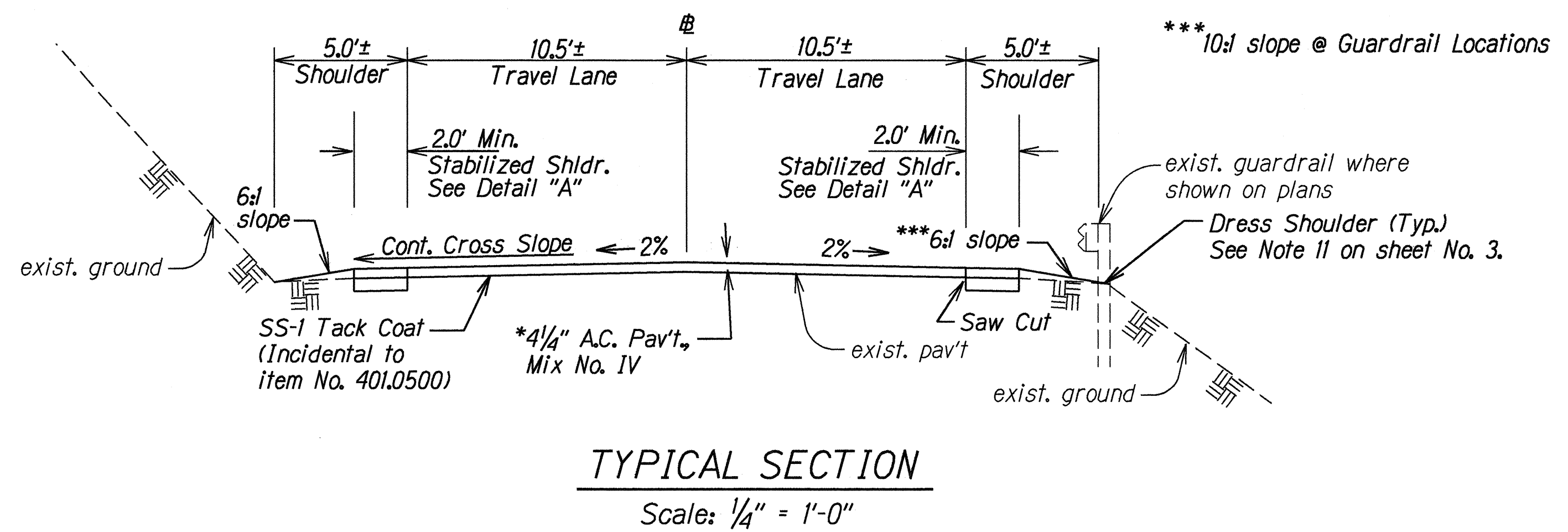


FED. ROAD DIST. NO.	STATE	PROJ. NO.	FISCAL YEAR	SHEET NO.	TOTAL SHEETS
HAWAII	HAW.	560A-02-96M	1996	4	25



* Initial Course = 2 1/4" Max. Thickness
 Finish Course = 2" Min. Thickness

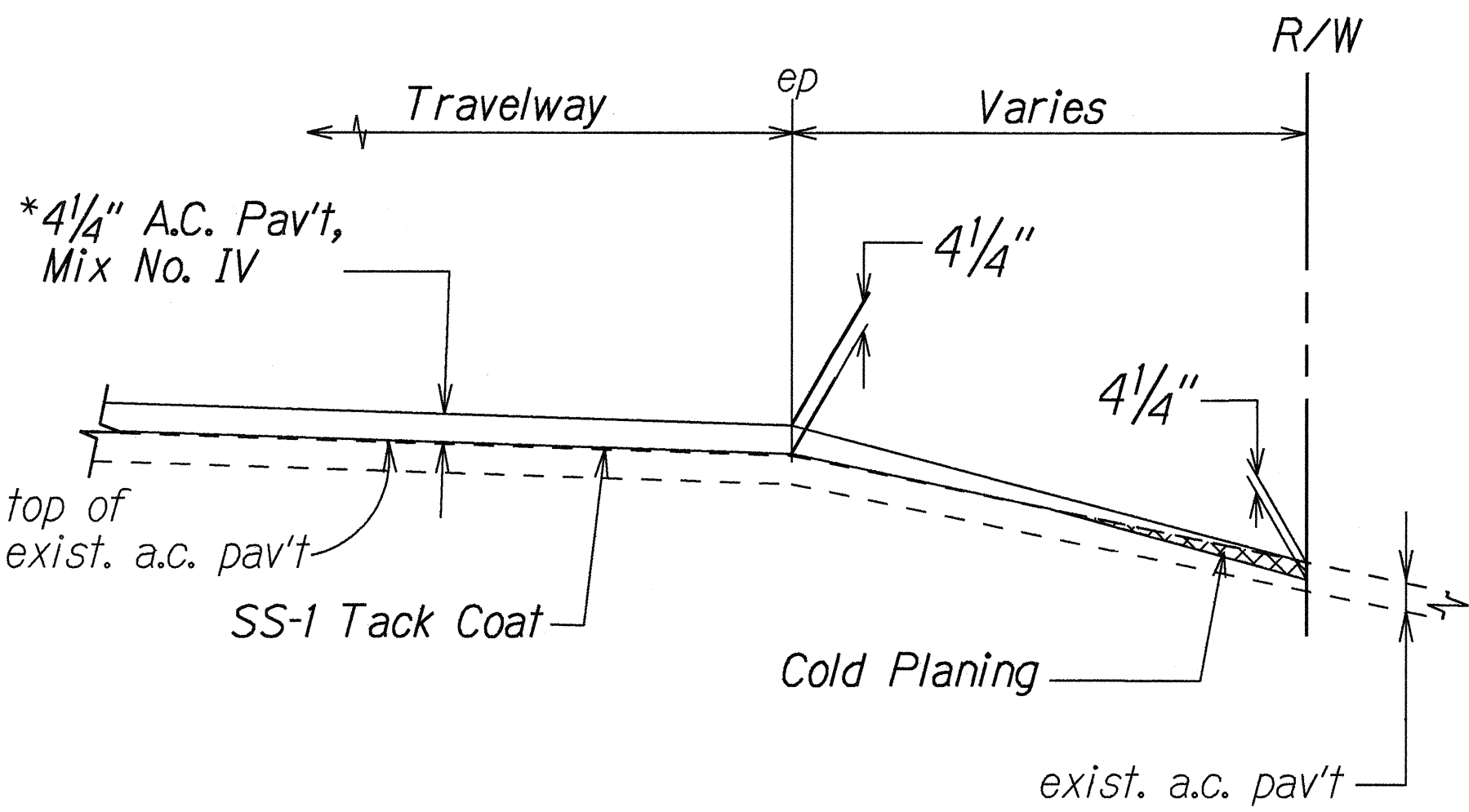
DATE	2/96
SURVEY PLOTTED BY	
DRAWN BY	HWT-K
DESIGNED BY	HWT-K
CHECKED BY	
NOTED BY	te-2697
ORIGINAL PLAN	sfunktd3

STATE OF HAWAII
DEPARTMENT OF TRANSPORTATION
HIGHWAYS DIVISION

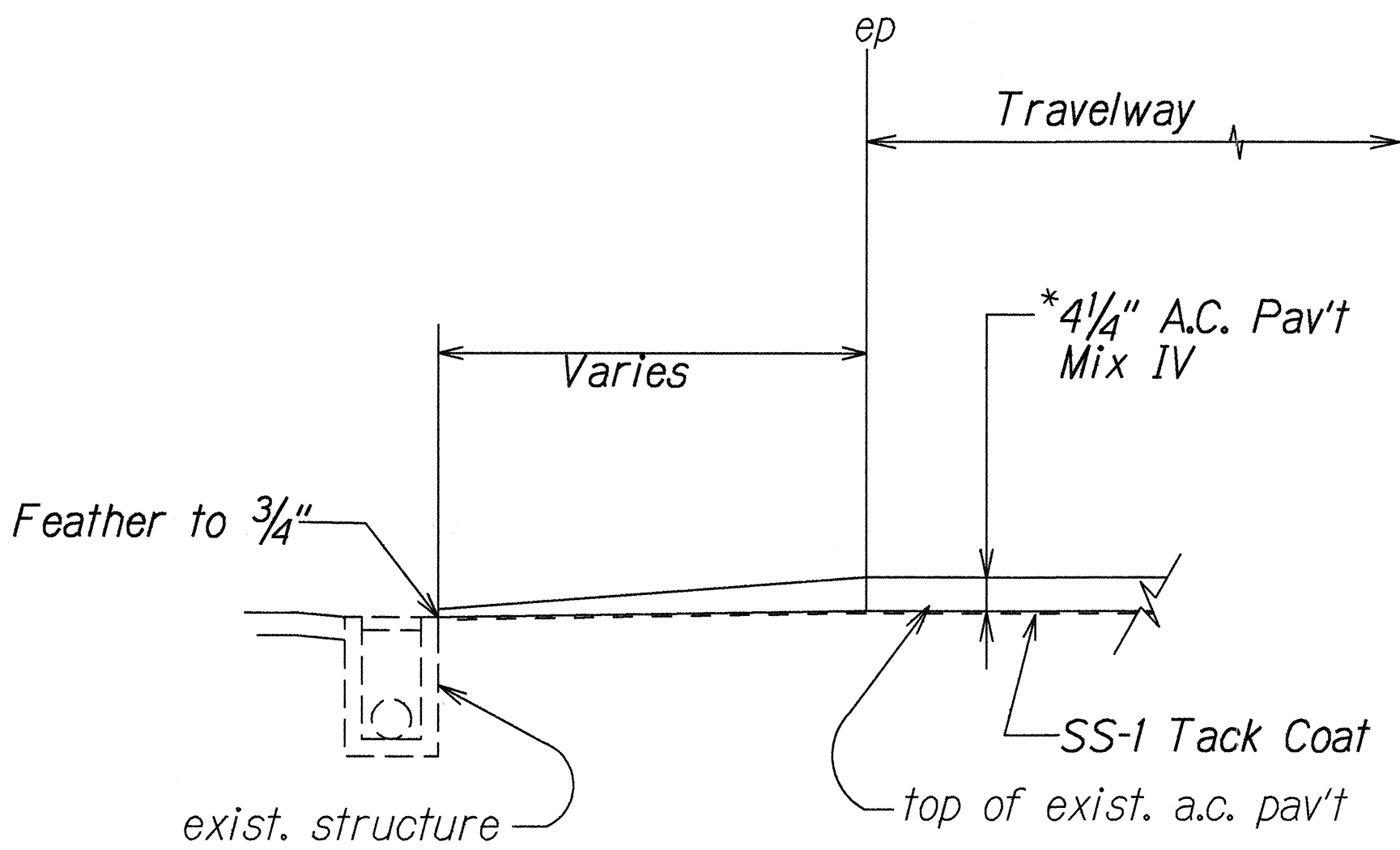
TYPICAL
SECTIONS & DETAILS
KUHI0 HIGHWAY RESURFACING
Hanalei Town To Princeville
Project No. 560A-02-96M
Scale: 1/4" = 1'
Date: April, 1996

SHEET No. 1 OF 3 SHEETS

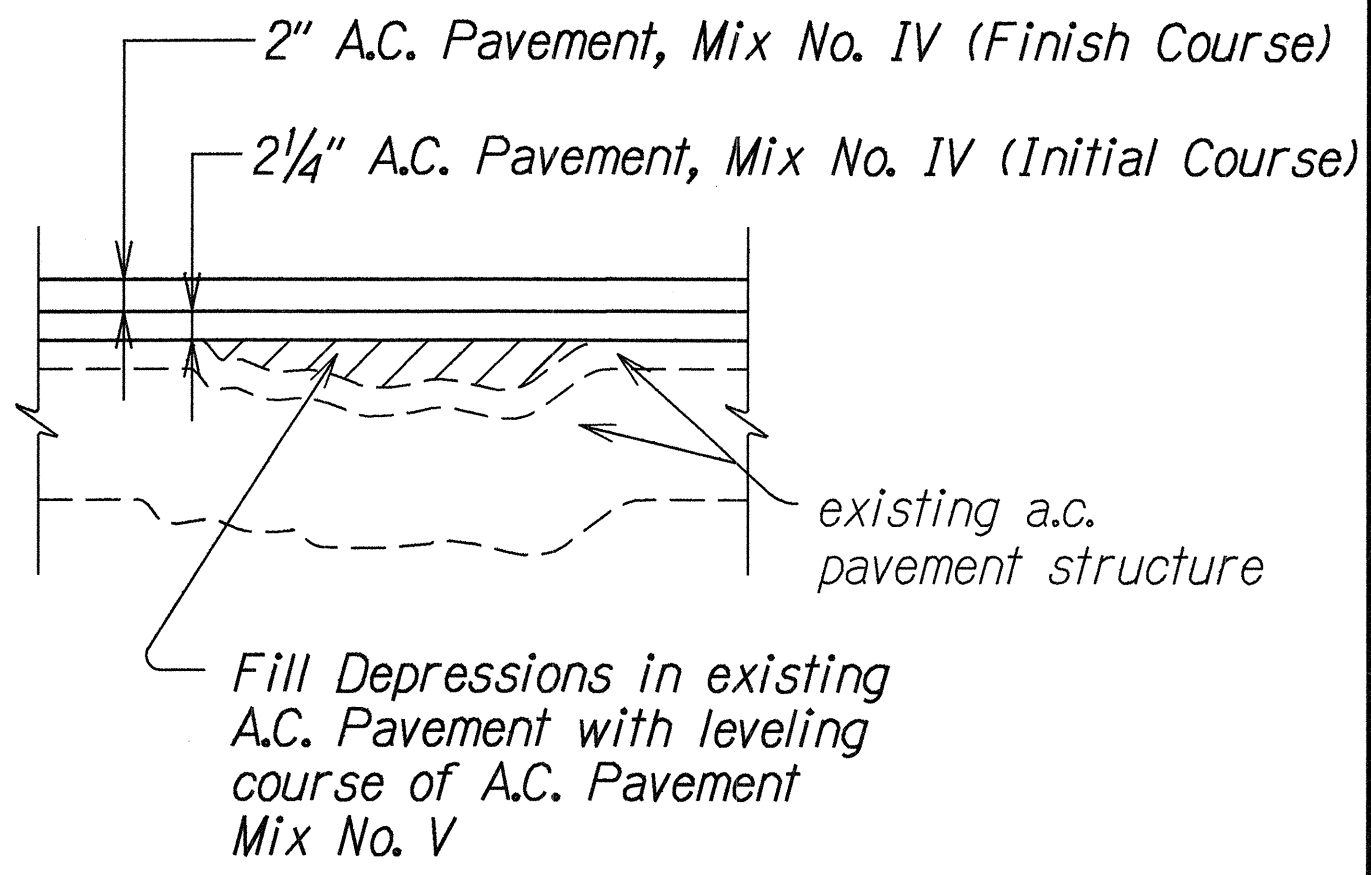
FED. ROAD DIST. NO.	STATE	PROJ. NO.	FISCAL YEAR	SHEET NO.	TOTAL SHEETS
HAWAII	HAW.	560A-02-96M	1996	5	25



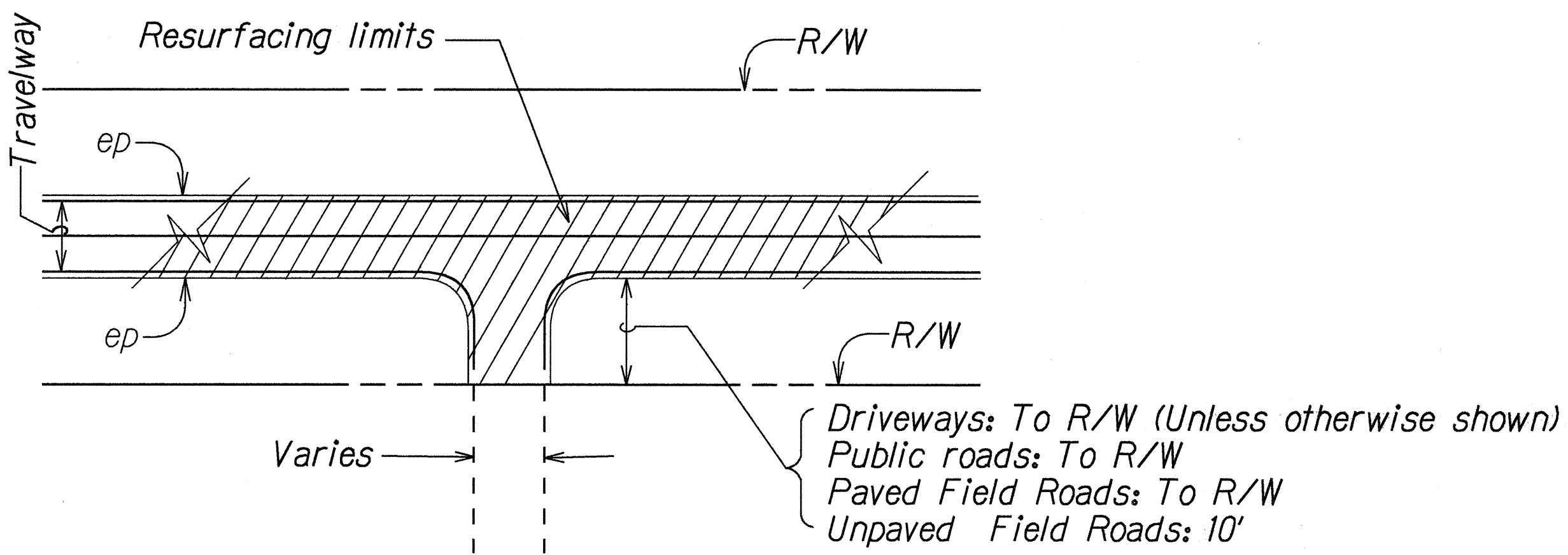
**TYPICAL PAVEMENT TRANSITION
AT INTERSECTIONS**
Not To Scale



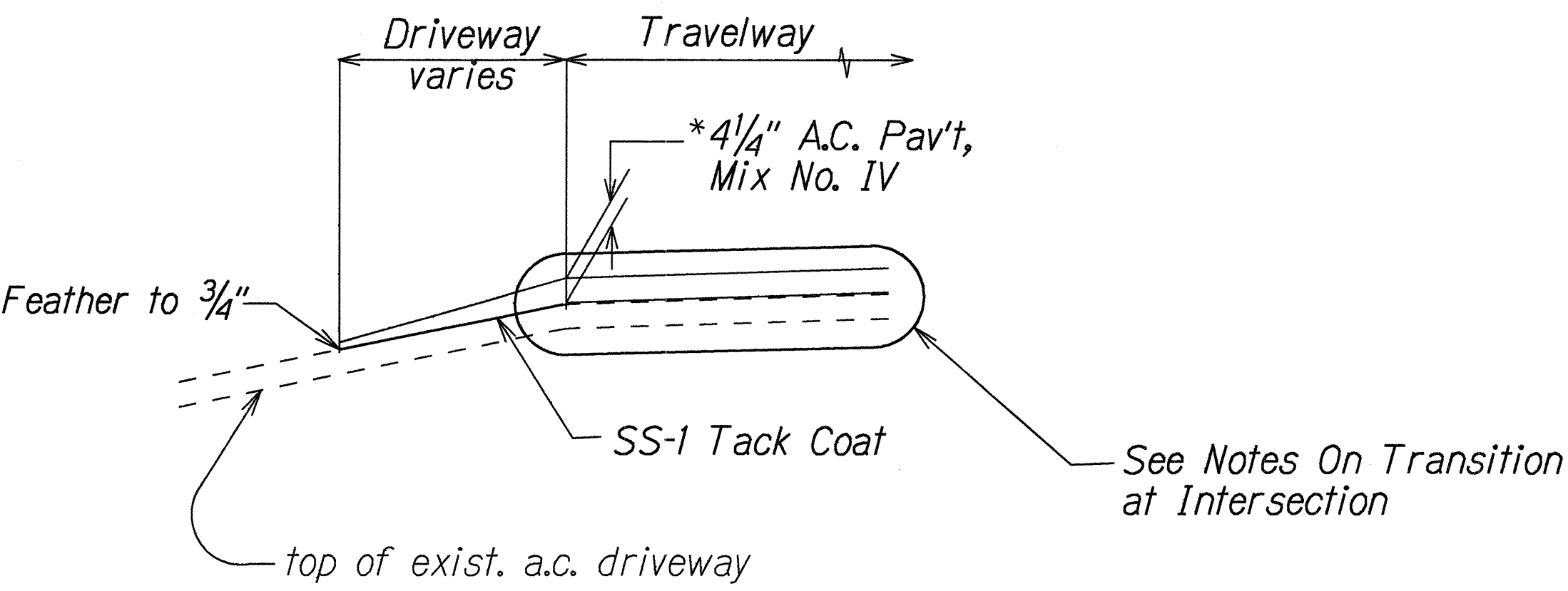
**TYPICAL TRANSITION
AT STRUCTURES**
Not To Scale



LEVELING COURSE DETAIL
Not To Scale



**PLAN
TYPICAL RESURFACING LIMITS**
Not To Scale



**TYPICAL PAVEMENT TRANSITION
AT DRIVEWAYS**
Not To Scale

* Initial Course = 2 1/4" Max. Thickness
Finish Course = 2" Min. Thickness

ORIGINAL PLAN	DATE	2/96
SURVEY PLOTTED BY		
DRAWN BY		
NOTED BY		
CHECKED BY		

STATE OF HAWAII
DEPARTMENT OF TRANSPORTATION
HIGHWAYS DIVISION

TYPICAL
SECTIONS & DETAILS
KUHIO HIGHWAY RESURFACING
Hanalei Town To Princeville
Proj. No. 560A-02-96M
Scale: As Shown
Date: April 1996

SHEET No. 2 OF 3 SHEETS

