

INDEX TO DRAWINGS	
SHEET NO.	DESCRIPTION
1	TITLE SHEET
2	STANDARD PLANS SUMMARY
3	GENERAL NOTES
4 - 6	TYPICAL PLANS, SECTIONS & DETAILS
7 - 13	ROADWAY PLAN
14	DRAINAGE DETAILS
15	PAVEMENT MARKING LEGEND, NOTES & DETAILS
16 - 22	PAVEMENT MARKING AND TRAFFIC SIGN PLAN
23	TRAFFIC SUMMARIES
24	PAVEMENT MARKING SUMMARY
25	SIGN DETAILS

PLAN SHEET NO.'s 14S-1 & 14S-2 ARE SUPPLIMENTARY TO THIS PROJECT.
TOTAL SHEET COUNT AFTER "AS-BUILT" POSTING : 27

STATE OF HAWAII

DEPARTMENT OF TRANSPORTATION

HIGHWAYS DIVISION

HONOLULU, HAWAII

"AS-BUILT"

PLANS FOR

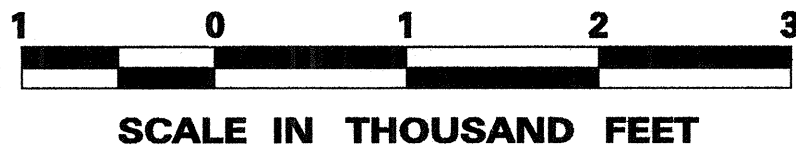
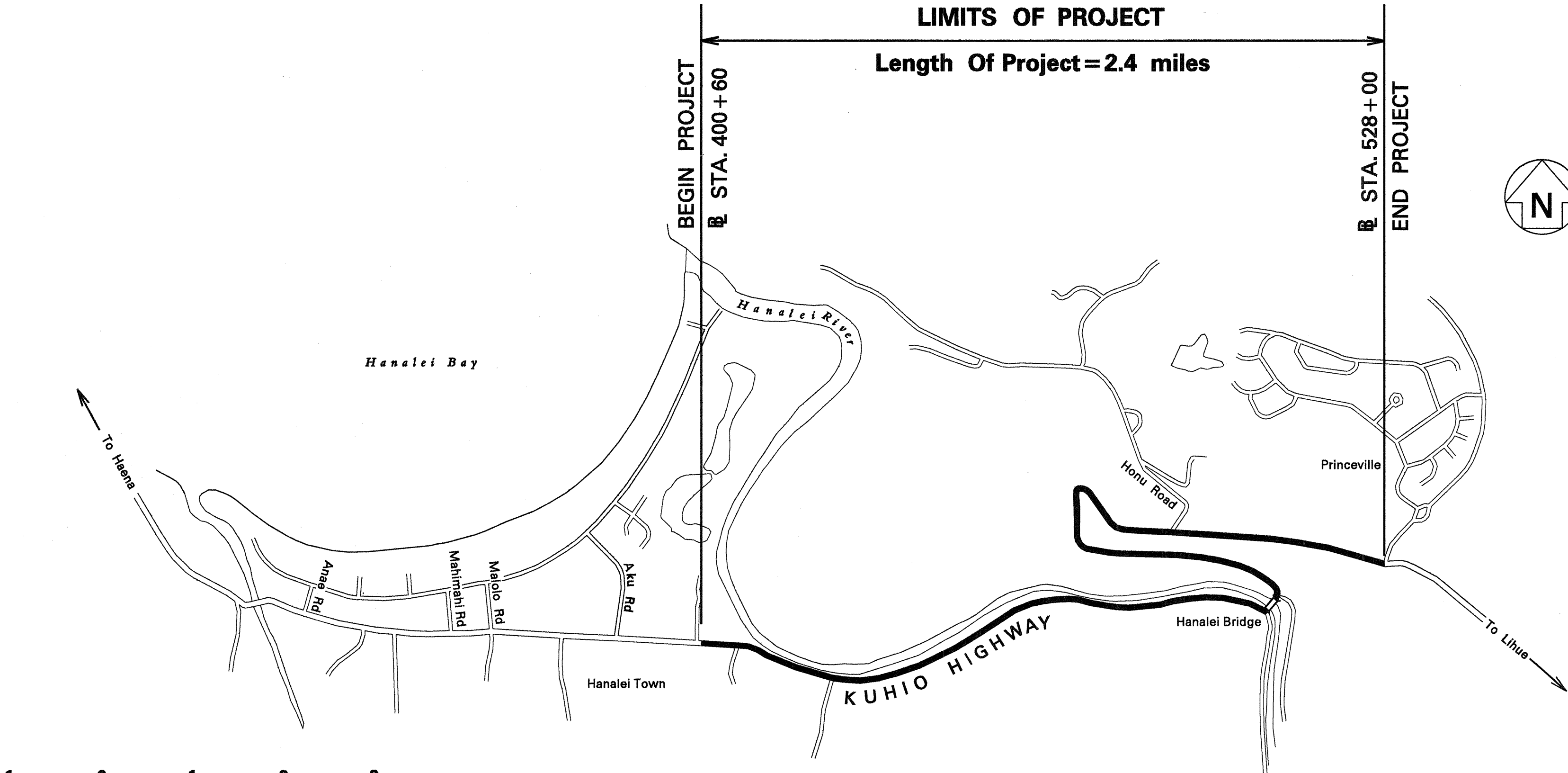
KUHIO HIGHWAY RESURFACING

HANALEI TOWN TO PRINCEVILLE

PROJECT NO. 560A-02-96M

DISTRICT OF HANALEI

ISLAND OF KAUAI



LAYOUT PLAN

CHANGES MADE DURING CONSTRUCTION HAVE BEEN NOTED ON THESE PLANS AND CHECKED BY:

Resident Engineer
RESIDENT ENGINEER

8/21/97
DATE

DEPARTMENT OF TRANSPORTATION

STATE OF HAWAII

APPROVED:

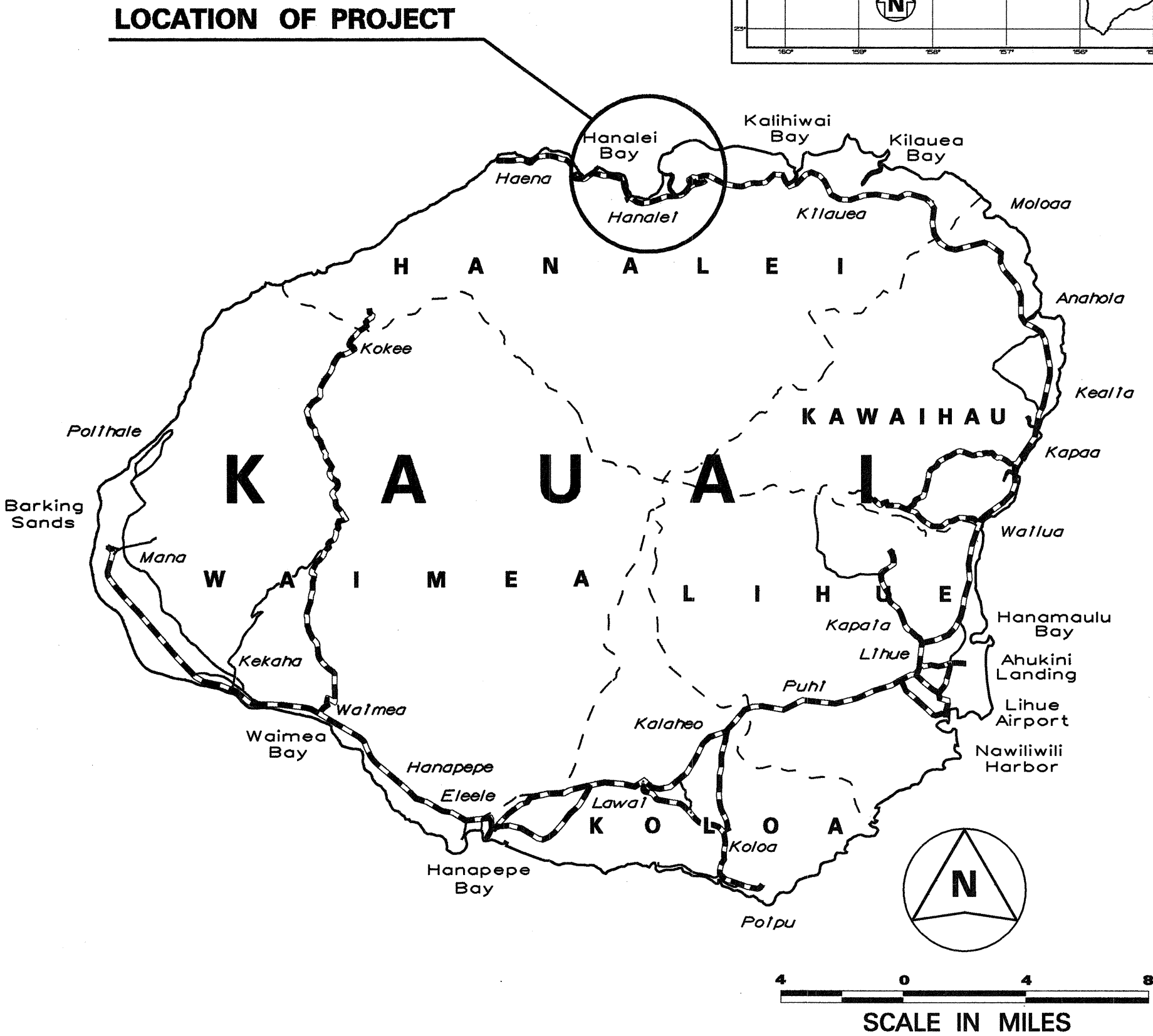
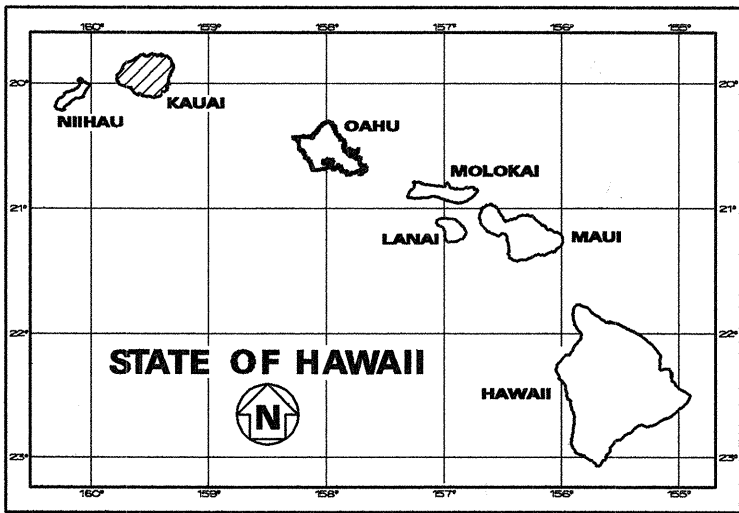
Dir. of Transportation

DIR. OF TRANSPORTATION

5/3/96

DATE

FED. ROAD DIST. NO.	STATE	PROJ. NO.	FISCAL YEAR	SHEET NO.	TOTAL SHEETS
HAWAII	HAW.	560A-02-96M	1996	1	25



----- FEDERAL AID PROJECTS PREVIOUSLY CONSTRUCTED OR UNDER CONSTRUCTION

MILE POST 2.4 TO MILE POST 0.0

HWY-K

DESIGNED BY

Julius B. Fronda

P.S. & E. BY

587-2246

PHONE

April, 1996

DATE