FED. ROAD DIST. NO.	STATE	FEDERAL AID PROJ. NO.	FISCAL YEAR	SHEET NO.	TOTAL SHEETS
HAWAII	HAW.	ER-19(001)	2018	16	28

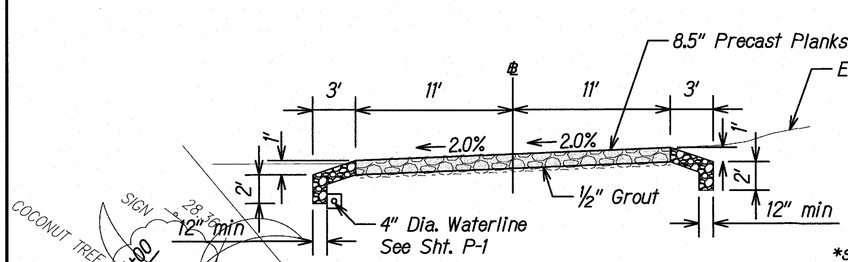

CONC SECTION
NTS

TRUE NORTH
SCALE : 1" = 10'

*see plan below for spot elevations

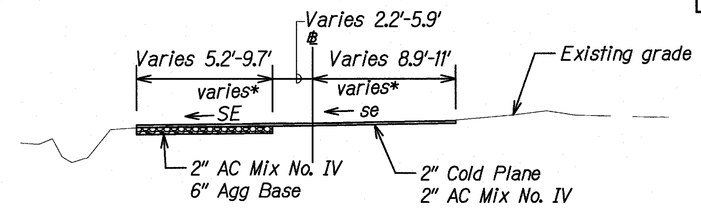

AC SECTION
NTS

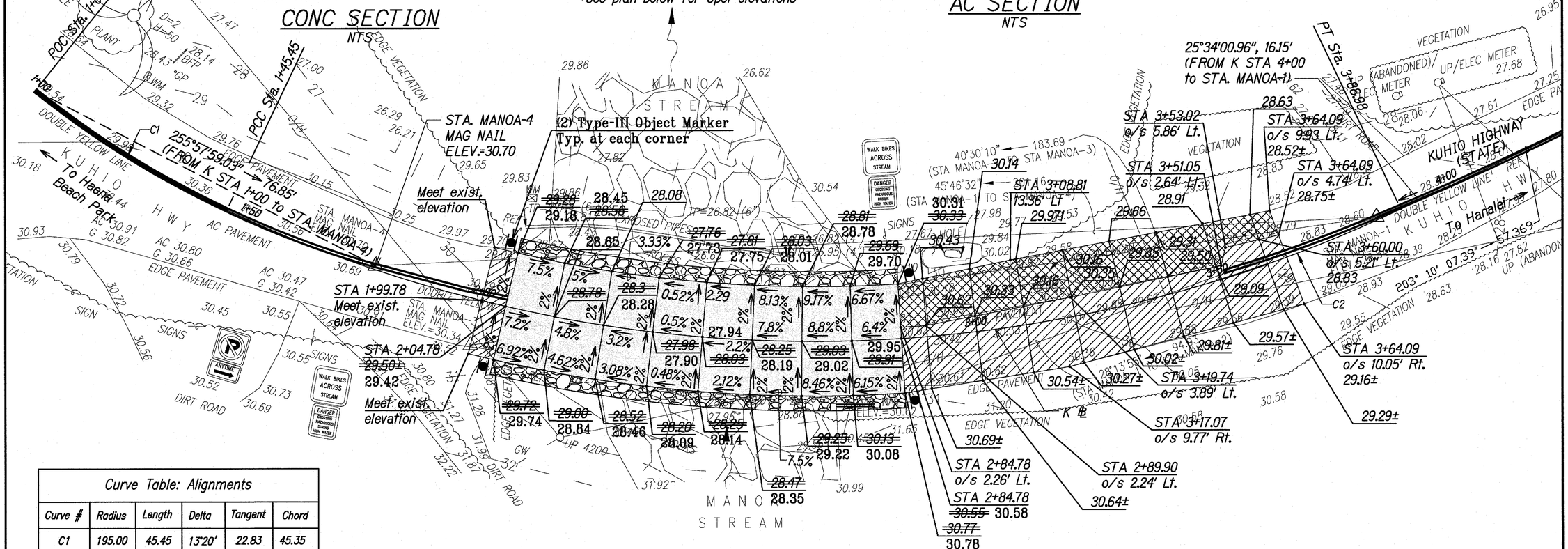

Curve Table: Alignments					
Curve #	Radius	Length	Delta	Tangent	Chord
C1	195.00	45.45	13°20'	22.83	45.35
C2	275.00	243.53	50°40'	130.40	235.65

LEGEND
- 2" Cold Plane
  2" AC Mix No. IV
- 2" AC Mix No. IV
  6" Agg Base
- 8.5" Precast Planks
  See Sht. S1.1
- GRP

PLAN
Scale: 1"=10'

LEGEND FOR AS-BUILT POSTINGS	
~~	Squiggly line for as-built deletion
~~100.00~~	Double line for as-built deletion
Roadway	Text for as-built posting

ORIGINAL PLAN	SURVEY PLOTTED BY	DATE
	DRAFT BY	
	TRACED BY	
NOTE BOOK	DESIGNED BY	
	QUANTITIES BY	
No.	CHECKED BY	

STATE OF HAWAII
DEPARTMENT OF TRANSPORTATION
HIGHWAYS DIVISION

ROADWAY CONSTRUCTION

KAUAI EMERGENCY FLOOD REPAIRS & CLEANUP
AT VARIOUS LOCATIONS APRIL 2018, RTE 560
Proj. No. ER-19(001)

Scale: 1"=20' Date: Sept. 2018

SHEET No. AL-1 OF 1 SHEETS

"AS-BUILT"