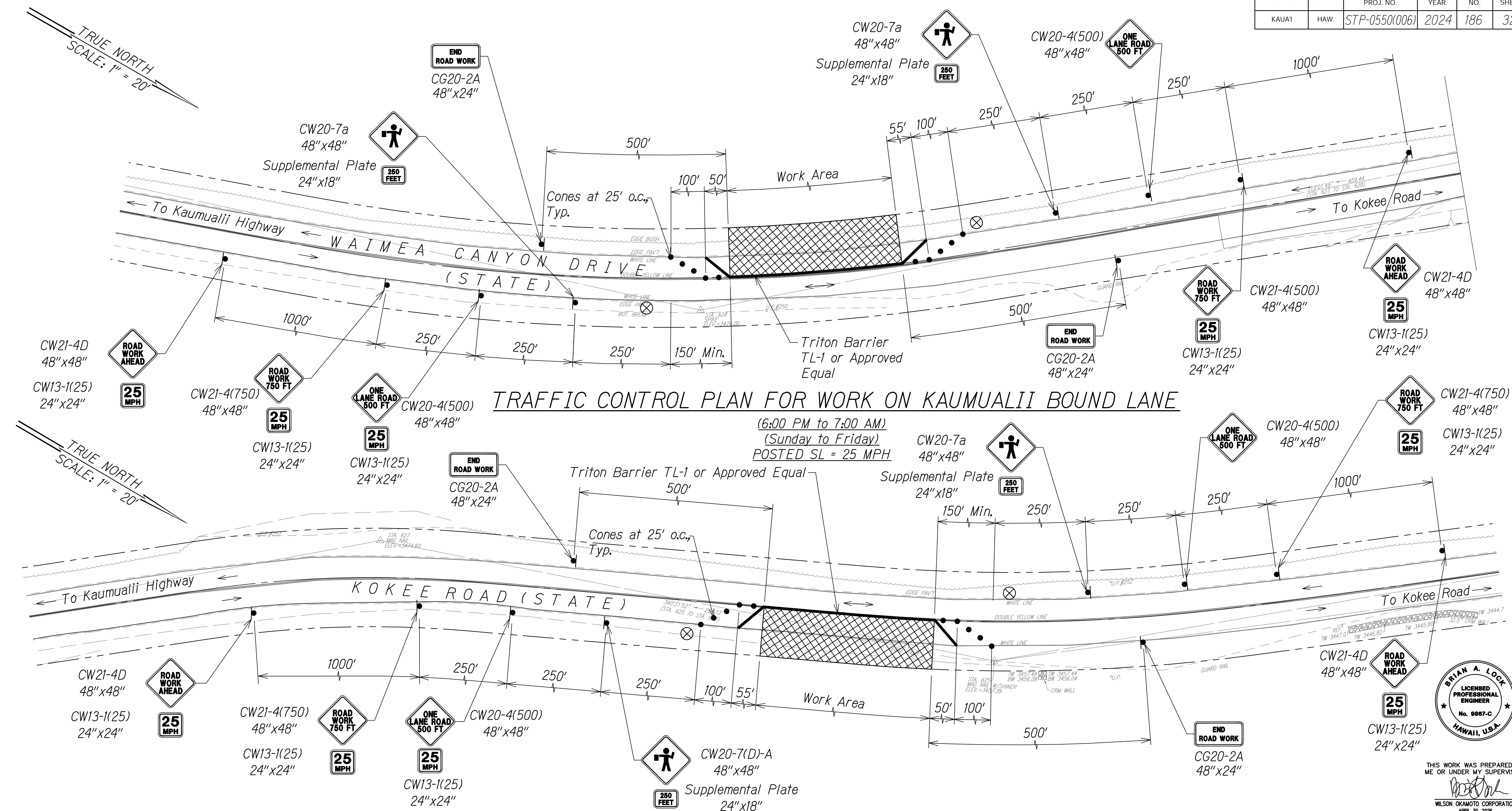







DIST. NO.	STATE	FED. AID PROJ. NO.	FISCAL YEAR	SHEET NO.	TOTAL SHEETS
KAUA'I	HAW.	STP-0550(006)	2024	186	325



Legend:

- |   |  |
|---|--|
|  | Work Area                                |
|  | Police Officer                           |
|  | Triton Barrier TL-1 or<br>Approved Equal |
|  | Sign                                     |
|  | Direction of Traffic                     |

NOTES:

1. *One Lane Road (CW20-4) and Flagger Ahead (CW20-7) Signs Shall Be Removed Or Covered When No Work Is Being Performed And Lane Is Not Closed.*

TRAFFIC CONTROL PLAN FOR WORK ON KOKEE BOUND LANE

(6:00 PM to 7:00 AM)  
(Sunday to Friday)  
POSTED SL = 25 MPH

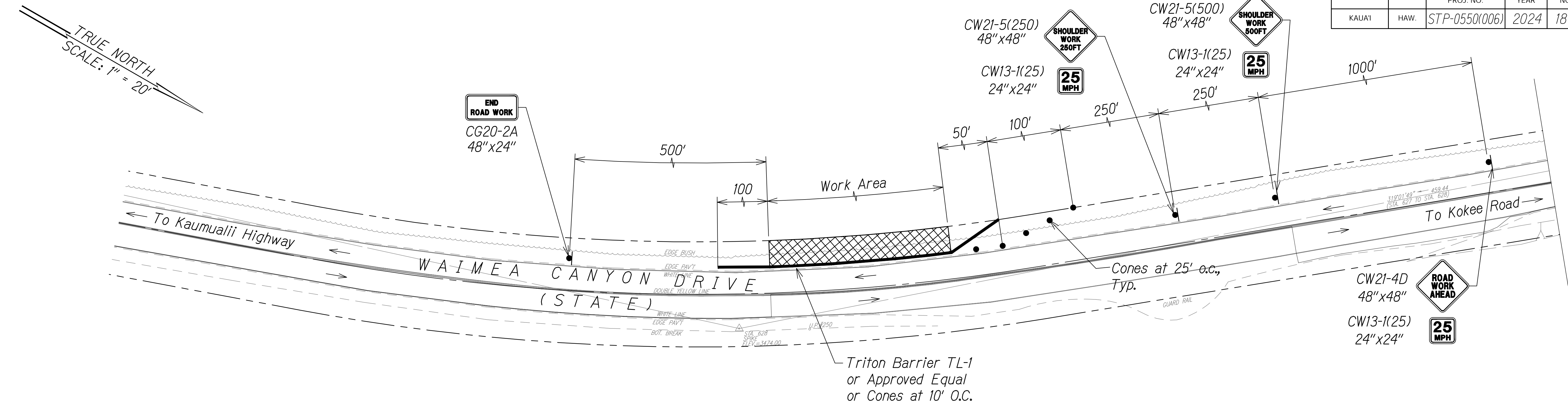
STATE OF HAWAII  
DEPARTMENT OF TRANSPORTATION  
HIGHWAYS DIVISION

TRAFFIC CONTROL PLAN 1

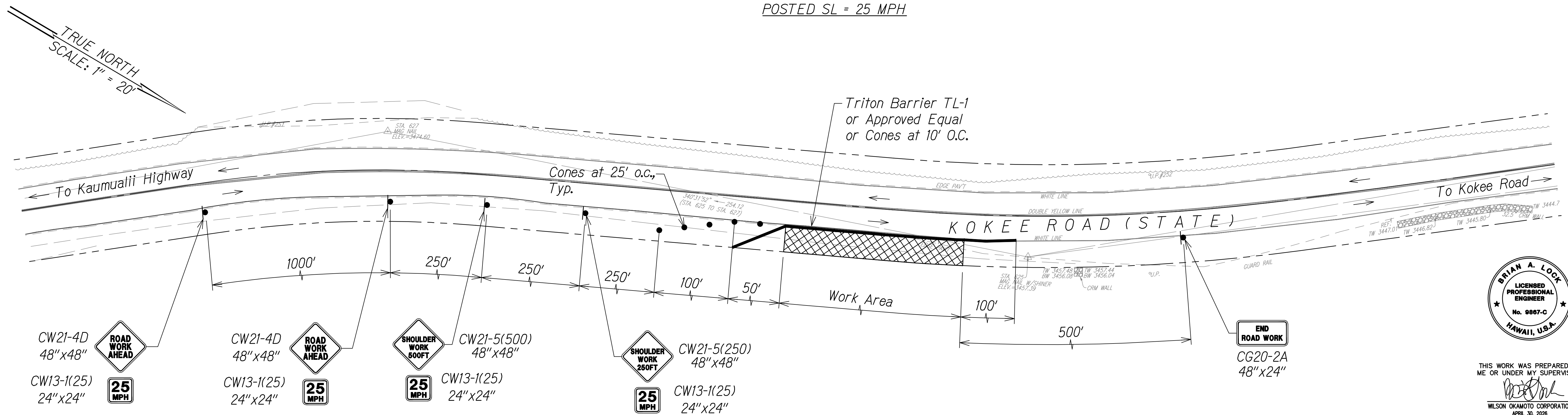
WAIMEA CANYON DRIVE /  
KOKEE ROAD IMPROVEMENTS, PHASE 2B  
MILE POST 4.6 TO MILE POST 11.5  
Federal-Aid Project No. STP-0550(006)  
Scale: 1" = 20' Date: July 2024

SHEET No. TCPI OF 9 SHEETS

DIST. NO.	STATE	FED. AID PROJ. NO.	FISCAL YEAR	SHEET NO.	TOTAL SHEETS
KAUAI	HAW.	STP-0550(006)	2024	187	325



**TRAFFIC CONTROL PLAN FOR SHOULDER WORK ON KAUMUALII BOUND LANE**  
POSTED SL = 25 MPH




**TRAFFIC CONTROL PLAN FOR SHOULDER WORK ON KOKEE BOUND LANE**  
POSTED SL = 25 MPH

**Legend:**

- Work Area
- Triton Barrier TL-1 or Approved Equal
- Sign
- Direction of Traffic

**NOTES:**

1. Cones Or Delineators Shall Be Installed At 25' O.C. Max. On Tapers, 10' O.C. Max. along work area.
2. This plan may be used only if all road work, including equipment and workers are off the travel way.
3. Signing is not required if the work area including equipment and workers, is outside the clear zone distance, as specified in the latest AASHTO Roadside Design Guide.
4. Triton Barriers are required for work areas involving removal of existing guardrail.



THIS WORK WAS PREPARED BY  
ME OR UNDER MY SUPERVISION.  
*[Signature]*  
WILSON OKAMOTO CORPORATION  
APRIL 30, 2024  
LIC. EXP. DATE

STATE OF HAWAII  
DEPARTMENT OF TRANSPORTATION  
HIGHWAYS DIVISION

**TRAFFIC CONTROL PLAN 2**

WAIMEA CANYON DRIVE /  
KOKEE ROAD IMPROVEMENTS, PHASE 2B  
MILE POST 4.6 TO MILE POST 11.5  
Federal-Aid Project No. STP-0550(006)  
Scale: 1" = 20' Date: July 2024


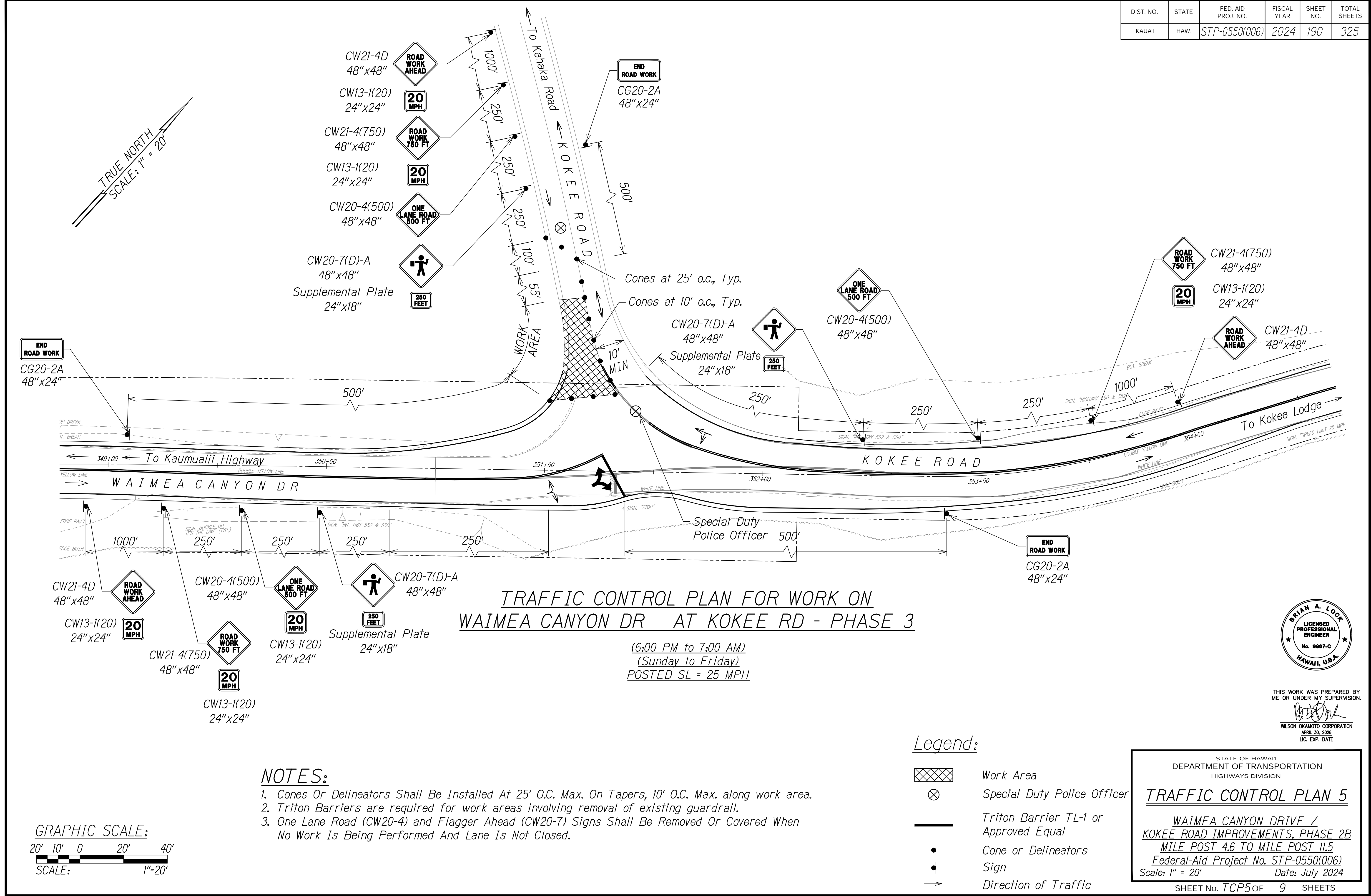
SHEET No. TCP2 OF 9 SHEETS







DIST. NO.	STATE	FED. AID PROJ. NO.	FISCAL YEAR	SHEET NO.	TOTAL SHEETS
KAUAI	HAW.	STP-0550(006)	2024	190	325



THIS WORK WAS PREPARED BY  
ME OR UNDER MY SUPERVISION.  
*[Signature]*  
WILSON OKAMOTO CORPORATION  
APRIL 30, 2024  
LIC. EXP. DATE

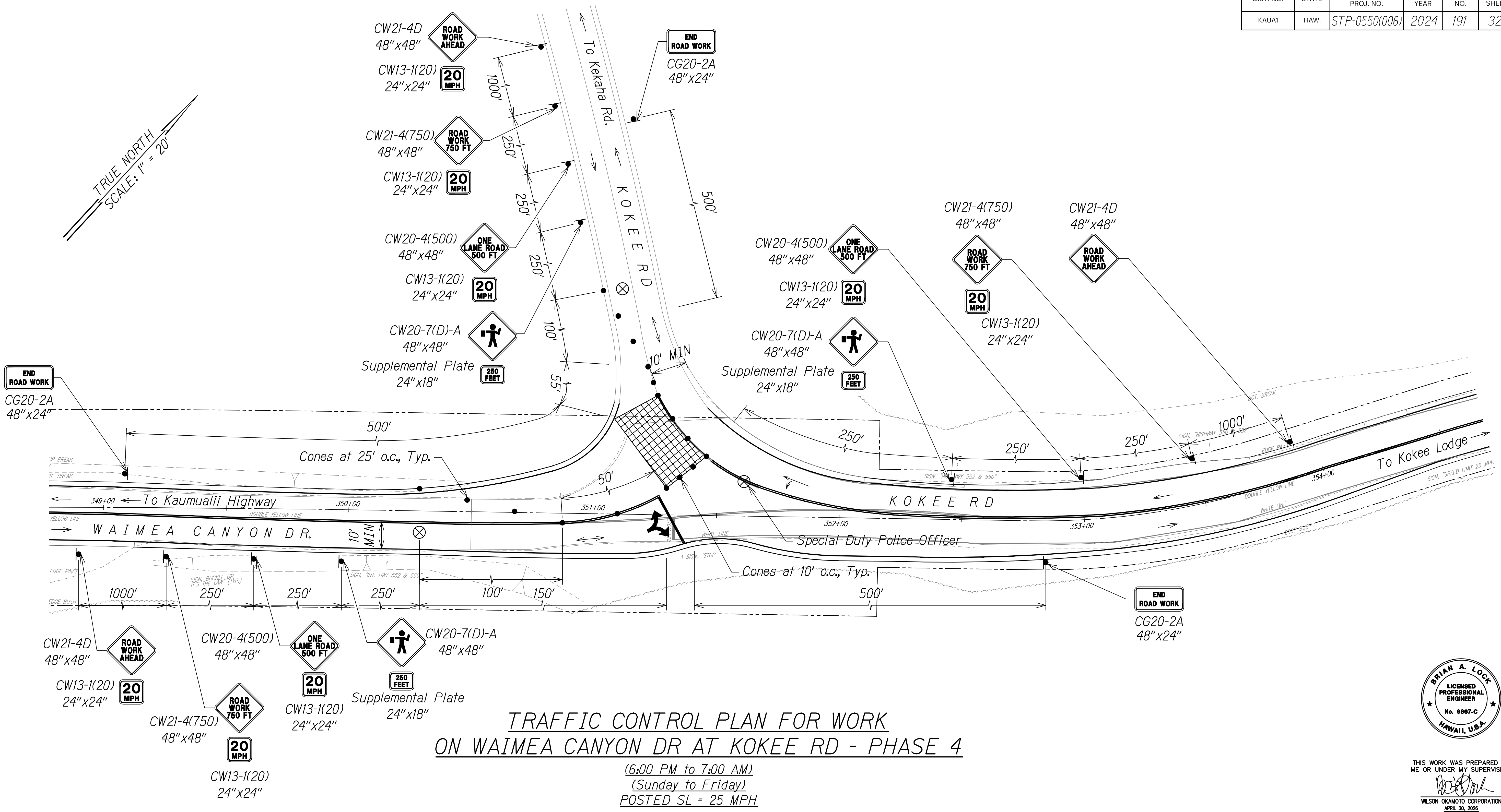
STATE OF HAWAII  
DEPARTMENT OF TRANSPORTATION  
HIGHWAYS DIVISION

TRAFFIC CONTROL PLAN 5

WAIMEA CANYON DRIVE /  
Kokee Road Improvements, Phase 2B  
MILE POST 4.6 TO MILE POST 11.5  
Federal-Aid Project No. STP-0550(006)  
Scale: 1" = 20' Date: July 2024

SHEET No. TCP5 OF 9 SHEETS

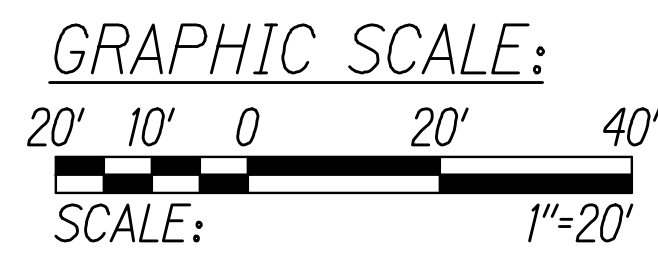
DIST. NO.	STATE	FED. AID PROJ. NO.	FISCAL YEAR	SHEET NO.	TOTAL SHEETS
KAUAI	HAW.	STP-0550(006)	2024	191	325



**TRAFFIC CONTROL PLAN FOR WORK  
ON WAIMEA CANYON DR AT KOKEE RD - PHASE 4**  
(6:00 PM to 7:00 AM)  
(Sunday to Friday)  
POSTED SL = 25 MPH

**NOTES:**

1. Cones Or Delineators Shall Be Installed At 25' O.C. Max. On Tapers, 10' O.C. Max. along work area.
2. Triton Barriers are required for work areas involving removal of existing guardrail.
3. One Lane Road (CW20-4) and Flagger Ahead (CW20-7) Signs Shall Be Removed Or Covered When No Work Is Being Performed And Lane Is Not Closed.



**Legend:**


- Work Area
- Special Duty Police Officer
- Triton Barrier TL-1 or Approved Equal
- Cone or Delineators
- Sign
- Direction of Traffic

STATE OF HAWAII  
DEPARTMENT OF TRANSPORTATION  
HIGHWAYS DIVISION

**TRAFFIC CONTROL PLAN 6**

WAIMEA CANYON DRIVE /  
KOKEE ROAD IMPROVEMENTS, PHASE 2B  
MILE POST 4.6 TO MILE POST 11.5  
Federal-Aid Project No. STP-0550(006)  
Scale: 1" = 20' Date: July 2024

SHEET No. TCP6 OF 9 SHEETS

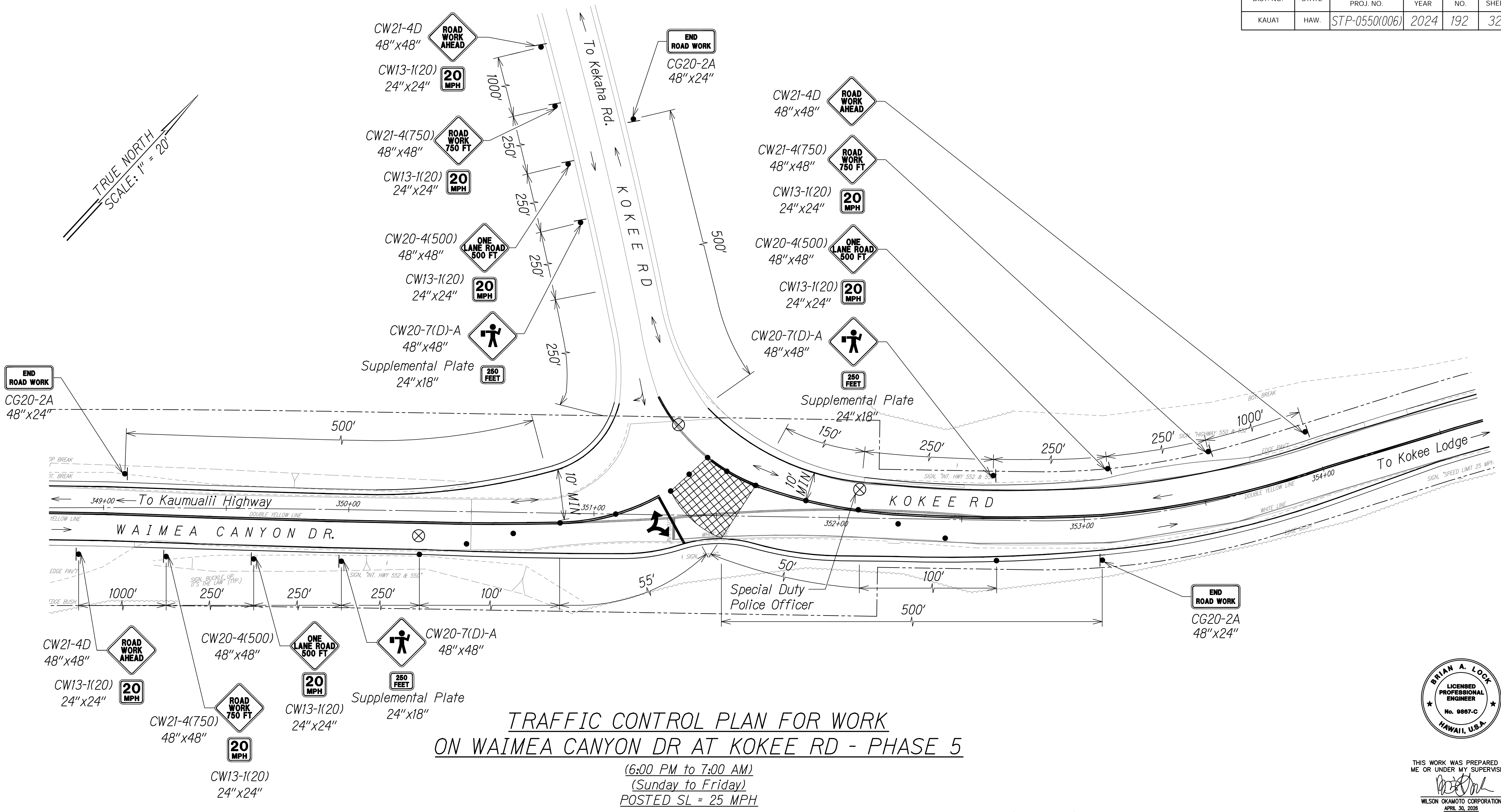


THIS WORK WAS PREPARED BY  
ME OR UNDER MY SUPERVISION.  
WILSON OKAMOTO CORPORATION  
APRIL 30, 2024  
LIC. EXP. DATE

SURVEY PLOTTED BY	DATE
DESIGNED BY	
TRACED BY	
NOTED BY	
QUANTITIES BY	
CHECKED BY	
ORIGINAL PLAN	
NOTE BOOK	
No.	



DIST. NO.	STATE	FED. AID PROJ. NO.	FISCAL YEAR	SHEET NO.	TOTAL SHEETS
KAUAI	HAW.	STP-0550(006)	2024	192	325



**TRAFFIC CONTROL PLAN FOR WORK  
ON WAIMEA CANYON DR AT KOKEE RD - PHASE 5**  
(6:00 PM to 7:00 AM)  
(Sunday to Friday)  
POSTED SL = 25 MPH

**NOTES:**

1. Cones Or Delineators Shall Be Installed At 25' O.C. Max. On Tapers, 10' O.C. Max. along work area.
2. Triton Barriers are required for work areas involving removal of existing guardrail.
3. One Lane Road (CW20-4) and Flagger Ahead (CW20-7) Signs Shall Be Removed Or Covered When No Work Is Being Performed And Lane Is Not Closed.

**GRAPHIC SCALE:**  
20' 10' 0 20' 40'  
SCALE: 1"=20'

**Legend:**


- Work Area
- Special Duty Police Officer
- Triton Barrier TL-1 or Approved Equal
- Cone or Delineators
- Sign
- Direction of Traffic

STATE OF HAWAII  
DEPARTMENT OF TRANSPORTATION  
HIGHWAYS DIVISION

**TRAFFIC CONTROL PLAN 7**


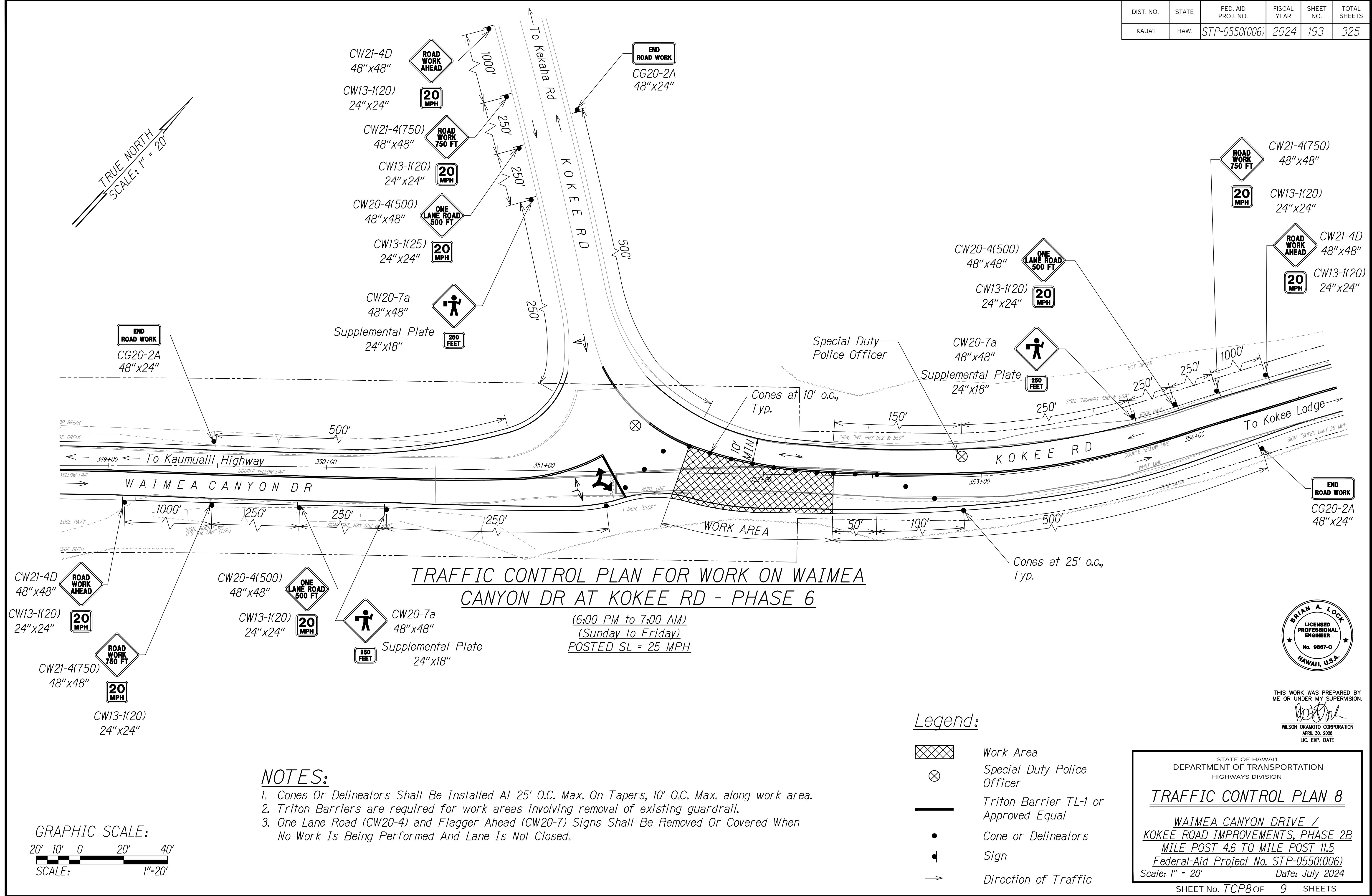
WAIMEA CANYON DRIVE /  
KOKEE ROAD IMPROVEMENTS, PHASE 2B  
MILE POST 4.6 TO MILE POST 11.5  
Federal-Aid Project No. STP-0550(006)  
Scale: 1" = 20' Date: July 2024

SHEET No. TCP7 OF 9 SHEETS



THIS WORK WAS PREPARED BY  
ME OR UNDER MY SUPERVISION.  
WILSON OKAMOTO CORPORATION  
APRIL 30, 2024  
LIC. EXP. DATE

DIST. NO.	STATE	FED. AID PROJ. NO.	FISCAL YEAR	SHEET NO.	TOTAL SHEETS
KAUAI	HAW.	STP-0550(006)	2024	193	325



THIS WORK WAS PREPARED BY  
ME OR UNDER MY SUPERVISION.  
WILSON OKAMOTO CORPORATION  
APRIL 30, 2024  
LIC. EXP. DATE



