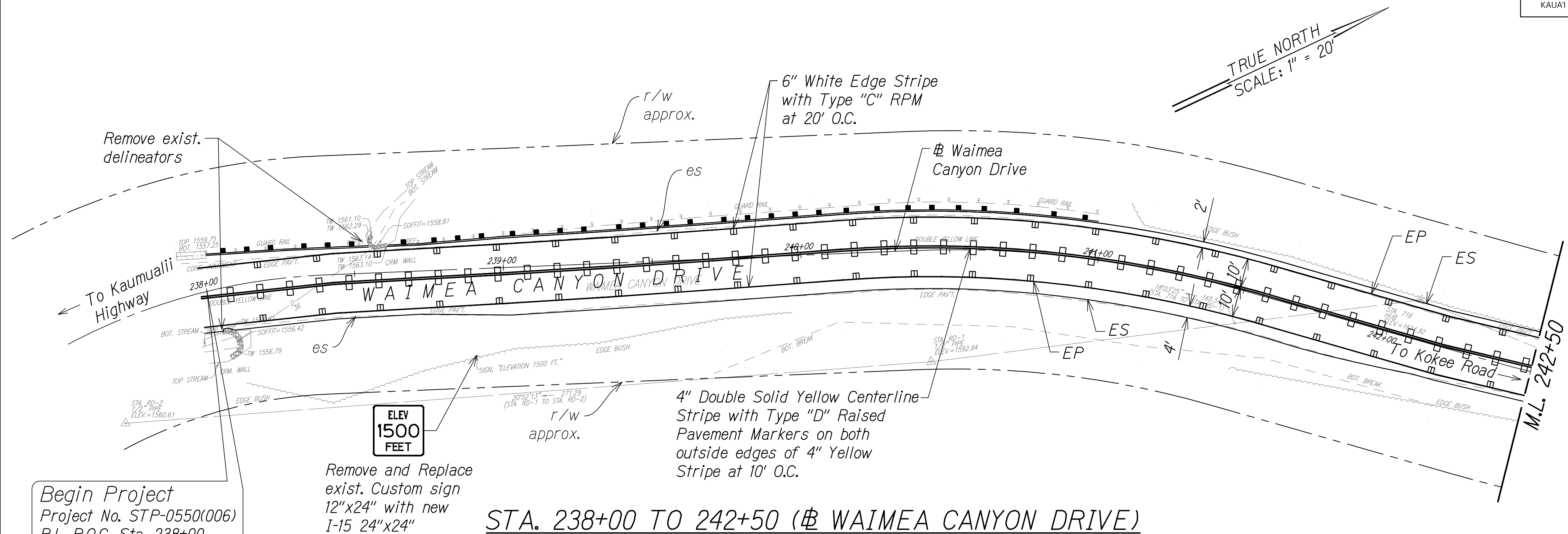


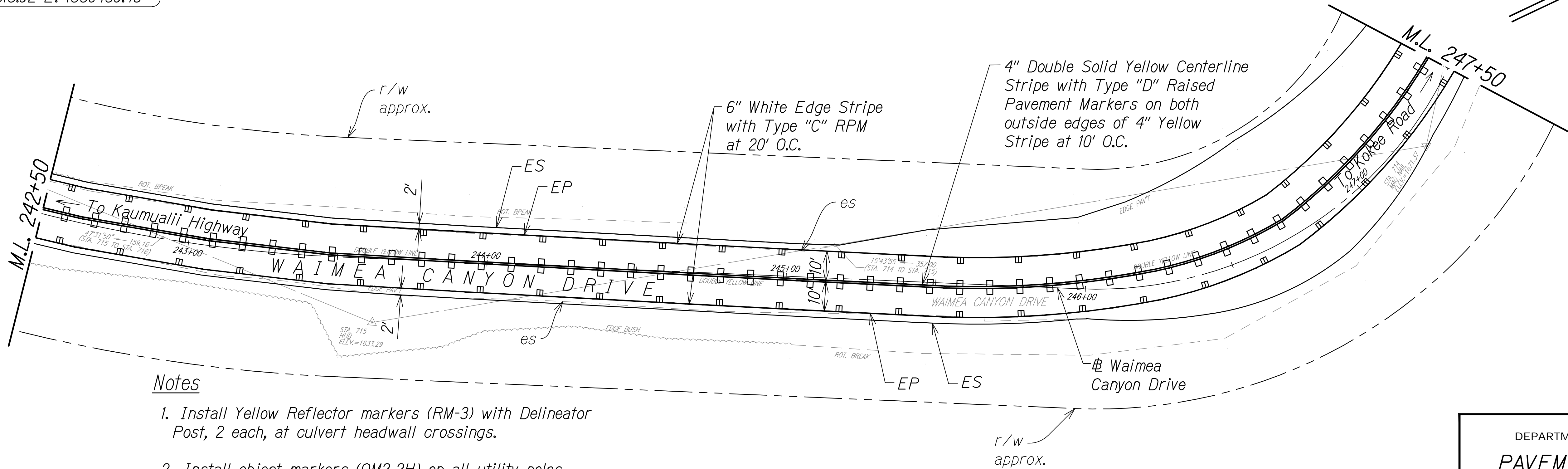
DIST. NO.	STATE	FED. AID PROJ. NO.	FISCAL YEAR	SHEET NO.	TOTAL SHEETS
KAUAI	HAW.	STP-0550(006)	2024	152	325



Begin Project
Project No. STP-0550(006)
B.L. P.O.C. Sta. 238+00
Waimea Canyon Drive
N: 63613.92 E: 1580439.43

Remove and Replace
exist. Custom sign
12"x24" with new
I-15 24"x24"

STA. 238+00 TO 242+50 (# WAIMEA CANYON DRIVE)




Notes

1. Install Yellow Reflector markers (RM-3) with Delineator Post, 2 each, at culvert headwall crossings.
2. Install object markers (OM2-2H) on all utility poles.
3. OM-5 to be installed on all regulatory and warning signs. Install OM2-2V on other types of signs.
4. Install White Reflector Markers (RM-3) on Steel Posts behind guardrails at spacing identified on Table 3F-1 in MUTCD or 200' on tangents (from end to end).

GRAPHIC SCALE:
20' 10' 0 20' 40'
SCALE: 1"=20'

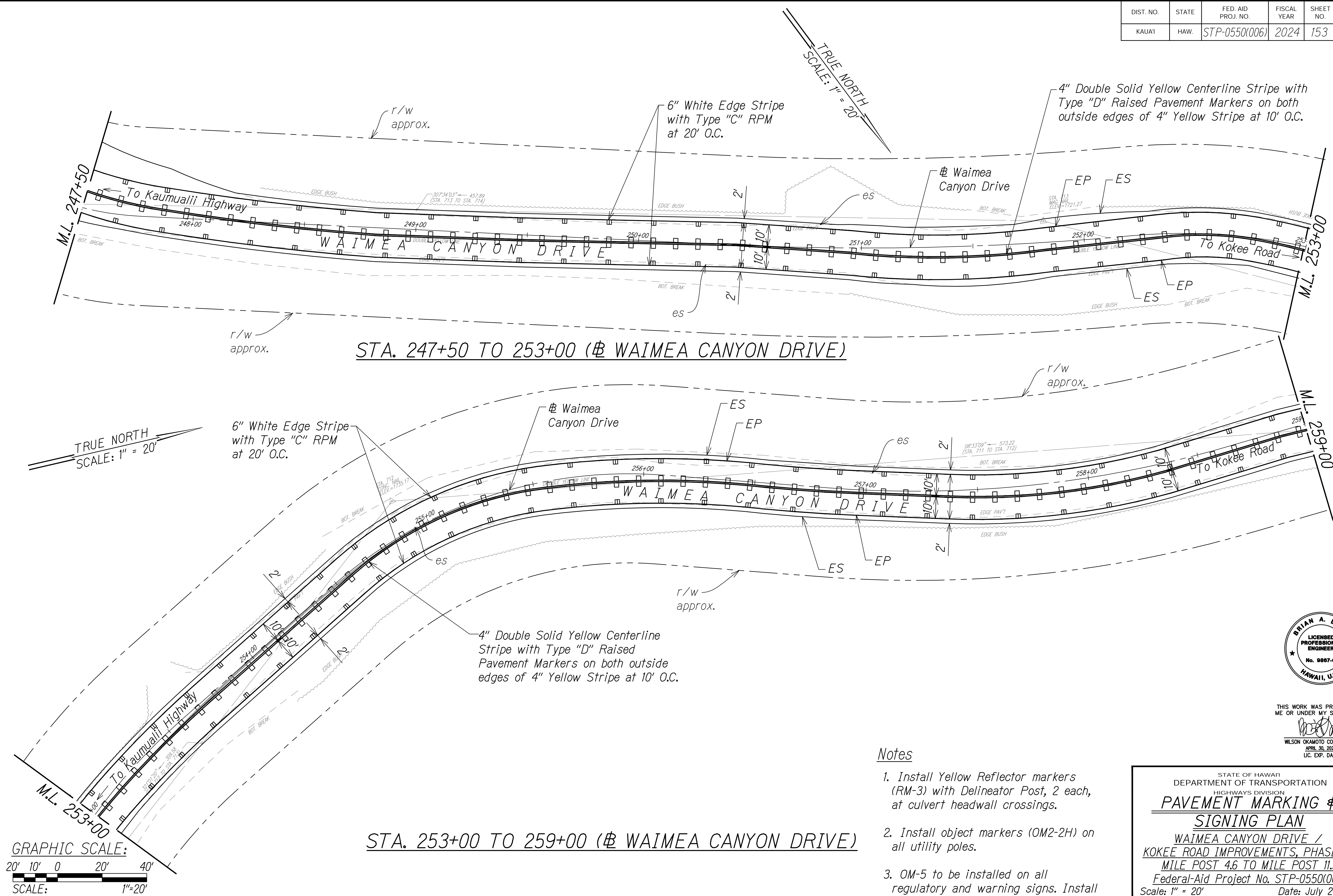
STA. 242+50 TO 247+50 (# WAIMEA CANYON DRIVE)



THIS WORK WAS PREPARED BY
ME OR UNDER MY SUPERVISION.
[Signature]
WILSON OKAMOTO CORPORATION
APRIL 30, 2024
LIC. EXP. DATE


STATE OF HAWAII
DEPARTMENT OF TRANSPORTATION
HIGHWAYS DIVISION
**PAVEMENT MARKING &
SIGNING PLAN**
**WAIMEA CANYON DRIVE /
KOEKE ROAD IMPROVEMENTS, PHASE 2B**
MILE POST 4.6 TO MILE POST 11.5
Federal-Aid Project No. STP-0550(006)
Scale: 1" = 20' Date: July 2024
SHEET No. PM1 OF 33 SHEETS

DIST. NO.	STATE	FED. AID PROJ. NO.	FISCAL YEAR	SHEET NO.	TOTAL SHEETS
KAUAI	HAW.	STP-0550(006)	2024	153	325



ORIGINAL PLAN	DATE
NOTE BOOK	DESIGNED BY
	QUANTITIES BY
	CHECKED BY

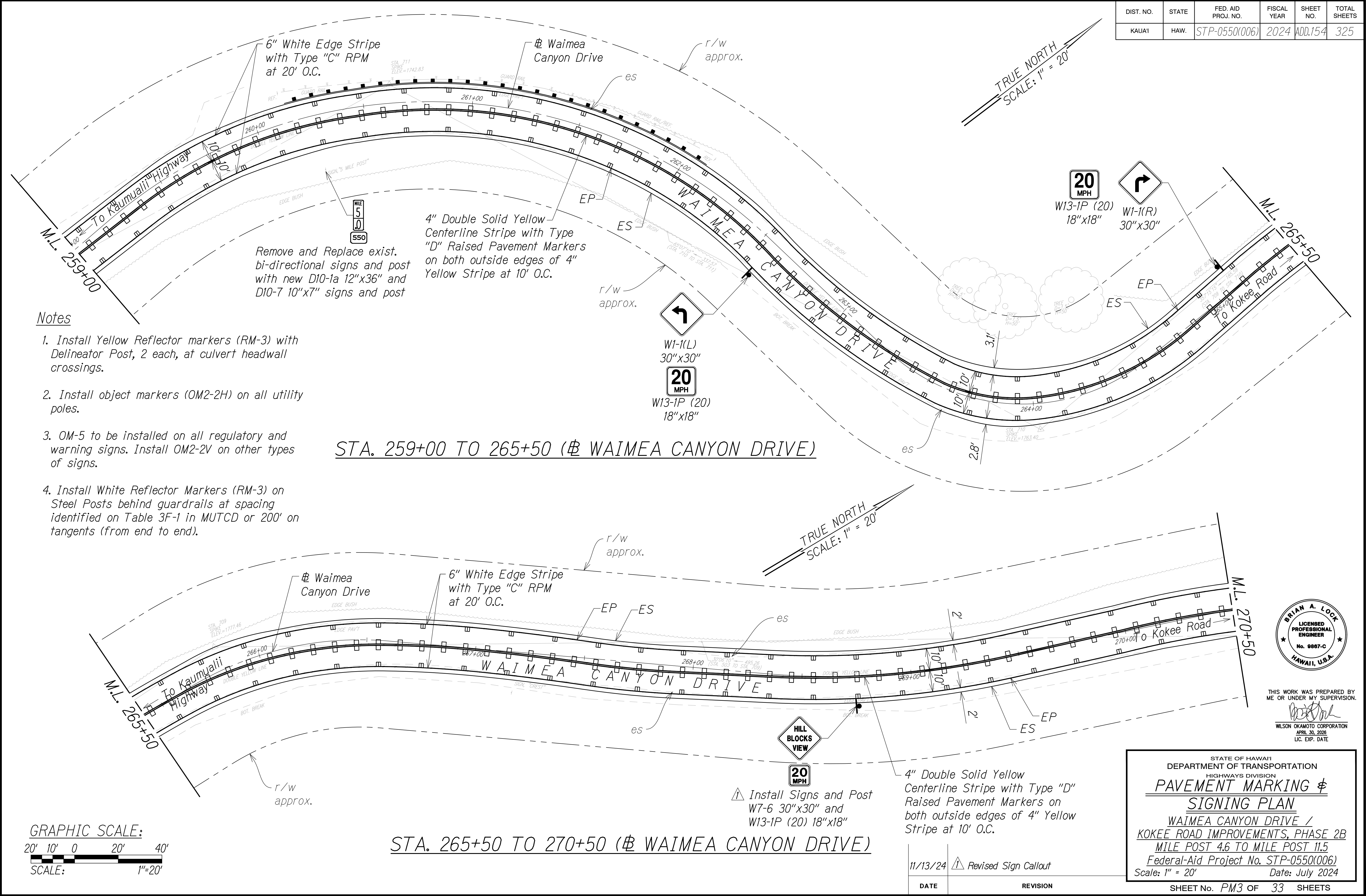
- Notes
1. Install Yellow Reflector markers (RM-3) with Delineator Post, 2 each, at culvert headwall crossings.
 2. Install object markers (OM2-2H) on all utility poles.
 3. OM-5 to be installed on all regulatory and warning signs. Install OM2-2V on other types of signs.



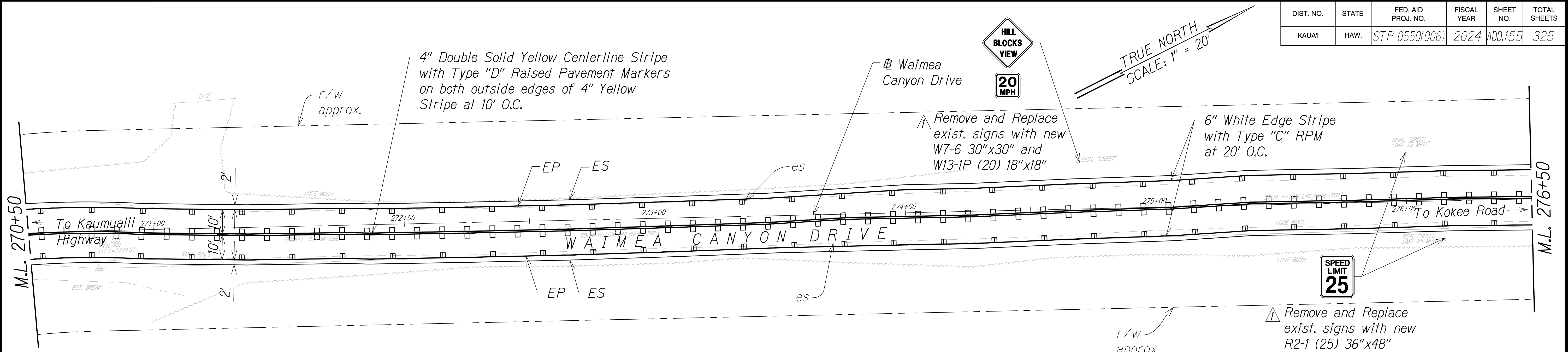
THIS WORK WAS PREPARED BY ME OR UNDER MY SUPERVISION.
WILSON OKAMOTO CORPORATION
APRIL 30, 2026
LIC. EXP. DATE

STATE OF HAWAII
DEPARTMENT OF TRANSPORTATION
HIGHWAYS DIVISION
PAVEMENT MARKING & SIGNING PLAN
WAIMEA CANYON DRIVE /
KOKEE ROAD IMPROVEMENTS, PHASE 2B
MILE POST 4.6 TO MILE POST 11.5
Federal-Aid Project No. STP-0550(006)
Scale: 1" = 20' Date: July 2024
SHEET No. PM2 OF 33 SHEETS

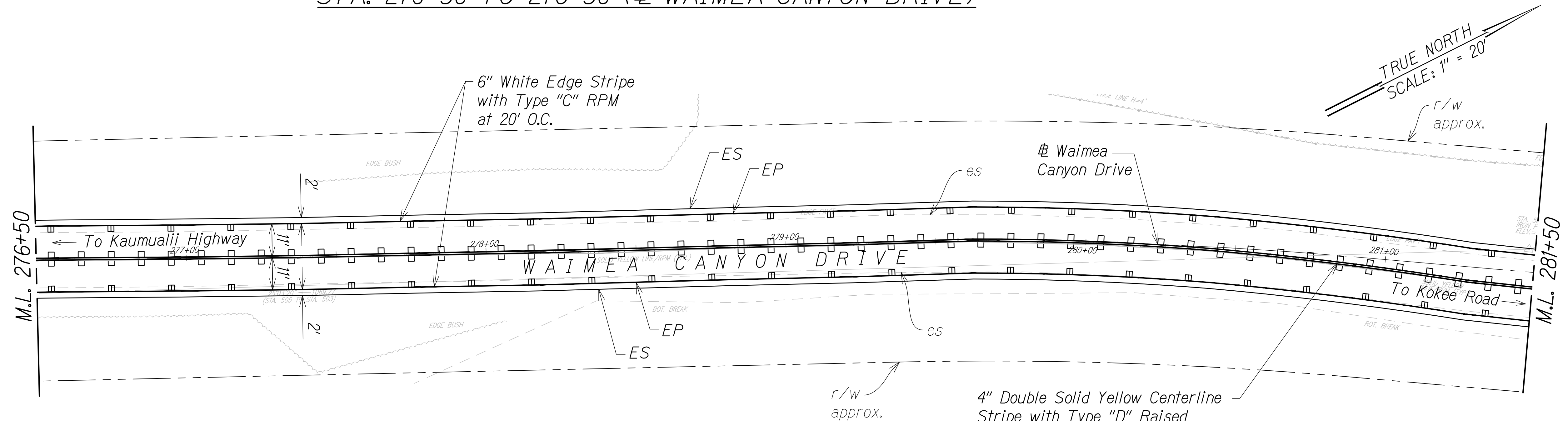
DIST. NO.	STATE	FED. AID PROJ. NO.	FISCAL YEAR	SHEET NO.	TOTAL SHEETS
KAUAI	HAW.	STP-0550(006)	2024	ADD.154	325



DIST. NO.	STATE	FED. AID PROJ. NO.	FISCAL YEAR	SHEET NO.	TOTAL SHEETS
KAUAI	HAW.	STP-0550(006)	2024	ADD.155	325



STA. 270+50 TO 276+50 (# WAIMEA CANYON DRIVE)




STA. 276+50 TO 281+50 (# WAIMEA CANYON DRIVE)

Notes

1. Install Yellow Reflector markers (RM-3) with Delineator Post, 2 each, at culvert headwall crossings.
2. Install object markers (OM2-2H) on all utility poles.
3. OM-5 to be installed on all regulatory and warning signs. Install OM2-2V on other types of signs.



SURVEY PLOTTED BY	DATE
DESIGNED BY	
TRACED BY	
NOTE BOOK	
DESIGNED BY	
QUANTITIES BY	
CHECKED BY	

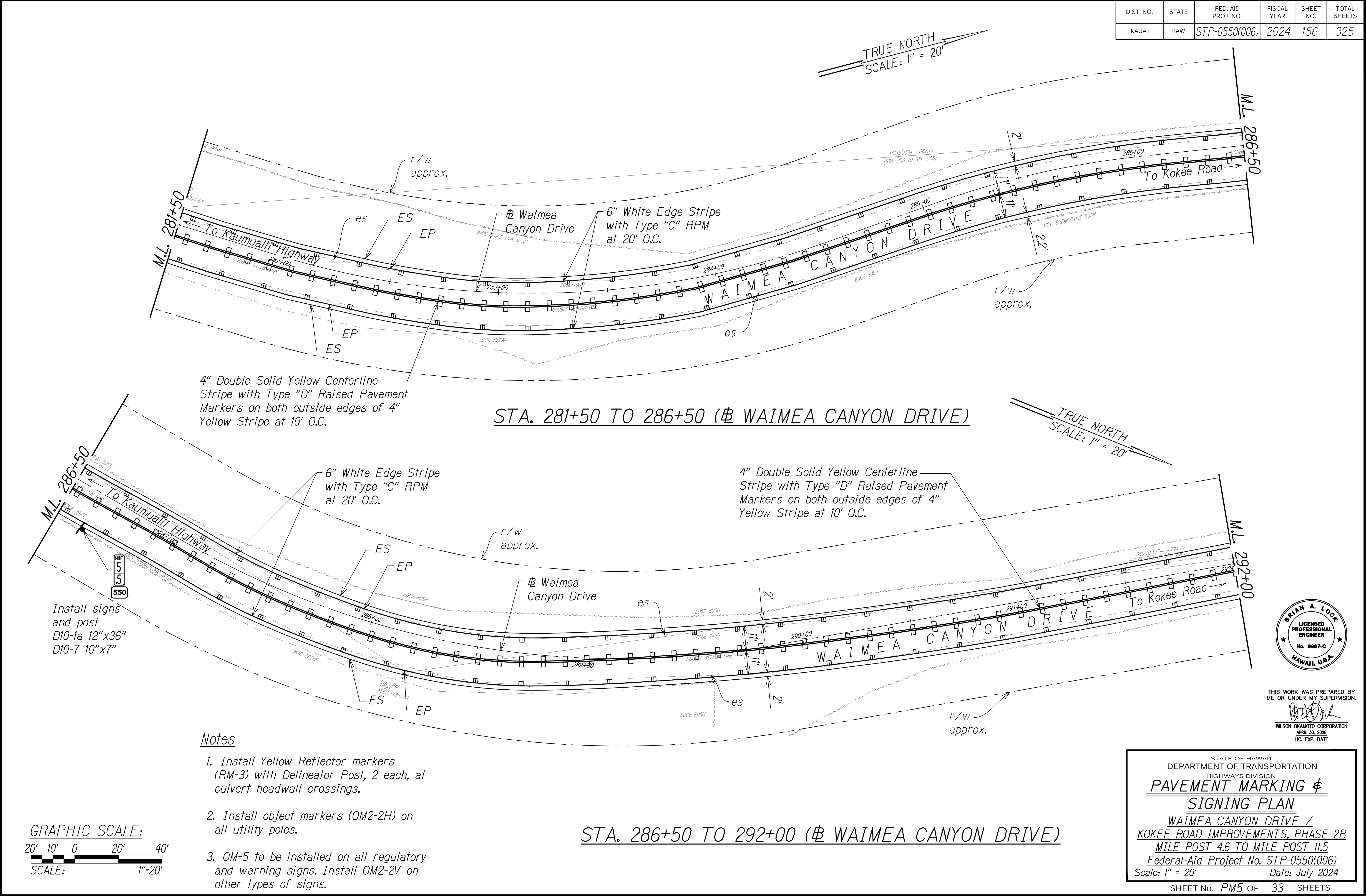


THIS WORK WAS PREPARED BY
ME OR UNDER MY SUPERVISION.
[Signature]
WILSON OKAMOTO CORPORATION
APRIL 30, 2026
LIC. EXP. DATE

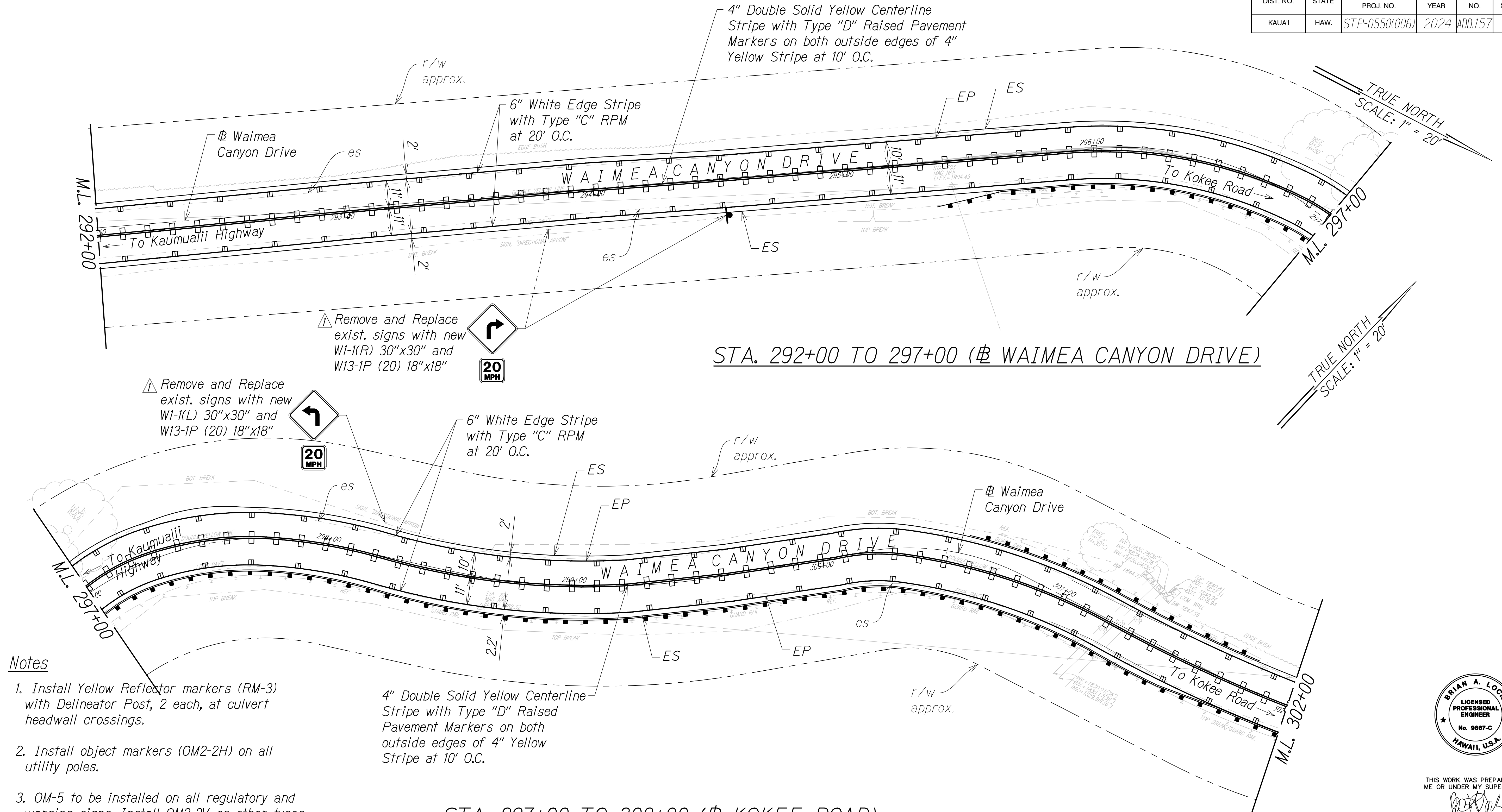
STATE OF HAWAII
DEPARTMENT OF TRANSPORTATION
HIGHWAYS DIVISION
**PAVEMENT MARKING &
SIGNING PLAN**
WAIMEA CANYON DRIVE /
KOKEE ROAD IMPROVEMENTS, PHASE 2B
MILE POST 4.6 TO MILE POST 11.5
Federal-Aid Project No. STP-0550(006)
Scale: 1" = 20' Date: July 2024
SHEET No. PM4 OF 33 SHEETS

DATE	REVISION
11/13/24	Revised Sign Callout

DIST. NO.	STATE	FED. AID PROJ. NO.	FISCAL YEAR	SHEET NO.	TOTAL SHEETS
KAUAI	HAW.	STP-0550(006)	2024	156	325



DIST. NO.	STATE	FED. AID PROJ. NO.	FISCAL YEAR	SHEET NO.	TOTAL SHEETS
KAUAI	HAW.	STP-0550(006)	2024	ADD.157	325



Notes

1. Install Yellow Reflector markers (RM-3) with Delineator Post, 2 each, at culvert headwall crossings.
2. Install object markers (OM2-2H) on all utility poles.
3. OM-5 to be installed on all regulatory and warning signs. Install OM2-2V on other types of signs.
4. Install White Reflector Markers (RM-3) on Steel Posts behind guardrails at spacing identified on Table 3F-1 in MUTCD or 200' on tangents (from end to end).


GRAPHIC SCALE:
20' 10' 0 20' 40'
SCALE: 1"=20'

STA. 297+00 TO 302+00 (# KOKEE ROAD)

DATE	DESIGNED BY	CHECKED BY
11/13/24	DESIGNED BY	CHECKED BY
NOTE BOOK	DESIGNED BY	CHECKED BY
No.	DESIGNED BY	CHECKED BY

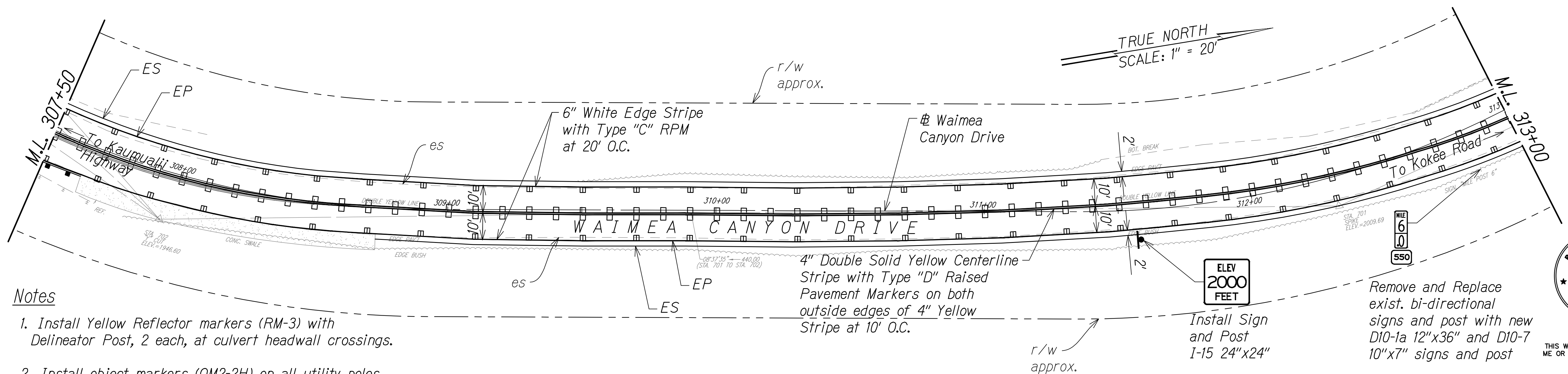
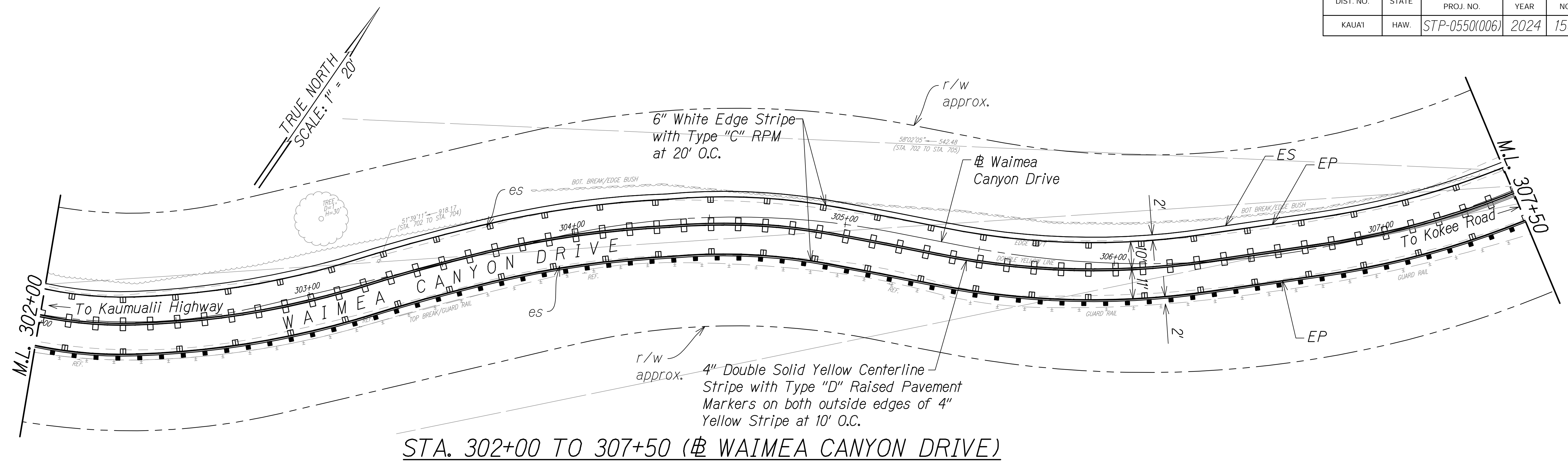
11/13/24	Revised Sign Callout
DATE	REVISION

STATE OF HAWAII
DEPARTMENT OF TRANSPORTATION
HIGHWAYS DIVISION
PAVEMENT MARKING & SIGNING PLAN
WAIMEA CANYON DRIVE /
KOKEE ROAD IMPROVEMENTS, PHASE 2B
MILE POST 4.6 TO MILE POST 11.5
Federal-Aid Project No. STP-0550(006)
Scale: 1" = 20' Date: July 2024
SHEET No. PM6 OF 33 SHEETS



THIS WORK WAS PREPARED BY
ME OR UNDER MY SUPERVISION.
WILSON OKAMOTO CORPORATION
APRIL 30, 2026
LIC. EXP. DATE

DIST. NO.	STATE	FED. AID PROJ. NO.	FISCAL YEAR	SHEET NO.	TOTAL SHEETS
KAUAI	HAW.	STP-0550(006)	2024	158	325



Notes

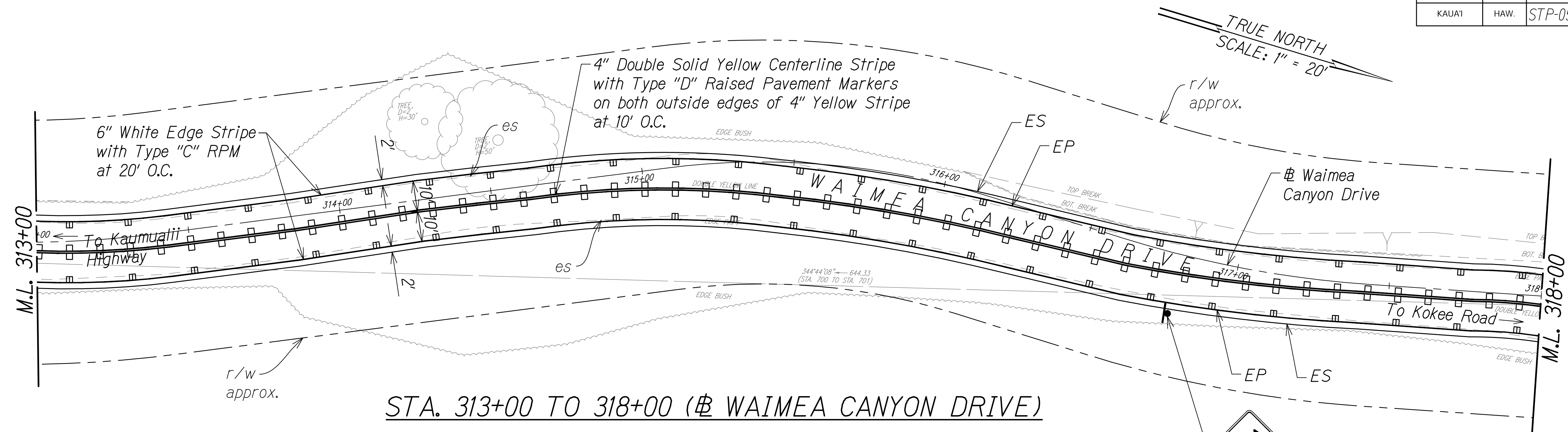
1. Install Yellow Reflector markers (RM-3) with Delineator Post, 2 each, at culvert headwall crossings.
2. Install object markers (OM2-2H) on all utility poles.
3. OM-5 to be installed on all regulatory and warning signs. Install OM2-2V on other types of signs.
4. Install White Reflector Markers (RM-3) on Steel Posts behind guardrails at spacing identified on Table 3F-1 in MUTCD or 200' on tangents (from end to end).

GRAPHIC SCALE:
20' 10' 0 20' 40'
SCALE: 1"=20'

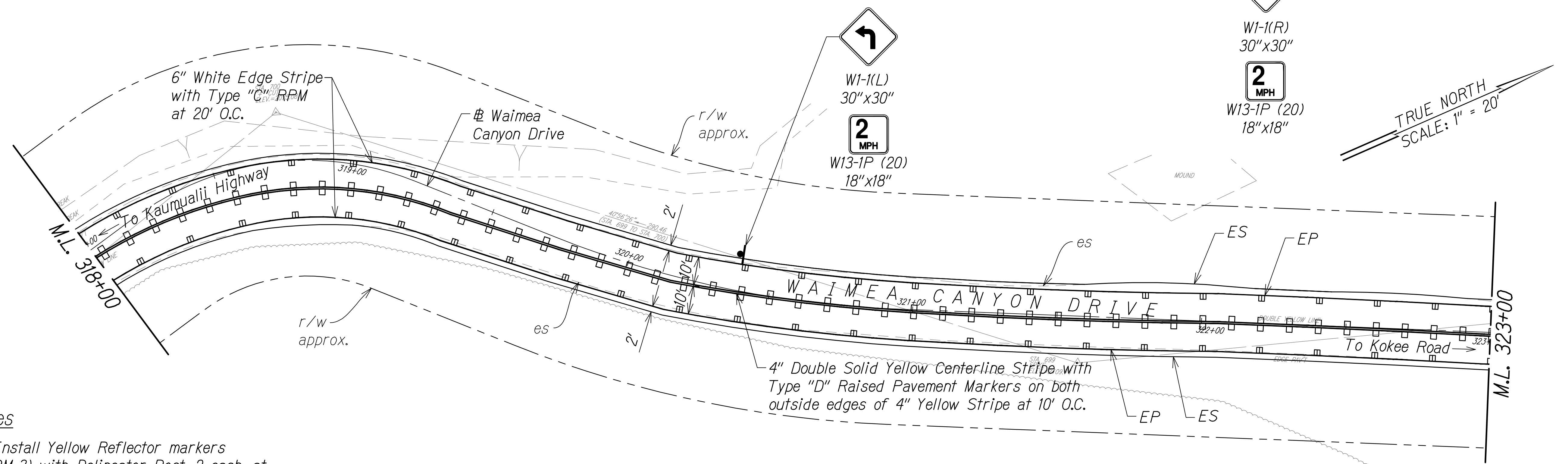
STATE OF HAWAII
DEPARTMENT OF TRANSPORTATION
HIGHWAYS DIVISION
PAVEMENT MARKING & SIGNING PLAN
WAIMEA CANYON DRIVE /
KOOKEE ROAD IMPROVEMENTS, PHASE 2B
MILE POST 4.6 TO MILE POST 11.5
Federal-Aid Project No. STP-0550(006)
Scale: 1" = 20' Date: July 2024
SHEET No. PM7 OF 33 SHEETS

BRIAN A. LOCK
LICENSED PROFESSIONAL ENGINEER
No. 9867-C
HAWAII, U.S.A.
THIS WORK WAS PREPARED BY ME OR UNDER MY SUPERVISION.
WILSON OKAMOTO CORPORATION
APRIL 30, 2024
LIC. EXP. DATE

DIST. NO.	STATE	FED. AID PROJ. NO.	FISCAL YEAR	SHEET NO.	TOTAL SHEETS
KAUAI	HAW.	STP-0550(006)	2024	159	325



STA. 313+00 TO 318+00 (# WAIMEA CANYON DRIVE)




STA. 318+00 TO 323+00 (# WAIMEA CANYON DRIVE)

- Notes
- 1. Install Yellow Reflector markers (RM-3) with Delineator Post, 2 each, at culvert headwall crossings.
 - 2. Install object markers (OM2-2H) on all utility poles.
 - 3. OM-5 to be installed on all regulatory and warning signs. Install OM2-2V on other types of signs.



ORIGINAL PLAN	SURVEY PLOTTED BY	DATE
NOTE BOOK	DESIGNED BY	
	QUANTITIES BY	
	CHECKED BY	
No.		



THIS WORK WAS PREPARED BY ME OR UNDER MY SUPERVISION.

[Signature]

WILSON OKAMOTO CORPORATION
APRIL 30, 2024
LIC. EXP. DATE

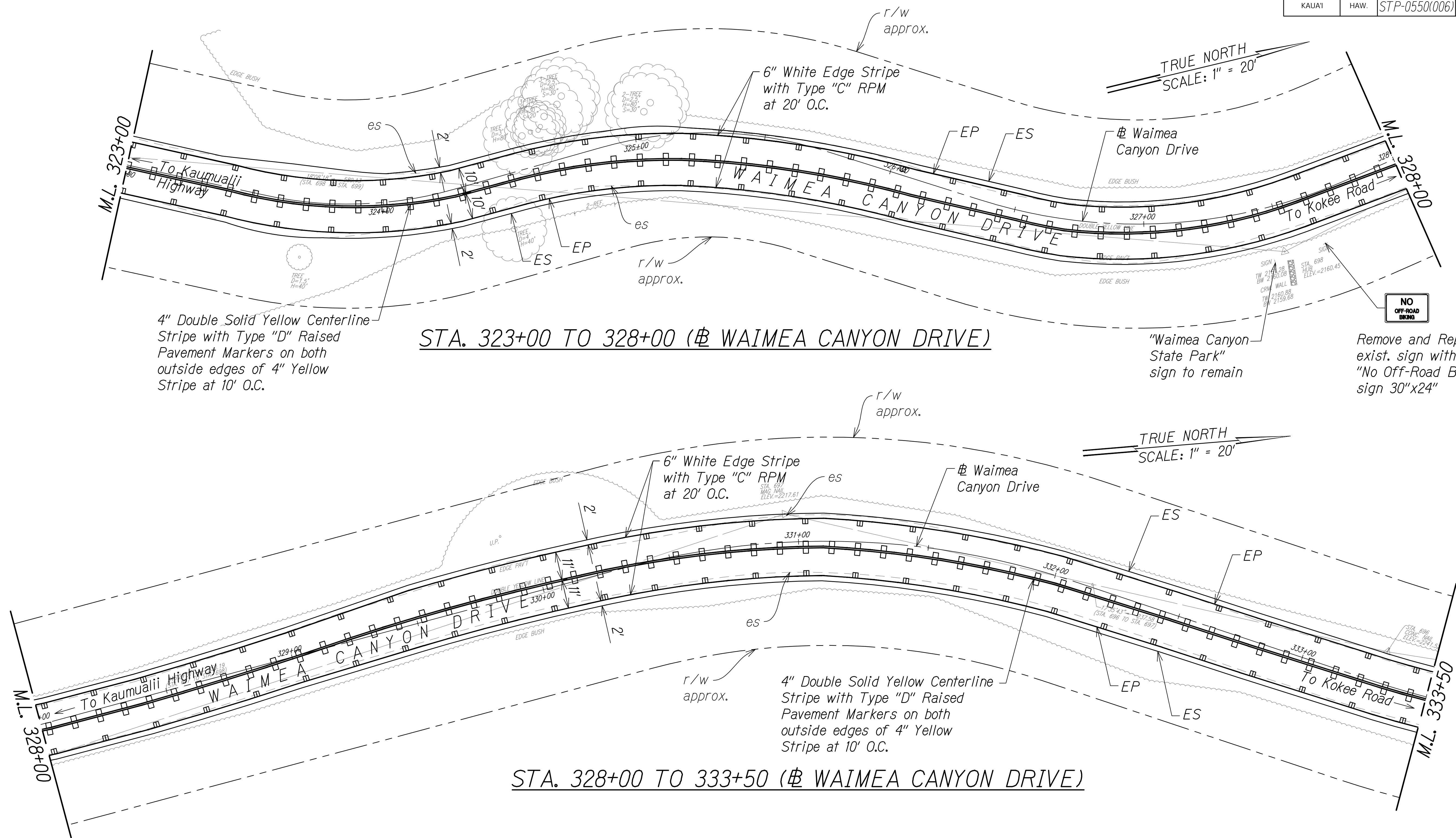
STATE OF HAWAII
DEPARTMENT OF TRANSPORTATION
HIGHWAYS DIVISION

PAVEMENT MARKING & SIGNING PLAN

WAIMEA CANYON DRIVE /
KOEKE ROAD IMPROVEMENTS, PHASE 2B
MILE POST 4.6 TO MILE POST 11.5
Federal-Aid Project No. STP-0550(006)
Scale: 1" = 20' Date: July 2024

SHEET No. PM8 OF 33 SHEETS

DIST. NO.	STATE	FED. AID PROJ. NO.	FISCAL YEAR	SHEET NO.	TOTAL SHEETS
KAUAI	HAW.	STP-0550(006)	2024	160	325




Notes

1. Install Yellow Reflector markers (RM-3) with Delineator Post, 2 each, at culvert headwall crossings.
2. Install object markers (OM2-2H) on all utility poles.
3. OM-5 to be installed on all regulatory and warning signs. Install OM2-2V on other types of signs.

GRAPHIC SCALE:
20' 10' 0 20' 40'
SCALE: 1"=20'

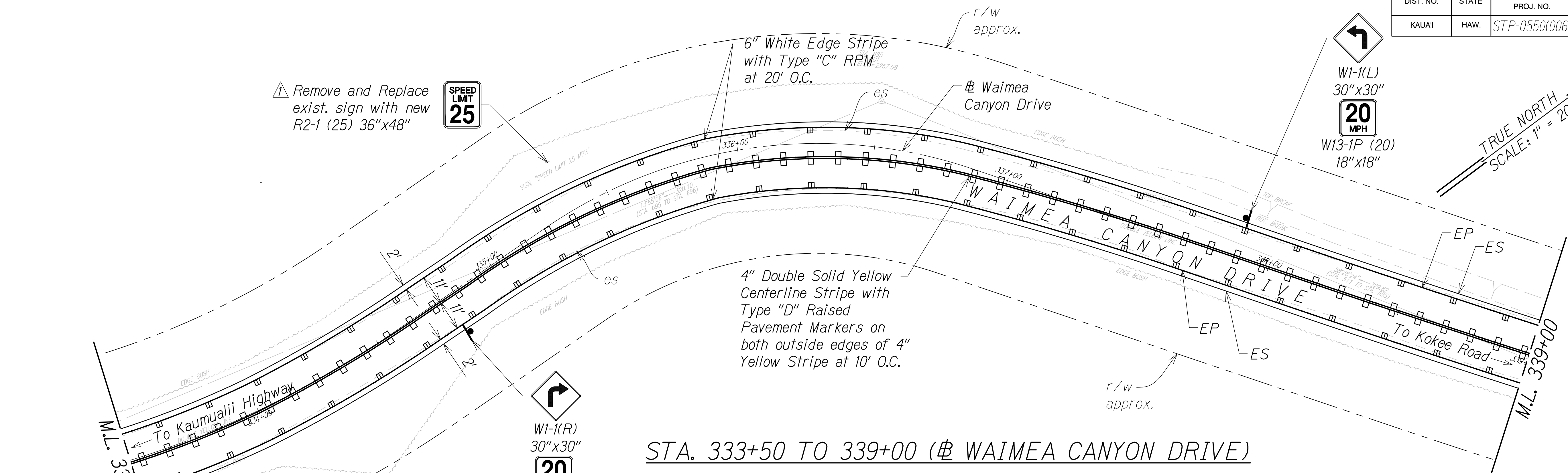
ORIGINAL PLAN	DATE
NOTE BOOK	
NO.	



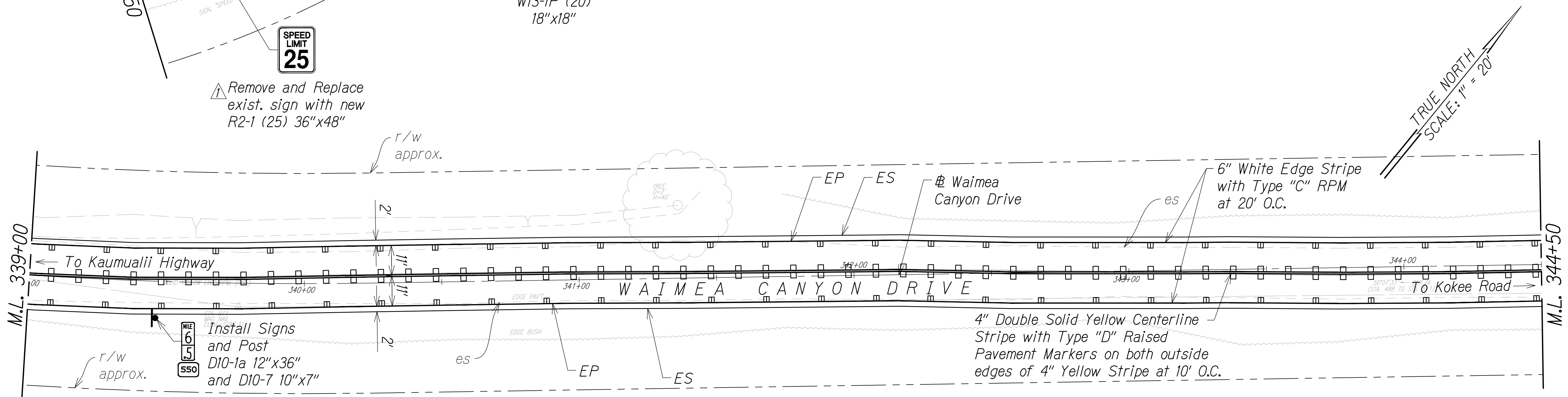
THIS WORK WAS PREPARED BY
ME OR UNDER MY SUPERVISION.
[Signature]
WILSON OKAMOTO CORPORATION
APRIL 30, 2024
LIC. EXP. DATE

STATE OF HAWAII
DEPARTMENT OF TRANSPORTATION
HIGHWAYS DIVISION
**PAVEMENT MARKING &
SIGNING PLAN**
WAIMEA CANYON DRIVE /
KOKEE ROAD IMPROVEMENTS, PHASE 2B
MILE POST 4.6 TO MILE POST 11.5
Federal-Aid Project No. STP-0550(006)
Scale: 1" = 20' Date: July 2024
SHEET No. PM9 OF 33 SHEETS

DIST. NO.	STATE	FED. AID PROJ. NO.	FISCAL YEAR	SHEET NO.	TOTAL SHEETS
KAUAI	HAW.	STP-0550(006)	2024	ADD.161	325



STA. 333+50 TO 339+00 (# WAIMEA CANYON DRIVE)




STA. 339+00 TO 344+50 (# WAIMEA CANYON DRIVE)

Notes

1. Install Yellow Reflector markers (RM-3) with Delineator Post, 2 each, at culvert headwall crossings.
2. Install object markers (OM2-2H) on all utility poles.
3. OM-5 to be installed on all regulatory and warning signs. Install OM2-2V on other types of signs.



SURVEY PLOTTED BY	DATE
DESIGNED BY	
TRACED BY	
NOTE BOOK	
QUANTITIES BY	
CHECKED BY	

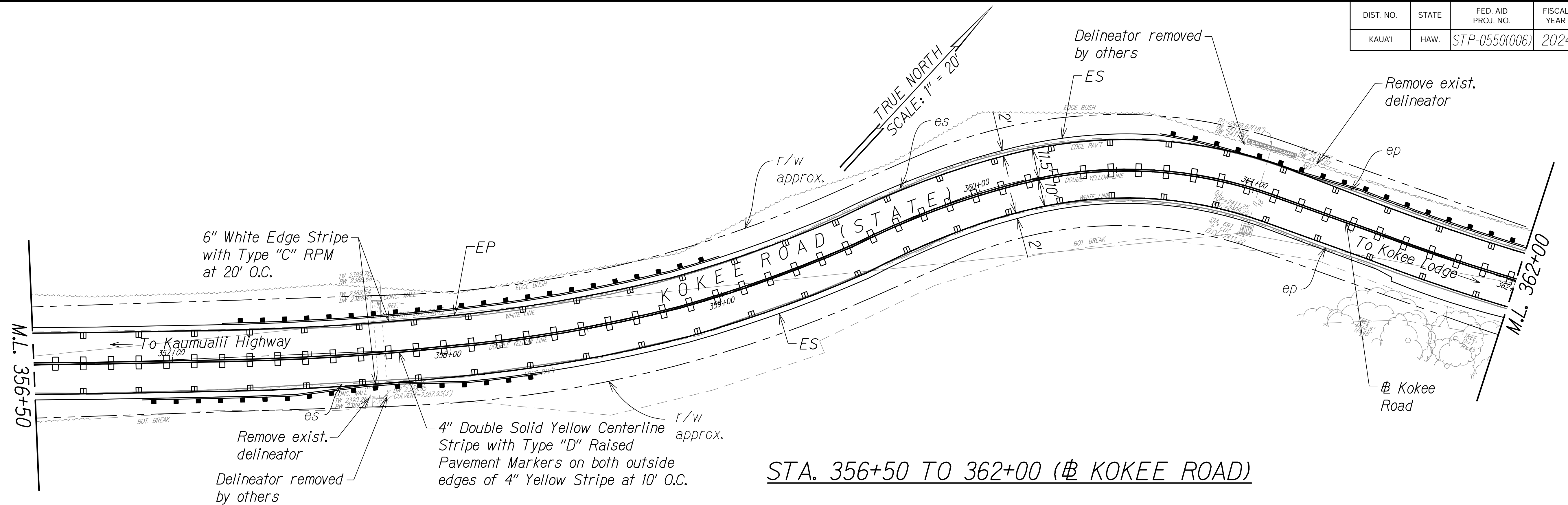


THIS WORK WAS PREPARED BY
ME OR UNDER MY SUPERVISION.
Brian A. Lock
WILSON OKAMOTO CORPORATION
APRIL 30, 2026
LIC. EXP. DATE

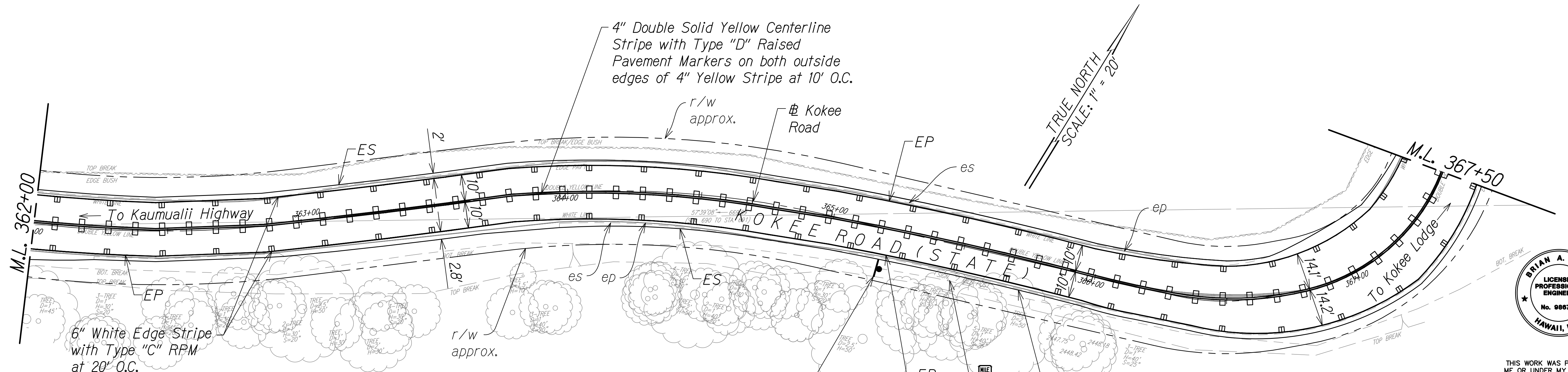
STATE OF HAWAII
DEPARTMENT OF TRANSPORTATION
HIGHWAYS DIVISION
**PAVEMENT MARKING &
SIGNING PLAN**
WAIMEA CANYON DRIVE /
KOOKEE ROAD IMPROVEMENTS, PHASE 2B
MILE POST 4.6 TO MILE POST 11.5
Federal-Aid Project No. STP-0550(006)
Scale: 1" = 20' Date: July 2024
SHEET No. PM10 OF 33 SHEETS

11/13/24	Revised Sign Callout
DATE	REVISION

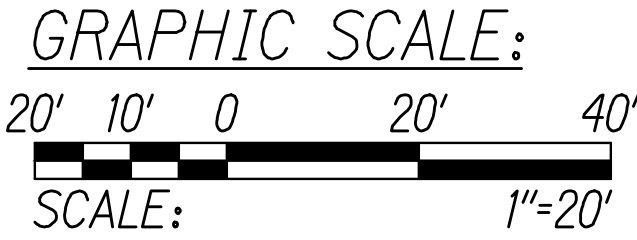
DIST. NO.	STATE	FED. AID PROJ. NO.	FISCAL YEAR	SHEET NO.	TOTAL SHEETS
KAUAI	HAW.	STP-0550(006)	2024	163	325



STA. 356+50 TO 362+00 (# KOKEE ROAD)



- Notes
1. Install object markers (OM2-2H) on all utility poles.
 2. OM-5 to be installed on all regulatory and warning signs. Install OM2-2V on other types of signs.
 3. Install White Reflector Markers (RM-3) on Steel Posts behind guardrails at spacing identified on table 3F-1 in MUTCD or 200' on tangents (from end to end).




W1-1(L)
30"x30"

5
MPH
W13-1P (15)
18"x18"

Remove and Replace exist.
bi-directional signs and post
with New D10-1a 12"x36" and
D10-7 10"x7" signs and post.

STA. 362+00 TO 367+50 (# KOKEE ROAD)



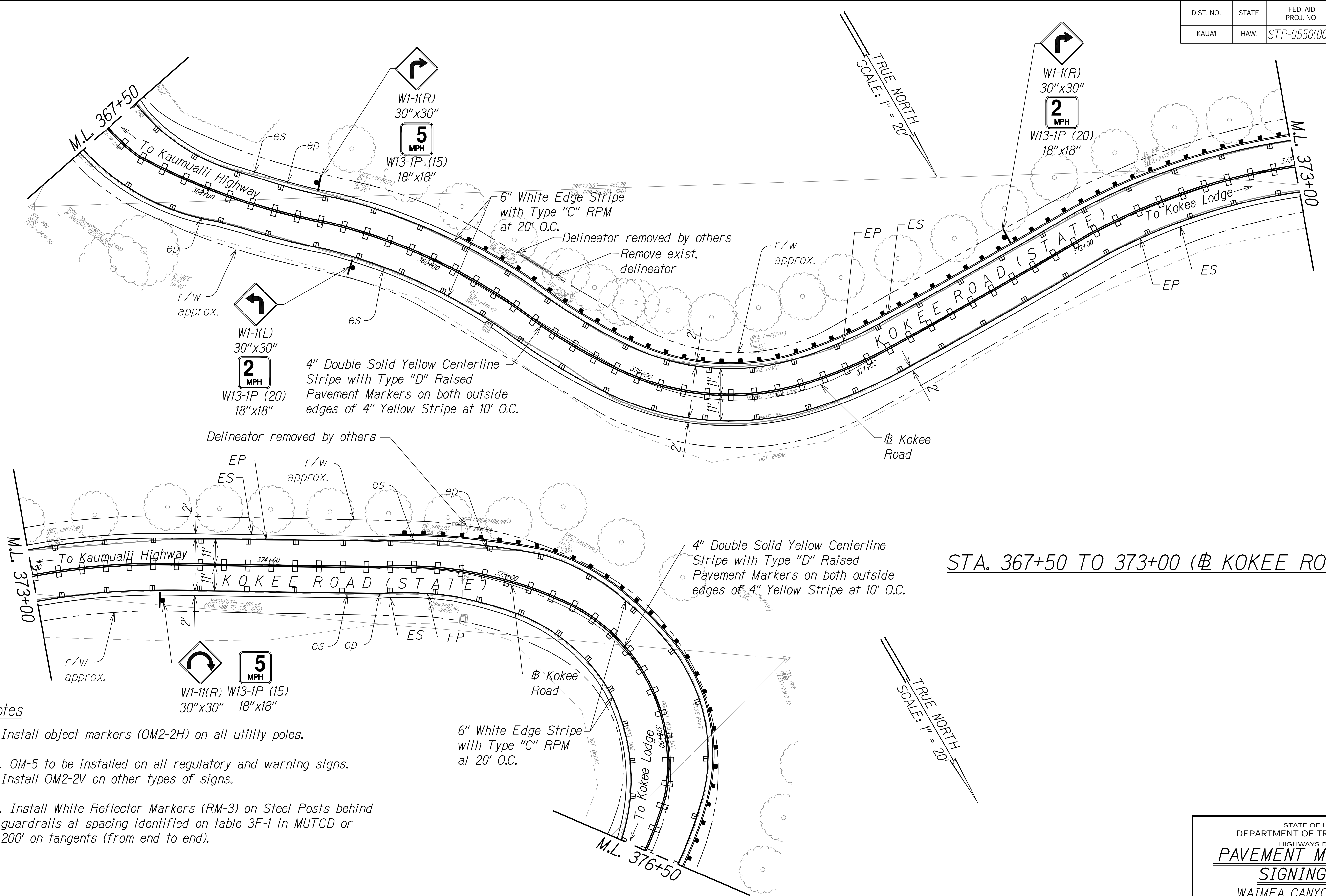
THIS WORK WAS PREPARED BY
ME OR UNDER MY SUPERVISION.
[Signature]
WILSON OKAMOTO CORPORATION
APRIL 30, 2024
LIC. EXP. DATE

STATE OF HAWAII
DEPARTMENT OF TRANSPORTATION
HIGHWAYS DIVISION

**PAVEMENT MARKING &
SIGNING PLAN**

WAIMEA CANYON DRIVE /
KOKEE ROAD IMPROVEMENTS, PHASE 2B
MILE POST 4.6 TO MILE POST 11.5
Federal-Aid Project No. STP-0550(006)
Scale: 1" = 20' Date: July 2024

DIST. NO.	STATE	FED. AID PROJ. NO.	FISCAL YEAR	SHEET NO.	TOTAL SHEETS
KAUAI	HAW.	STP-0550(006)	2024	164	325




Notes

1. Install object markers (OM2-2H) on all utility poles.
2. OM-5 to be installed on all regulatory and warning signs. Install OM2-2V on other types of signs.
3. Install White Reflector Markers (RM-3) on Steel Posts behind guardrails at spacing identified on table 3F-1 in MUTCD or 200' on tangents (from end to end).

GRAPHIC SCALE:
20' 10' 0 20' 40'
SCALE: 1"=20'

STA. 367+50 TO 373+00 (⊕ KOKEE ROAD)

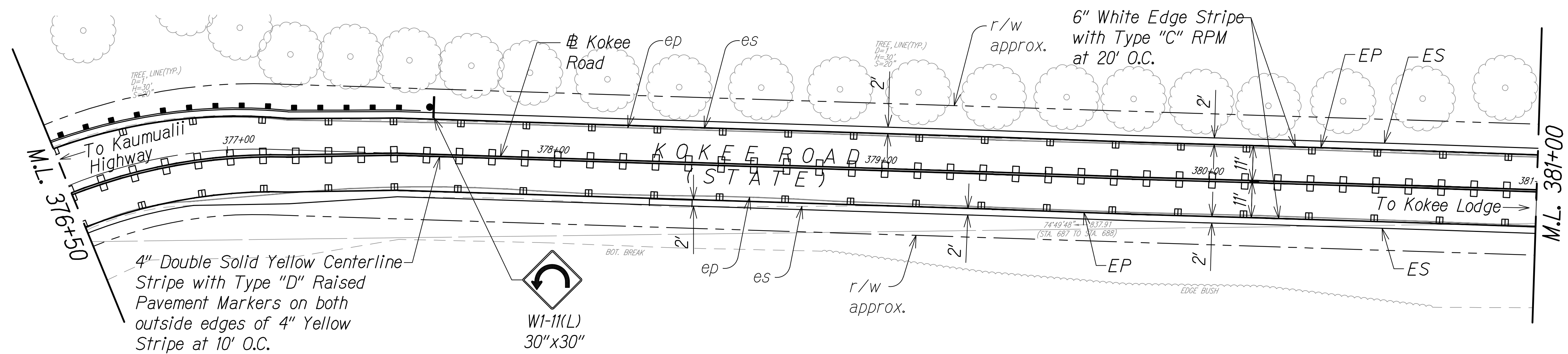
STA. 373+00 TO 376+50 (⊕ KOKEE ROAD)



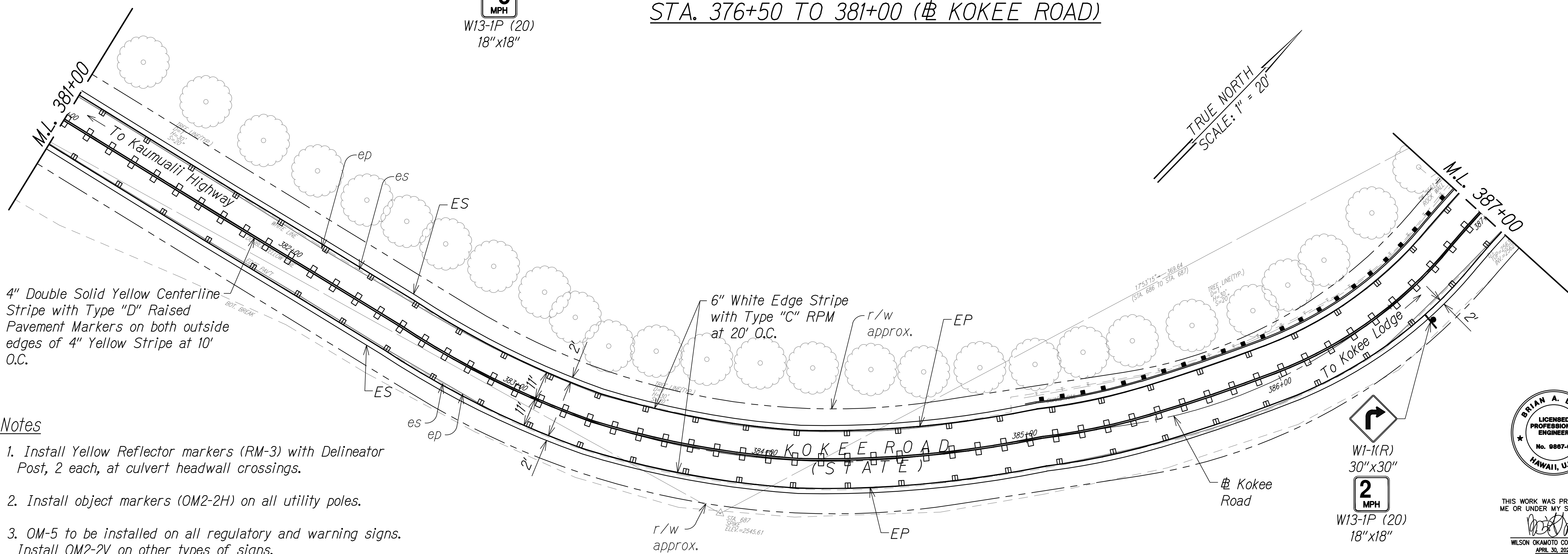
THIS WORK WAS PREPARED BY
ME OR UNDER MY SUPERVISION.
WILSON OKAMOTO CORPORATION
APRIL 30, 2024
LIC. EXP. DATE

STATE OF HAWAII
DEPARTMENT OF TRANSPORTATION
HIGHWAYS DIVISION
**PAVEMENT MARKING &
SIGNING PLAN**
WAIMEA CANYON DRIVE /
KOKEE ROAD IMPROVEMENTS, PHASE 2B
MILE POST 4.6 TO MILE POST 11.5
Federal-Aid Project No. STP-0550(006)
Scale: 1" = 20' Date: July 2024
SHEET No. PM13 OF 33 SHEETS

DIST. NO.	STATE	FED. AID PROJ. NO.	FISCAL YEAR	SHEET NO.	TOTAL SHEETS
KAUAI	HAW.	STP-0550(006)	2024	165	325



STA. 376+50 TO 381+00 (# KOKEE ROAD)




Notes

1. Install Yellow Reflector markers (RM-3) with Delineator Post, 2 each, at culvert headwall crossings.
2. Install object markers (OM2-2H) on all utility poles.
3. OM-5 to be installed on all regulatory and warning signs. Install OM2-2V on other types of signs.
4. Install White Reflector Markers (RM-3) on Steel Posts behind guardrails at spacing identified on table 3F-1 in MUTCD or 200' on tangents (from end to end).



STA. 381+00 TO 387+00 (# KOKEE ROAD)

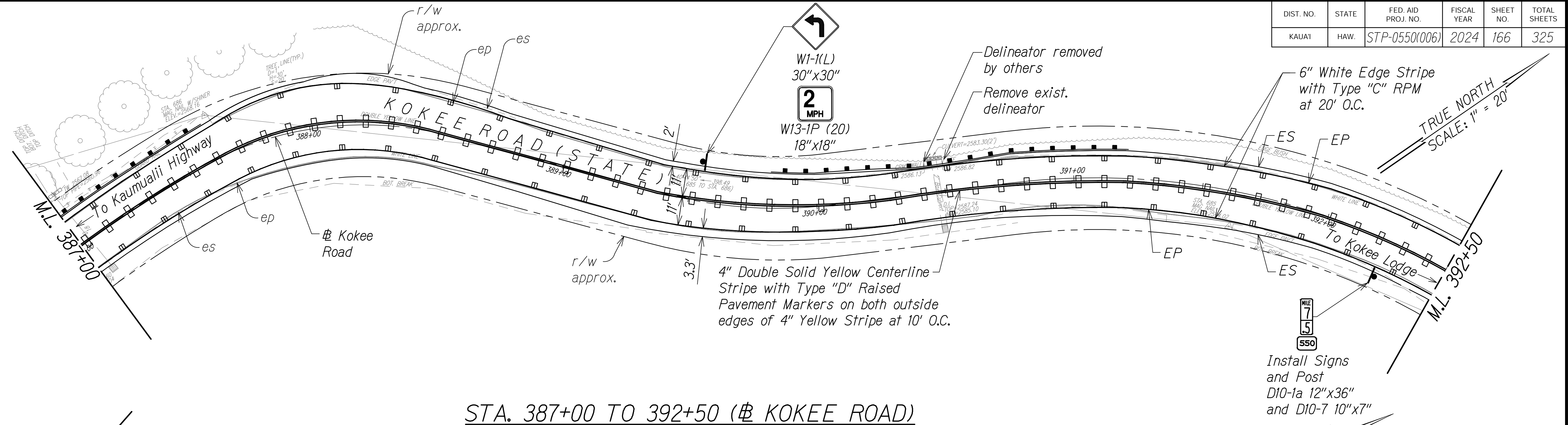
ORIGINAL PLAN	SURVEY PLOTTED BY	DATE
	DESIGNED BY	
	NOTED BY	
	CHECKED BY	
NOTE BOOK	QUANTITIES BY	
	NO.	



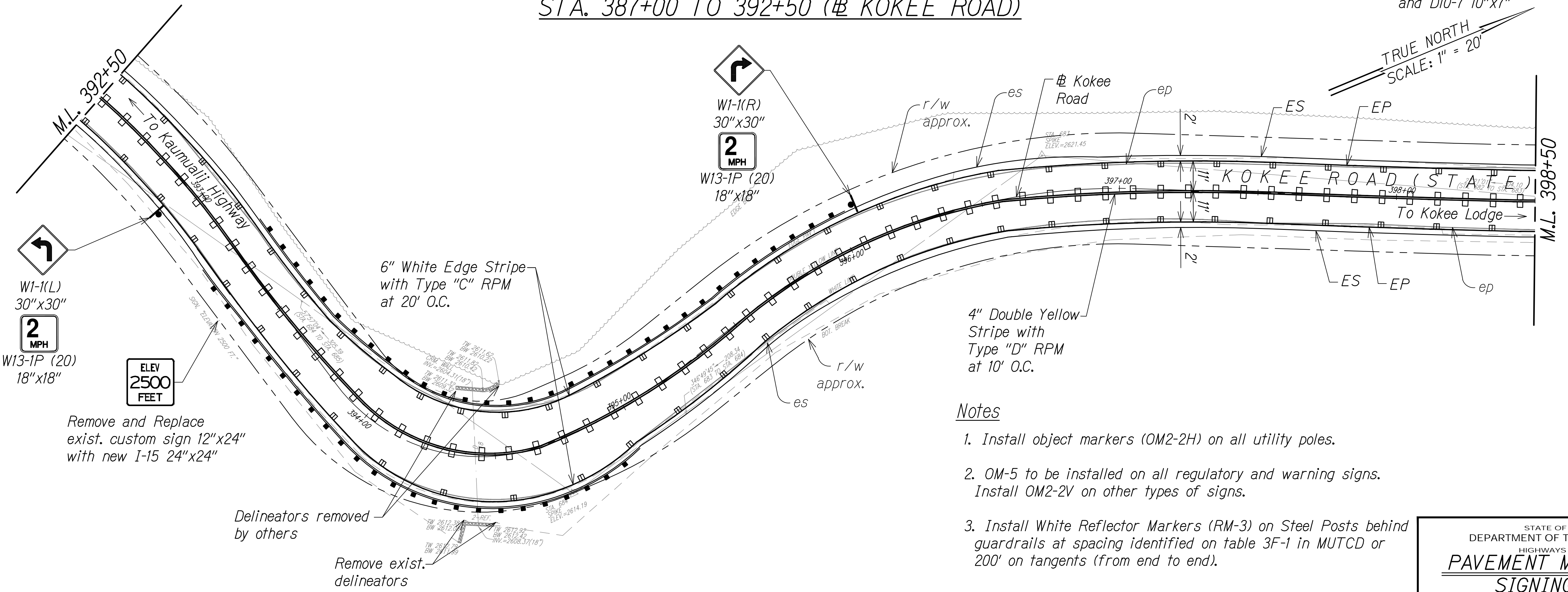
THIS WORK WAS PREPARED BY
ME OR UNDER MY SUPERVISION.
[Signature]
WILSON OKAMOTO CORPORATION
APRIL 30, 2024
LIC. EXP. DATE

STATE OF HAWAII
DEPARTMENT OF TRANSPORTATION
HIGHWAYS DIVISION
**PAVEMENT MARKING &
SIGNING PLAN**
WAIMEA CANYON DRIVE /
KOKEE ROAD IMPROVEMENTS, PHASE 2B
MILE POST 4.6 TO MILE POST 11.5
Federal-Aid Project No. STP-0550(006)
Scale: 1" = 20' Date: July 2024
SHEET No. PM14 OF 33 SHEETS

DIST. NO.	STATE	FED. AID PROJ. NO.	FISCAL YEAR	SHEET NO.	TOTAL SHEETS
KAUAI	HAW.	STP-0550(006)	2024	166	325




STA. 387+00 TO 392+50 (# KOKEE ROAD)



STA. 392+50 TO 398+50 (# KOKEE ROAD)

- Notes**
1. Install object markers (OM2-2H) on all utility poles.
 2. OM-5 to be installed on all regulatory and warning signs. Install OM2-2V on other types of signs.
 3. Install White Reflector Markers (RM-3) on Steel Posts behind guardrails at spacing identified on table 3F-1 in MUTCD or 200' on tangents (from end to end).



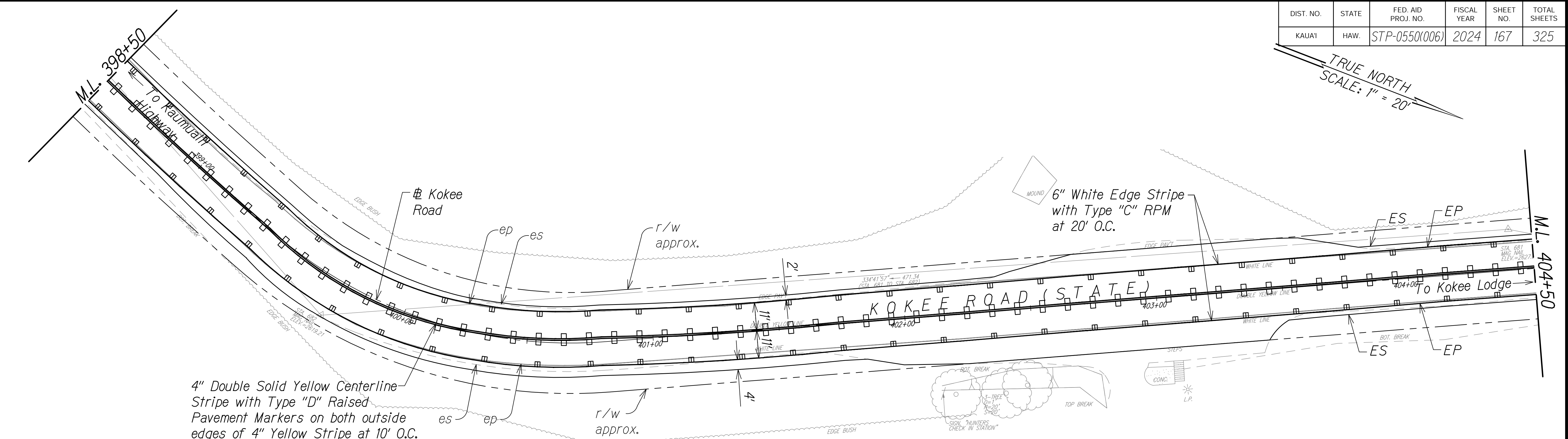
THIS WORK WAS PREPARED BY ME OR UNDER MY SUPERVISION.
WILSON OKAMOTO CORPORATION
APRIL 30, 2024
LIC. EXP. DATE

STATE OF HAWAII
DEPARTMENT OF TRANSPORTATION
HIGHWAYS DIVISION
PAVEMENT MARKING & SIGNING PLAN
WAIMEA CANYON DRIVE /
KOKEE ROAD IMPROVEMENTS, PHASE 2B
MILE POST 4.6 TO MILE POST 11.5
Federal-Aid Project No. STP-0550(006)
Scale: 1" = 20' Date: July 2024
SHEET No. PM15 OF 33 SHEETS

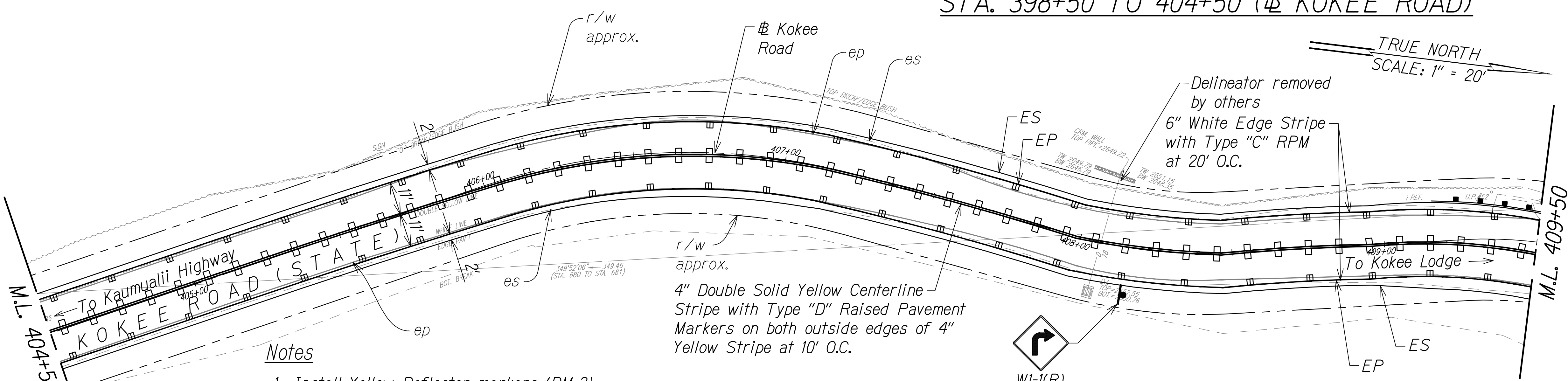
DATE	_____
SURVEY PLOTTED BY	_____
DESIGNED BY	_____
NOTED BY	_____
CHECKED BY	_____
ORIGINAL PLAN	_____
NOTE BOOK	_____
No.	_____

DIST. NO.	STATE	FED. AID PROJ. NO.	FISCAL YEAR	SHEET NO.	TOTAL SHEETS
KAUAI	HAW.	STP-0550(006)	2024	167	325

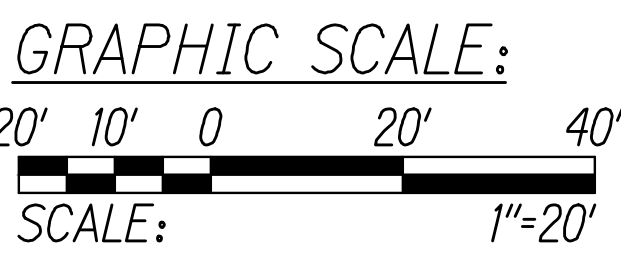
TRUE NORTH
SCALE: 1" = 20'




STA. 398+50 TO 404+50 (# KOKEE ROAD)



- Notes
1. Install Yellow Reflector markers (RM-3) with Delineator Post, 2 each, at culvert headwall crossings.
 2. Install object markers (OM2-2H) on all utility poles.
 3. OM-5 to be installed on all regulatory and warning signs. Install OM2-2V on other types of signs.
 4. Install White Reflector Markers (RM-3) on Steel Posts behind guardrails at spacing identified on Table 3F-1 in MUTCD or 200' on tangents (from end to end).



STATE OF HAWAII
DEPARTMENT OF TRANSPORTATION
HIGHWAYS DIVISION
PAVEMENT MARKING & SIGNING PLAN
WAIMEA CANYON DRIVE /
KOKEE ROAD IMPROVEMENTS, PHASE 2B
MILE POST 4.6 TO MILE POST 11.5
Federal-Aid Project No. STP-0550(006)
Scale: 1" = 20' Date: July 2024
SHEET No. PM16 OF 33 SHEETS




THIS WORK WAS PREPARED BY
ME OR UNDER MY SUPERVISION.
[Signature]
WILSON OKAMOTO CORPORATION
APRIL 30, 2026
LIC. EXP. DATE



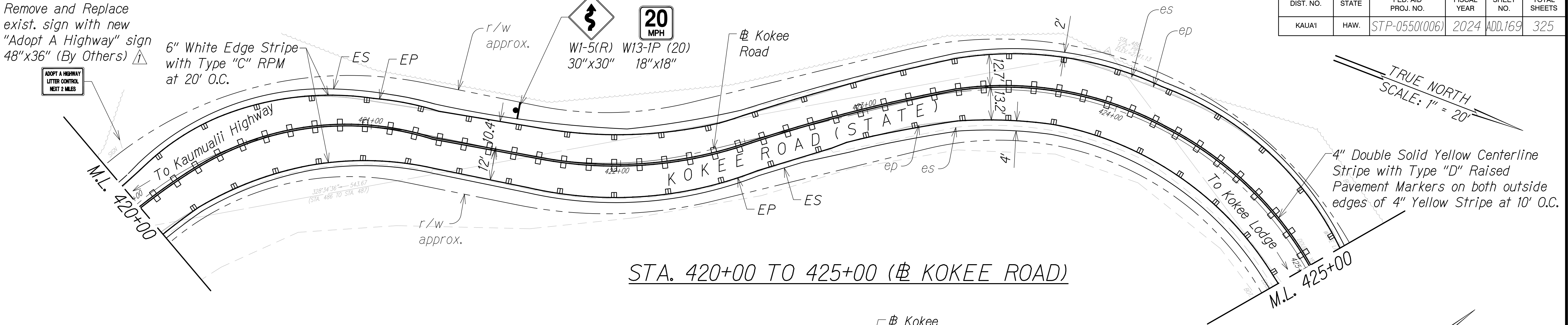
ORIGINAL PLAN	SURVEY PLOTTED BY _____	DATE _____
	DRAWN BY _____	" _____
	TRACED BY _____	" _____
	DESIGNED BY _____	" _____
NOTE BOOK	QUANTITIES BY _____	" _____
	CHECKED BY _____	" _____
No. _____		

DIST. NO.	STATE	FED. AID PROJ. NO.	FISCAL YEAR	SHEET NO.	TOTAL SHEETS
KAUAI	HAW.	STP-0550(006)	2024	ADD.169	325

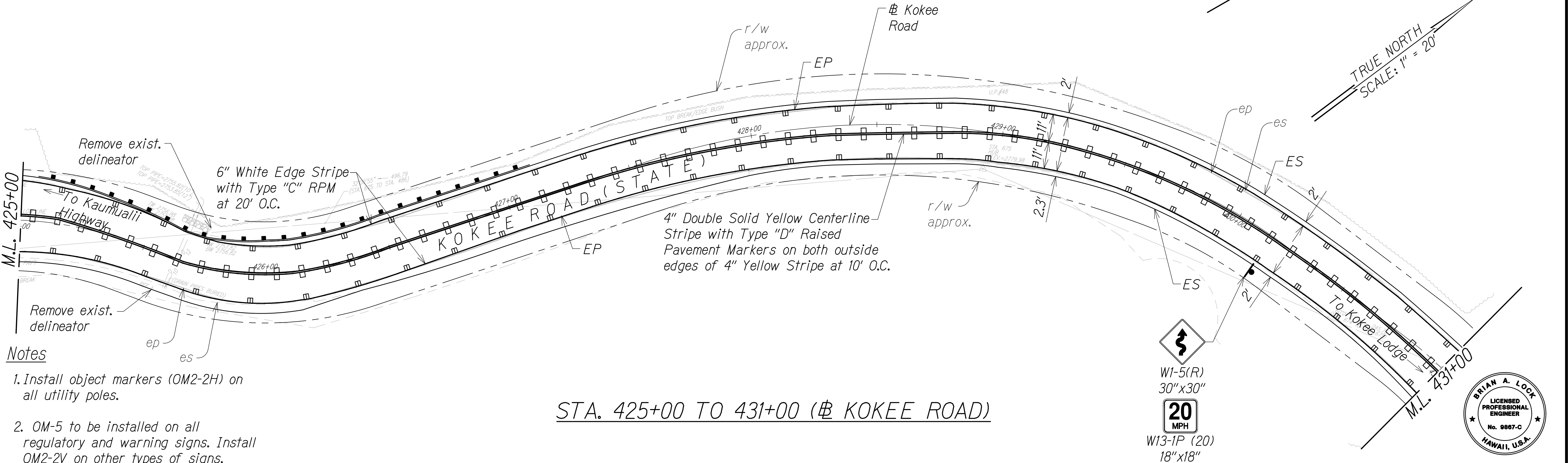
Remove and Replace
exist. sign with new
"Adopt A Highway" sign
48"x36" (By Others) 

ADOPT A HIGHWAY
LETTER CONTROL
NEXT 2 MILES

6" White Edge Stripe
with Type "C" RPM
at 20' O.C.



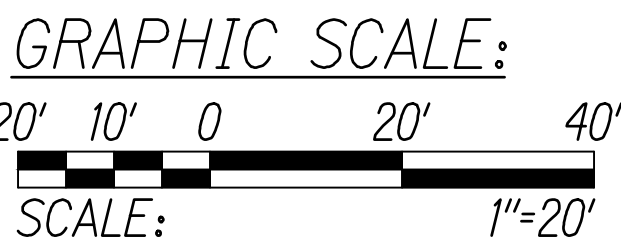
STA. 420+00 TO 425+00 (# KOKEE ROAD)



STA. 425+00 TO 431+00 (# KOKEE ROAD)

Notes


1. Install object markers (OM2-2H) on all utility poles.
2. OM-5 to be installed on all regulatory and warning signs. Install OM2-2V on other types of signs.
3. Install White Reflector Markers (RM-3) on Steel Posts behind guardrails at spacing identified on Table 3F-1 in MUTCD or 200' on tangents (from end to end).




DATE	_____
SURVEY PLOTTED BY	_____
DESIGNED BY	_____
TRACED BY	_____
NOTE BOOK	_____
QUANTITIES BY	_____
CHECKED BY	_____
No.	_____

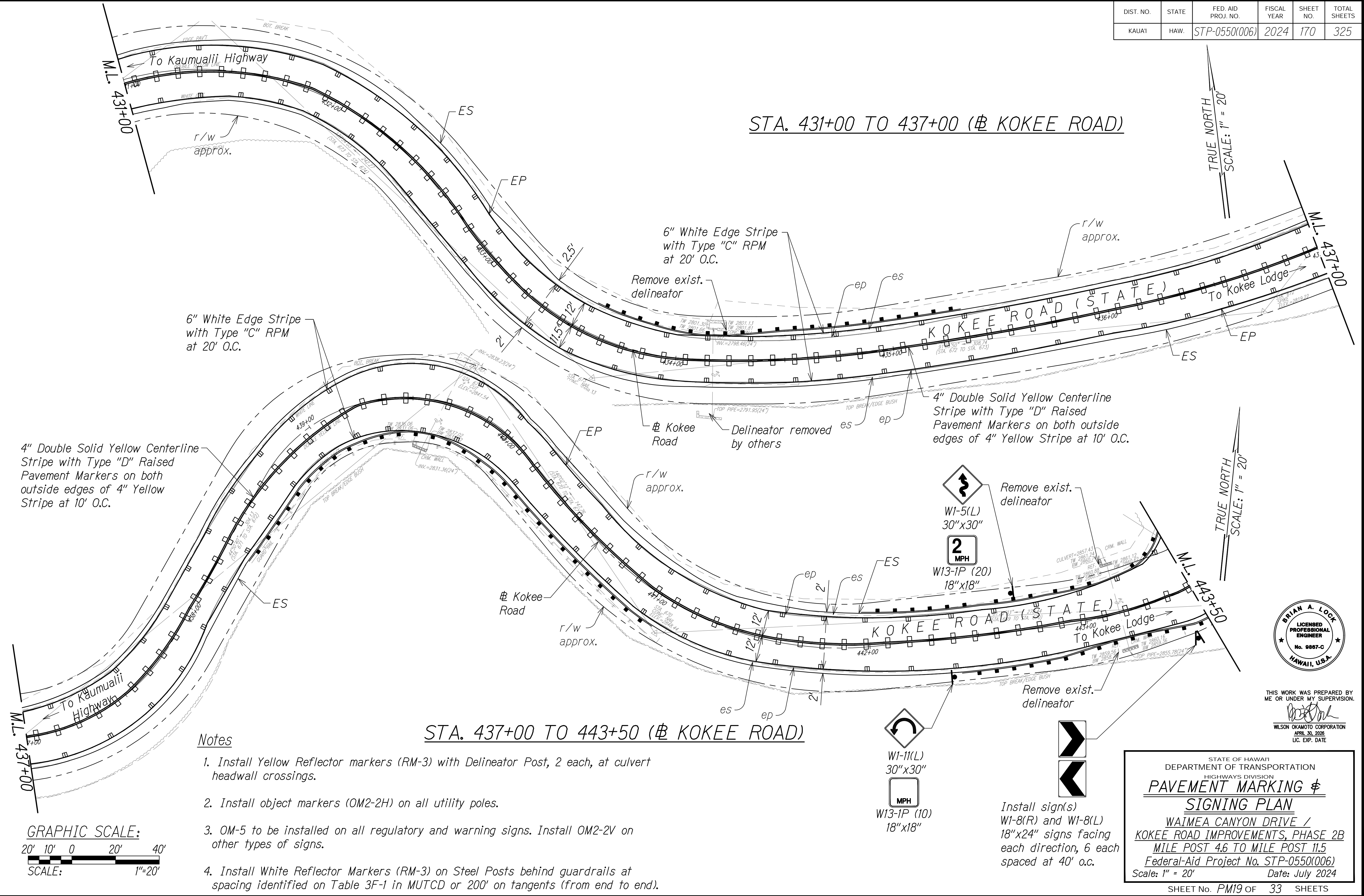
11/13/24	 Sign Removed by Others
DATE	REVISION

STATE OF HAWAII
DEPARTMENT OF TRANSPORTATION
HIGHWAYS DIVISION
**PAVEMENT MARKING &
SIGNING PLAN**
WAIMEA CANYON DRIVE /
KOKEE ROAD IMPROVEMENTS, PHASE 2B
MILE POST 4.6 TO MILE POST 11.5
Federal-Aid Project No. STP-0550(006)
Scale: 1" = 20' Date: July 2024
SHEET No. PM18 OF 33 SHEETS




THIS WORK WAS PREPARED BY
ME OR UNDER MY SUPERVISION.

WILSON OKAMOTO CORPORATION
APRIL 30, 2026
LIC. EXP. DATE

DIST. NO.	STATE	FED. AID PROJ. NO.	FISCAL YEAR	SHEET NO.	TOTAL SHEETS
KAUAI	HAW.	STP-0550(006)	2024	170	325



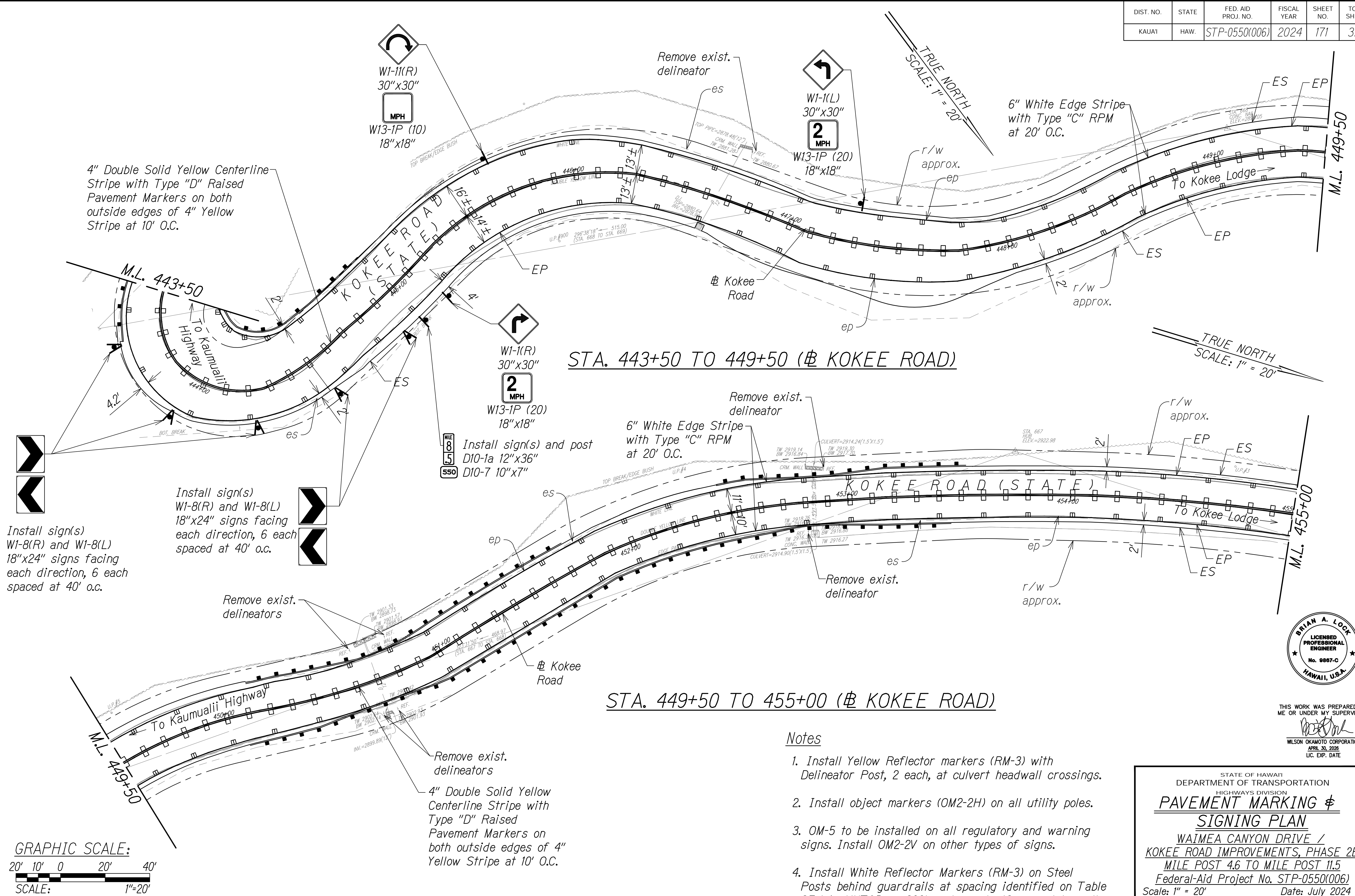
SURVEY PLOTTED BY	DATE
DESIGNED BY	
TRACED BY	
NOTED BY	
QUANTITIES BY	
CHECKED BY	
ORIGINAL PLAN	
NOTE BOOK	
No.	



THIS WORK WAS PREPARED BY
ME OR UNDER MY SUPERVISION.
[Signature]
WILSON OKAMOTO CORPORATION
APRIL 30, 2024
LIC. EXP. DATE

STATE OF HAWAII
DEPARTMENT OF TRANSPORTATION
HIGHWAYS DIVISION
PAVEMENT MARKING & SIGNING PLAN
WAIMEA CANYON DRIVE /
KOKEE ROAD IMPROVEMENTS, PHASE 2B
MILE POST 4.6 TO MILE POST 11.5
Federal-Aid Project No. STP-0550(006)
Scale: 1" = 20' Date: July 2024
SHEET No. PM19 OF 33 SHEETS

DIST. NO.	STATE	FED. AID PROJ. NO.	FISCAL YEAR	SHEET NO.	TOTAL SHEETS
KAUAI	HAW.	STP-0550(006)	2024	171	325




GRAPHIC SCALE:
20' 10' 0 20' 40'
SCALE: 1"=20'

Notes

1. Install Yellow Reflector markers (RM-3) with Delineator Post, 2 each, at culvert headwall crossings.
2. Install object markers (OM2-2H) on all utility poles.
3. OM-5 to be installed on all regulatory and warning signs. Install OM2-2V on other types of signs.
4. Install White Reflector Markers (RM-3) on Steel Posts behind guardrails at spacing identified on Table 3F-1 in MUTCD or 200' on tangents (from end to end).

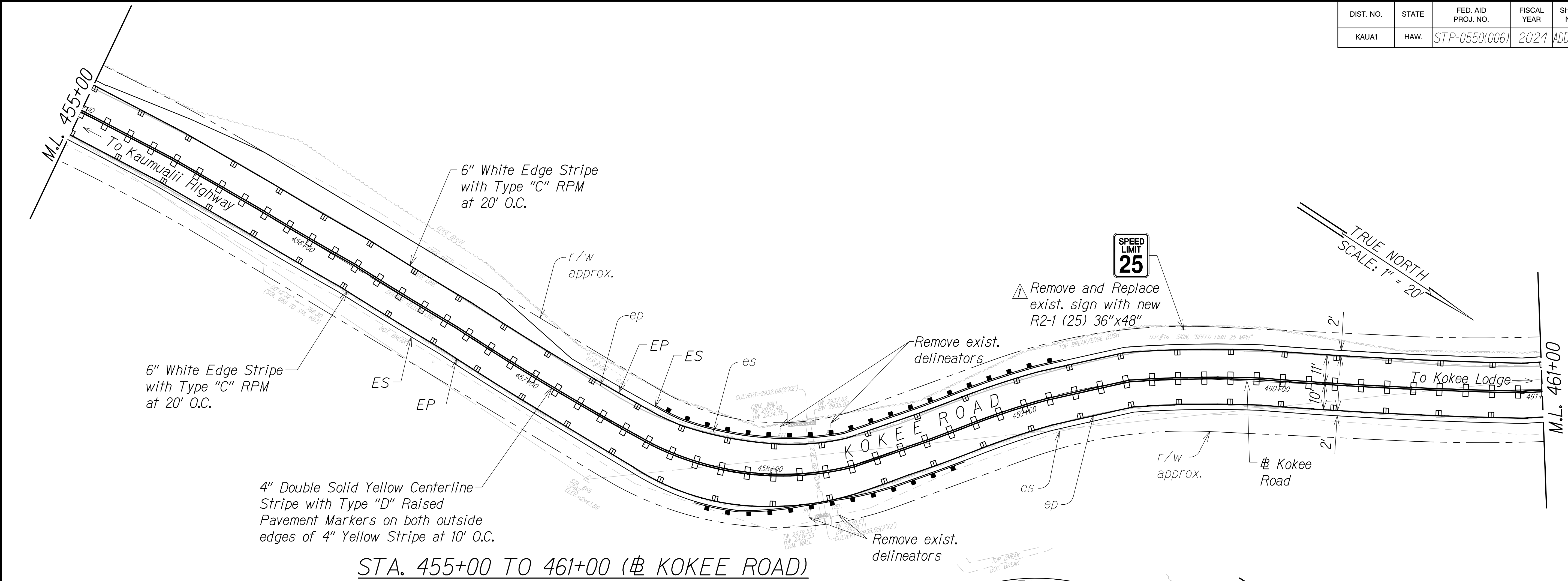
STATE OF HAWAII
DEPARTMENT OF TRANSPORTATION
HIGHWAYS DIVISION
PAVEMENT MARKING & SIGNING PLAN
WAIMEA CANYON DRIVE /
Kokee Road Improvements, Phase 2B
MILE POST 4.6 TO MILE POST 11.5
Federal-Aid Project No. STP-0550(006)
Scale: 1" = 20' Date: July 2024
SHEET No. PM20 OF 33 SHEETS



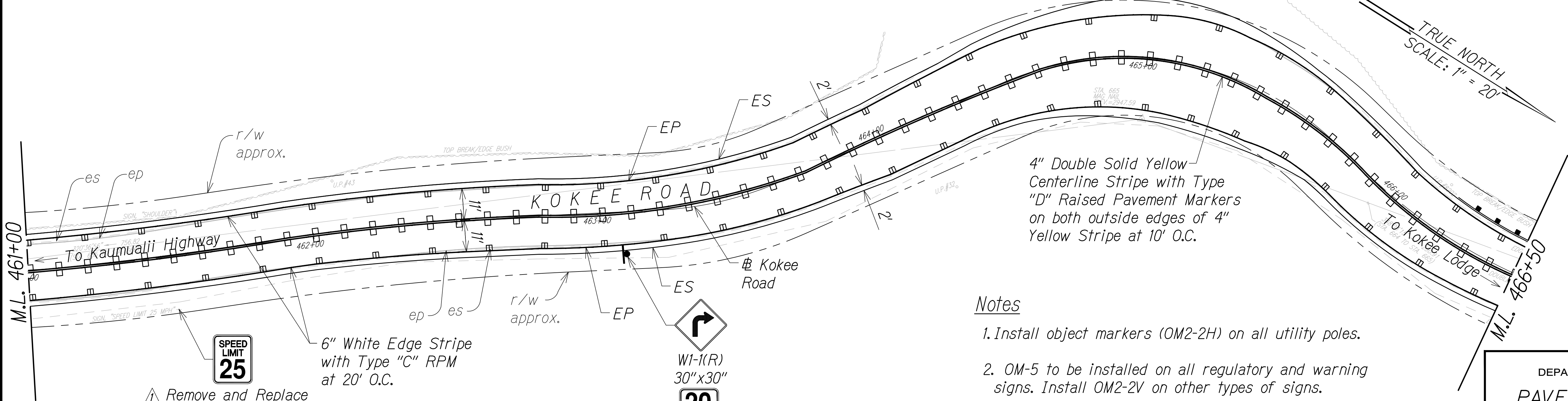
THIS WORK WAS PREPARED BY
ME OR UNDER MY SUPERVISION.
WILSON OKAMOTO CORPORATION
APRIL 30, 2024
LIC. EXP. DATE

SURVEY PLOTTED BY	DATE
DESIGNED BY	
NOTED BY	
QUANTITIES BY	
CHECKED BY	
ORIGINAL PLAN	
NOTE BOOK	
No.	

DIST. NO.	STATE	FED. AID PROJ. NO.	FISCAL YEAR	SHEET NO.	TOTAL SHEETS
KAUAI	HAW.	STP-0550(006)	2024	ADD.172	325




STA. 455+00 TO 461+00 (Kokee Road)



STA. 461+00 TO 466+50 (Kokee Road)

Notes

1. Install object markers (OM2-2H) on all utility poles.
2. OM-5 to be installed on all regulatory and warning signs. Install OM2-2V on other types of signs.
3. Install White Reflector Markers (RM-3) on Steel Posts behind guardrails at spacing identified on Table 3F-1 in MUTCD or 200' on tangents (from end to end).



THIS WORK WAS PREPARED BY ME OR UNDER MY SUPERVISION.
WILSON OKAMOTO CORPORATION
APRIL 30, 2026
LIC. EXP. DATE

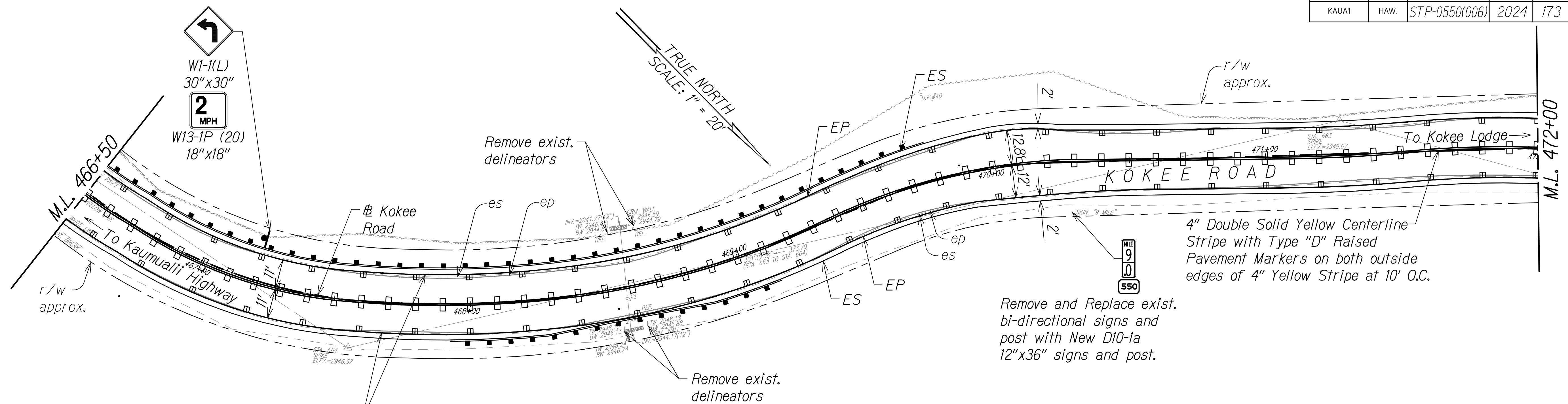
STATE OF HAWAII
DEPARTMENT OF TRANSPORTATION
HIGHWAYS DIVISION
PAVEMENT MARKING & SIGNING PLAN
WAIMEA CANYON DRIVE /
KOKEE ROAD IMPROVEMENTS, PHASE 2B
MILE POST 4.6 TO MILE POST 11.5
Federal-Aid Project No. STP-0550(006)
Scale: 1" = 20' Date: July 2024
SHEET No. PM21 OF 33 SHEETS

SURVEY PLOTTED BY	DATE
DESIGNED BY	
TRACED BY	
QUANTITIES BY	
CHECKED BY	
ORIGINAL PLAN	
NOTE BOOK	
No.	

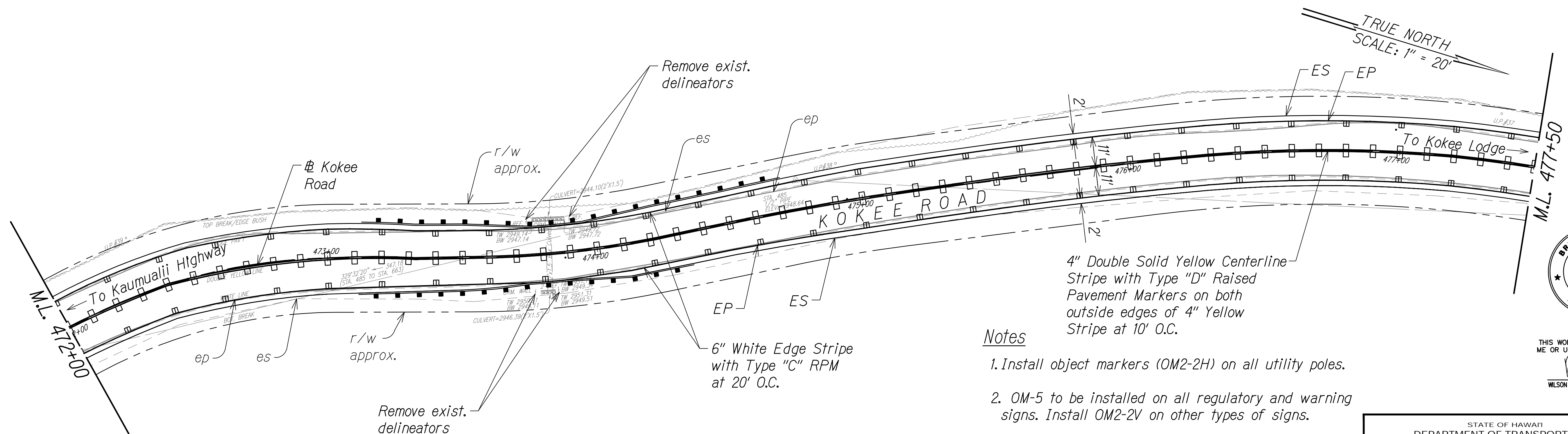


11/13/24	Revised Sign Callout
DATE	REVISION

DIST. NO.	STATE	FED. AID PROJ. NO.	FISCAL YEAR	SHEET NO.	TOTAL SHEETS
KAUAI	HAW.	STP-0550(006)	2024	173	325



STA. 466+50 TO 472+00 (# KOKEE ROAD)



STA. 472+00 TO 477+50 (# KOKEE ROAD)

Notes

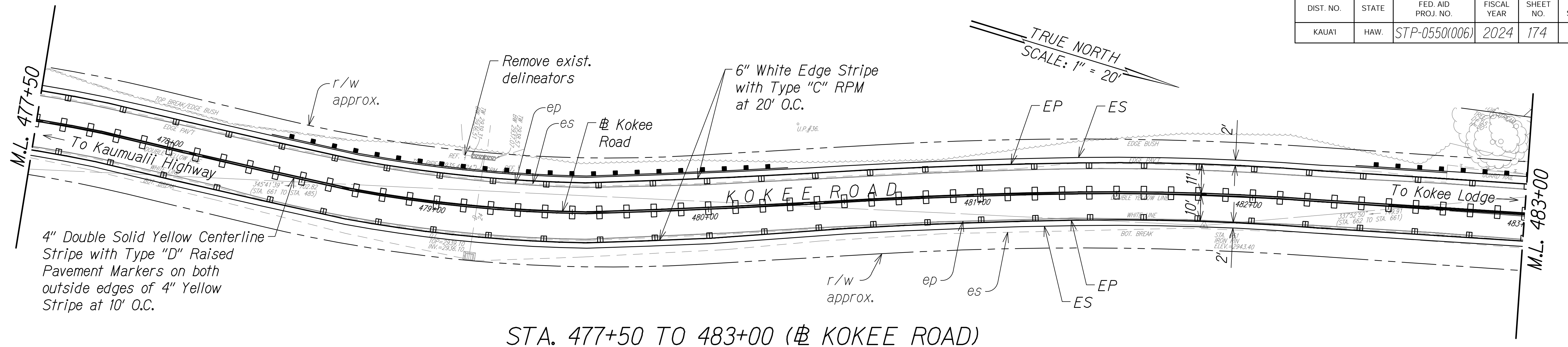
1. Install object markers (OM2-2H) on all utility poles.
2. OM-5 to be installed on all regulatory and warning signs. Install OM2-2V on other types of signs.
3. Install White Reflector Markers (RM-3) on steel posts behind guardrails at spacing identified on Table 3F-1 in MUTCD or 200' on tangents (from end to end).



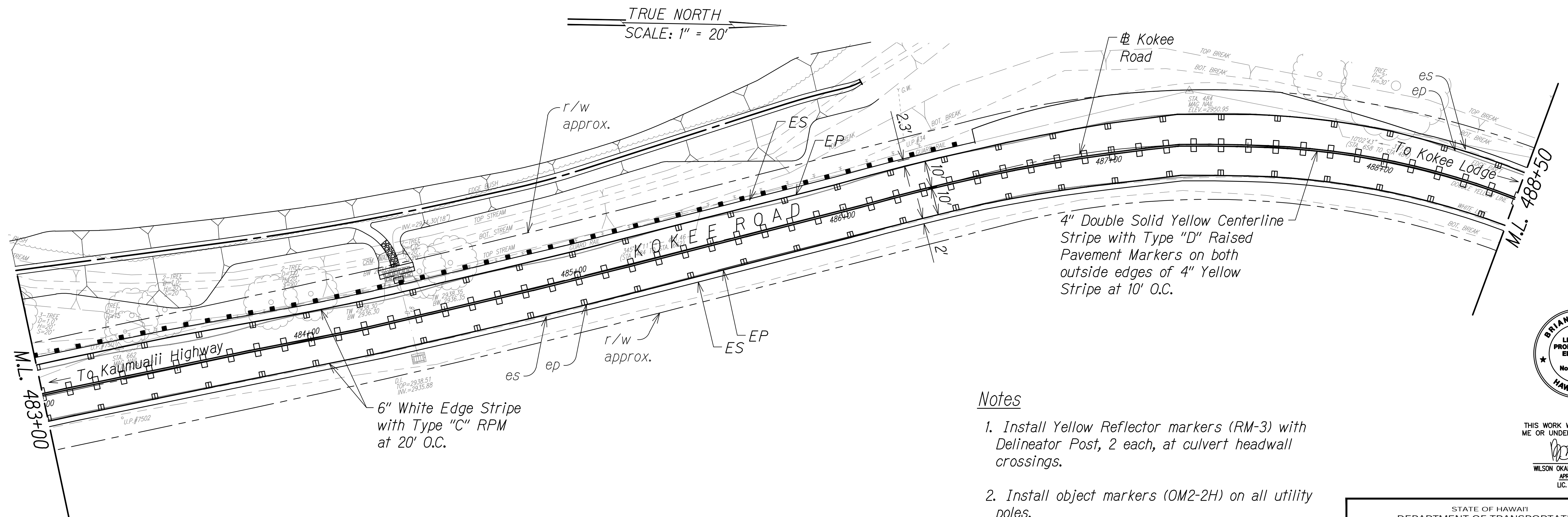
THIS WORK WAS PREPARED BY
ME OR UNDER MY SUPERVISION.
[Signature]
WILSON OKAMOTO CORPORATION
APRIL 30, 2026
LIC. EXP. DATE

STATE OF HAWAII
DEPARTMENT OF TRANSPORTATION
HIGHWAYS DIVISION
**PAVEMENT MARKING &
SIGNING PLAN**
WAIMEA CANYON DRIVE /
KOKEE ROAD IMPROVEMENTS, PHASE 2B
MILE POST 4.6 TO MILE POST 11.5
Federal-Aid Project No. STP-0550(006)
Scale: 1" = 20' Date: July 2024
SHEET No. PM22 OF 33 SHEETS

DIST. NO.	STATE	FED. AID PROJ. NO.	FISCAL YEAR	SHEET NO.	TOTAL SHEETS
KAUAI	HAW.	STP-0550(006)	2024	174	325




STA. 477+50 TO 483+00 (# KOKEE ROAD)



STA. 483+00 TO 488+50 (# KOKEE ROAD)

Notes

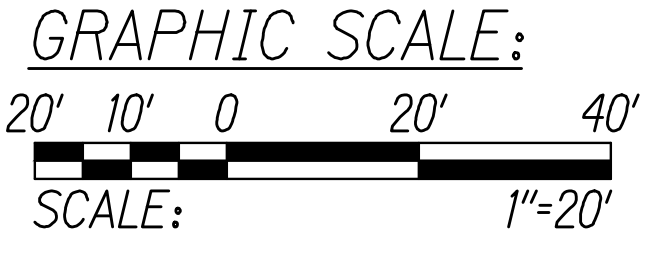
1. Install Yellow Reflector markers (RM-3) with Delineator Post, 2 each, at culvert headwall crossings.
2. Install object markers (OM2-2H) on all utility poles.
3. OM-5 to be installed on all regulatory and warning signs. Install OM2-2V on other types of signs.
4. Install White Reflector Markers (RM-3) on steel posts behind guardrails at spacing identified on Table 3F-1 in MUTCD or 200' on tangents (from end to end).



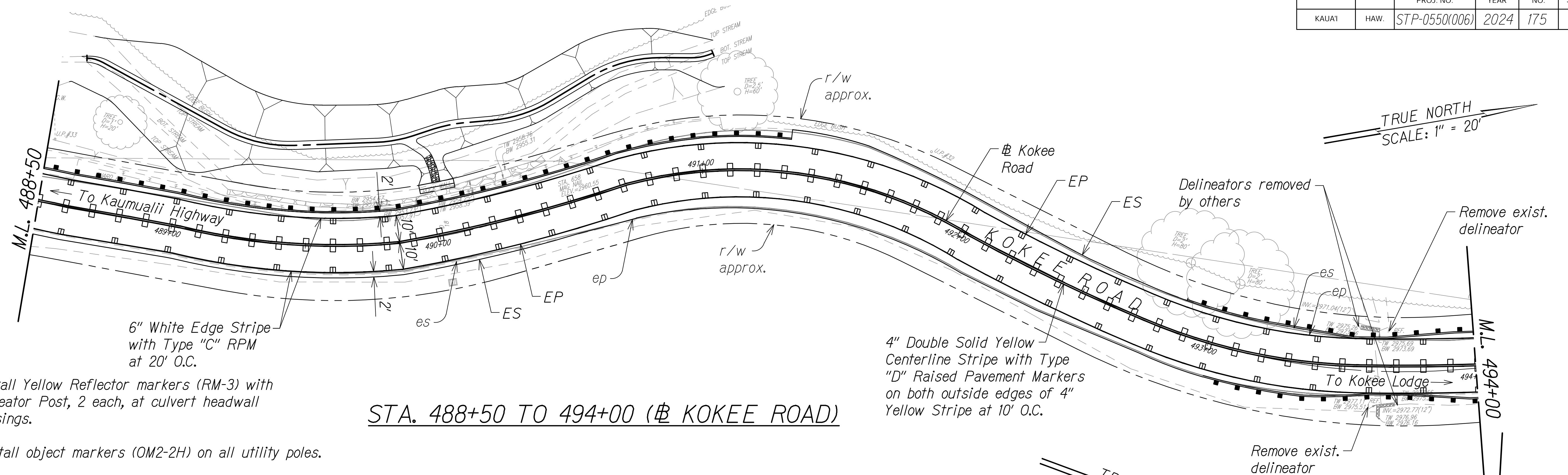
THIS WORK WAS PREPARED BY ME OR UNDER MY SUPERVISION.
WILSON OKAMOTO CORPORATION
APRIL 30, 2026
LIC. EXP. DATE

STATE OF HAWAII
DEPARTMENT OF TRANSPORTATION
HIGHWAYS DIVISION
PAVEMENT MARKING & SIGNING PLAN
WAIMEA CANYON DRIVE /
KOKEE ROAD IMPROVEMENTS, PHASE 2B
MILE POST 4.6 TO MILE POST 11.5
Federal-Aid Project No. STP-0550(006)
Scale: 1" = 20' Date: July 2024
SHEET No. PM23 OF 33 SHEETS

DATE	_____
SURVEY PLOTTED BY	_____
DESIGNED BY	_____
NOTED BY	_____
CHECKED BY	_____
ORIGINAL PLAN	_____
NOTE BOOK	_____
No.	_____



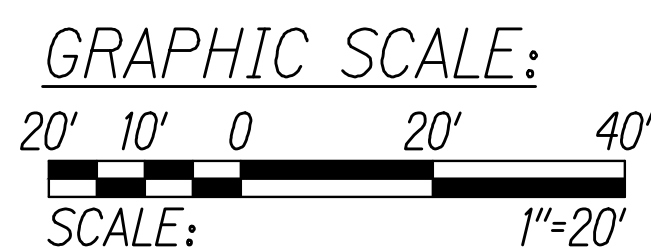
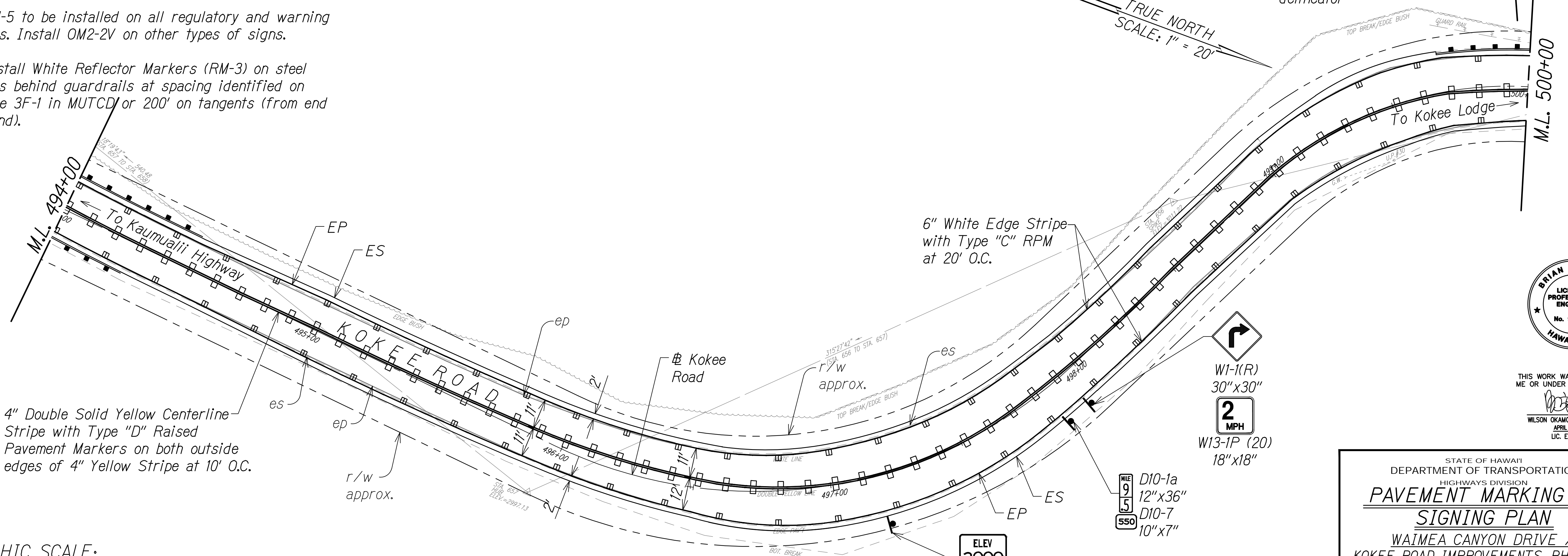
DIST. NO.	STATE	FED. AID PROJ. NO.	FISCAL YEAR	SHEET NO.	TOTAL SHEETS
KAUAI	HAW.	STP-0550(006)	2024	175	325




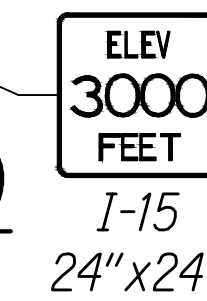
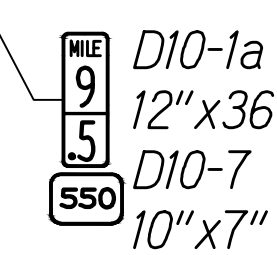
Notes

1. Install Yellow Reflector markers (RM-3) with Delineator Post, 2 each, at culvert headwall crossings.
2. Install object markers (OM2-2H) on all utility poles.
3. OM-5 to be installed on all regulatory and warning signs. Install OM2-2V on other types of signs.
4. Install White Reflector Markers (RM-3) on steel posts behind guardrails at spacing identified on Table 3F-1 in MUTCD or 200' on tangents (from end to end).

STA. 488+50 TO 494+00 (# KOKEE ROAD)



STA. 494+00 TO 500+00 (# KOKEE ROAD)

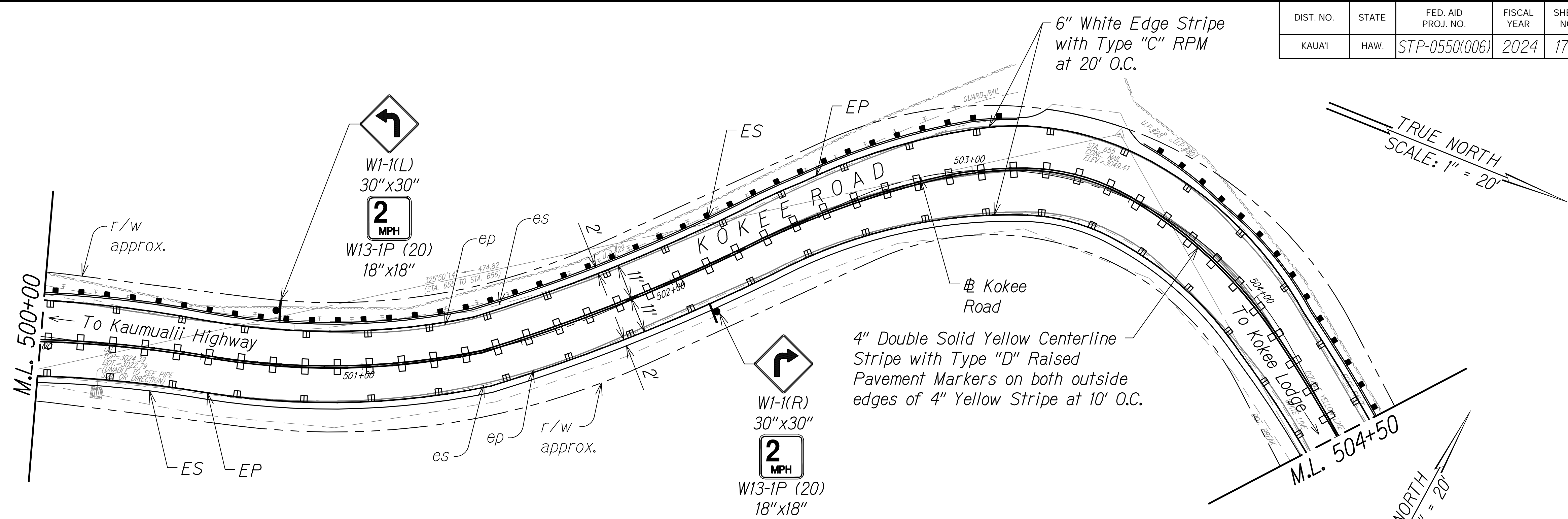


THIS WORK WAS PREPARED BY ME OR UNDER MY SUPERVISION.
WILSON OKAMOTO CORPORATION
APRIL 30, 2024
LIC. EXP. DATE

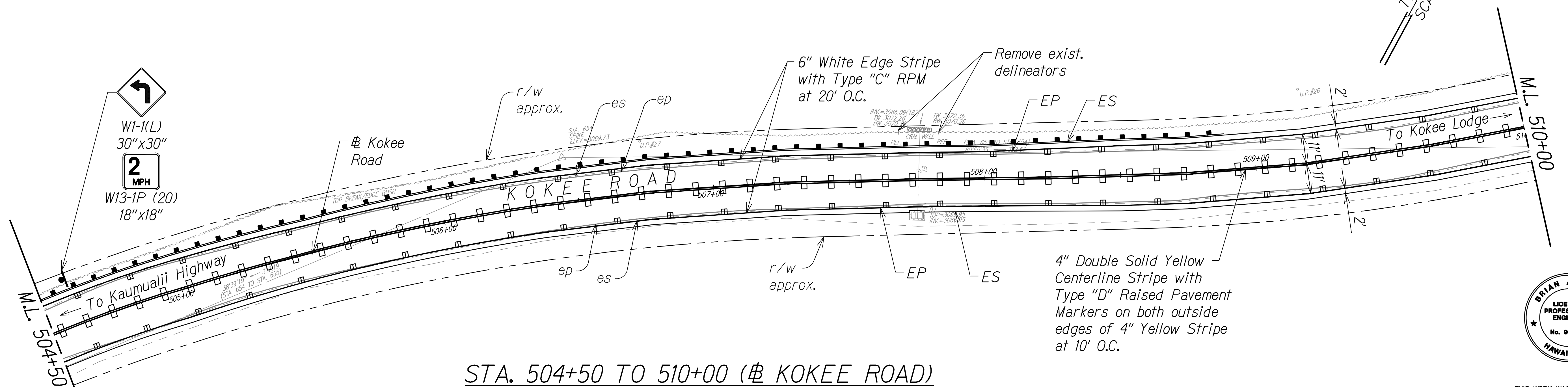
STATE OF HAWAII
DEPARTMENT OF TRANSPORTATION
HIGHWAYS DIVISION
PAVEMENT MARKING & SIGNING PLAN
WAIMEA CANYON DRIVE /
KOKEE ROAD IMPROVEMENTS, PHASE 2B
MILE POST 4.6 TO MILE POST 11.5
Federal-Aid Project No. STP-0550(006)
Scale: 1" = 20' Date: July 2024
SHEET No. PM24 OF 33 SHEETS

SURVEY PLOTTED BY	DATE
DESIGNED BY	
NOTED BY	
QUANTITIES BY	
CHECKED BY	

DIST. NO.	STATE	FED. AID PROJ. NO.	FISCAL YEAR	SHEET NO.	TOTAL SHEETS
KAUAI	HAW.	STP-0550(006)	2024	176	325



STA. 500+00 TO 504+50 (# KOKEE ROAD)




STA. 504+50 TO 510+00 (# KOKEE ROAD)

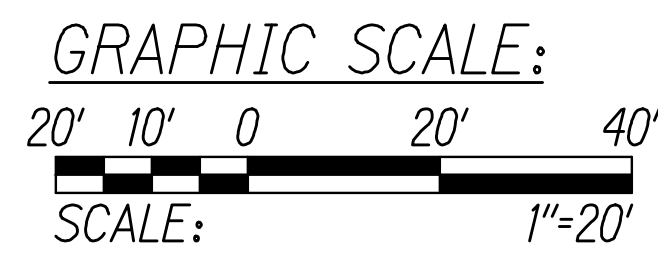
Notes

1. Install Yellow Reflector markers (RM-3) with Delineator Post, 2 each, at culvert headwall crossings.
2. Install object markers (OM2-2H) on all utility poles.
3. OM-5 to be installed on all regulatory and warning signs. Install OM2-2V on other types of signs.
4. Install White Reflector Markers (RM-3) on steel posts behind guardrails at spacing identified on Table 3F-1 in MUTCD or 200' on tangents (from end to end).

STATE OF HAWAII
DEPARTMENT OF TRANSPORTATION
HIGHWAYS DIVISION
PAVEMENT MARKING & SIGNING PLAN
WAIMEA CANYON DRIVE /
KOKEE ROAD IMPROVEMENTS, PHASE 2B
MILE POST 4.6 TO MILE POST 11.5
Federal-Aid Project No. STP-0550(006)
Scale: 1" = 20' Date: July 2024
SHEET No. PM25 OF 33 SHEETS

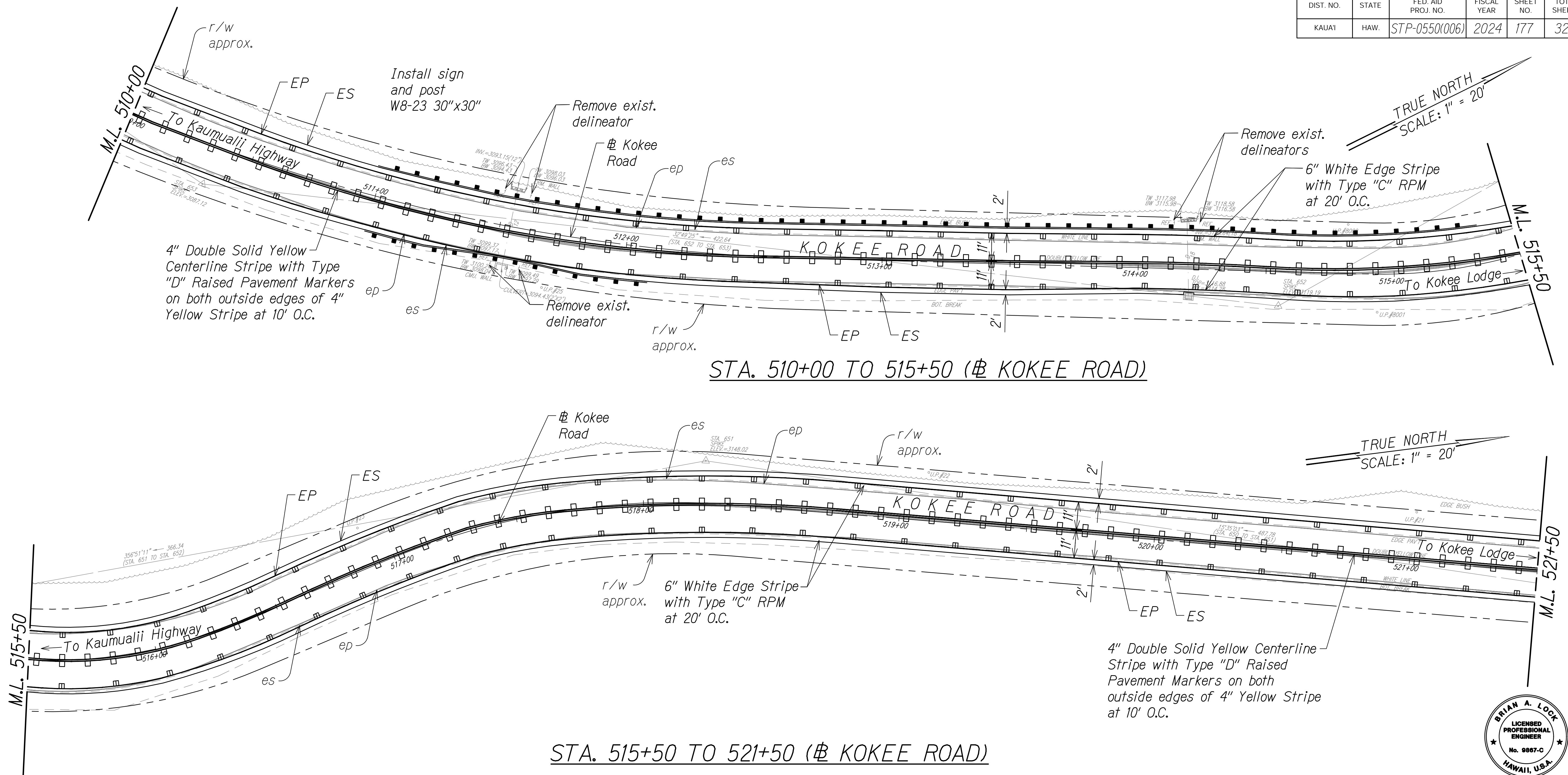


THIS WORK WAS PREPARED BY
ME OR UNDER MY SUPERVISION.
WILSON OKAMOTO CORPORATION
APRIL 30, 2024
LIC. EXP. DATE

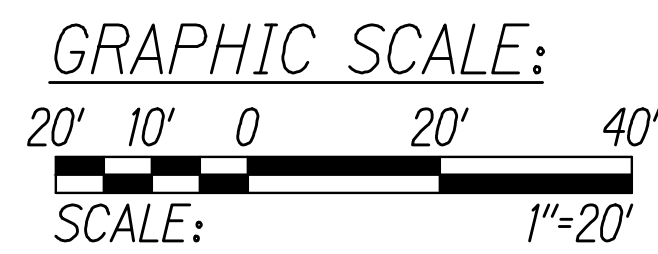


DATE	_____
DESIGNED BY	_____
TRACED BY	_____
NOTED BY	_____
QUANTITIES BY	_____
CHECKED BY	_____
ORIGINAL PLAN	_____
NOTE BOOK	_____
No.	_____


DIST. NO.	STATE	FED. AID PROJ. NO.	FISCAL YEAR	SHEET NO.	TOTAL SHEETS
KAUAI	HAW.	STP-0550(006)	2024	177	325



- Notes**
1. Install Yellow Reflector markers (RM-3) with Delineator Post, 2 each, at culvert headwall crossings.
 2. Install object markers (OM2-2H) on all utility poles.
 3. OM-5 to be installed on all regulatory and warning signs. Install OM2-2V on other types of signs.
 4. Install White Reflector Markers (RM-3) on steel posts behind guardrails at spacing identified on Table 3F-1 in MUTCD or 200' on tangents (from end to end).



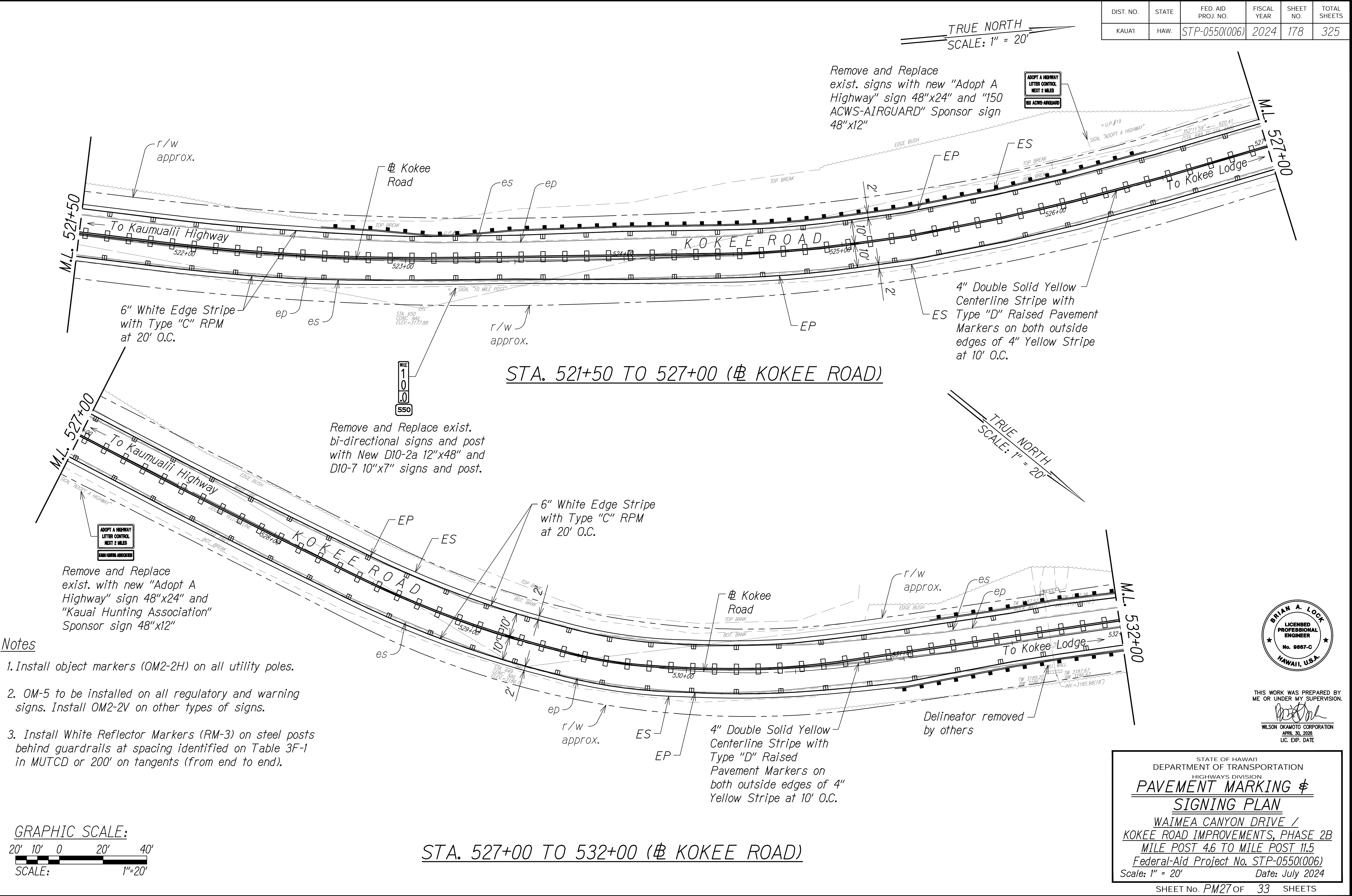
ORIGINAL PLAN	SURVEY PLOTTED BY	DATE
NOTE BOOK	DESIGNED BY	
No.	QUANTITIES BY	
	CHECKED BY	



THIS WORK WAS PREPARED BY ME OR UNDER MY SUPERVISION.
[Signature]
WILSON OKAMOTO CORPORATION
APRIL 30, 2026
LIC. EXP. DATE

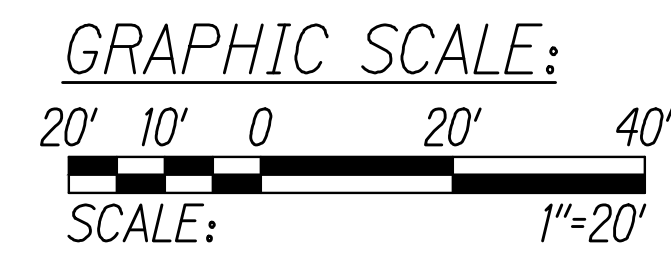
STATE OF HAWAII
DEPARTMENT OF TRANSPORTATION
HIGHWAYS DIVISION
PAVEMENT MARKING & SIGNING PLAN
WAIMEA CANYON DRIVE /
Kokee Road Improvements, Phase 2B
MILE POST 4.6 TO MILE POST 11.5
Federal-Aid Project No. STP-0550(006)
Scale: 1" = 20' Date: July 2024
SHEET No. PM26 OF 33 SHEETS

DIST. NO.	STATE	FED. AID PROJ. NO.	FISCAL YEAR	SHEET NO.	TOTAL SHEETS
KAUAI	HAW.	STP-0550(006)	2024	178	325




Notes

1. Install object markers (OM2-2H) on all utility poles.
2. OM-5 to be installed on all regulatory and warning signs. Install OM2-2V on other types of signs.
3. Install White Reflector Markers (RM-3) on steel posts behind guardrails at spacing identified on Table 3F-1 in MUTCD or 200' on tangents (from end to end).



STATE OF HAWAII
DEPARTMENT OF TRANSPORTATION
HIGHWAYS DIVISION
PAVEMENT MARKING & SIGNING PLAN
WAIMEA CANYON DRIVE /
Kokee Road Improvements, Phase 2B
MILE POST 4.6 TO MILE POST 11.5
Federal-Aid Project No. STP-0550(006)
Scale: 1" = 20' Date: July 2024
SHEET No. PM27 OF 33 SHEETS



THIS WORK WAS PREPARED BY ME OR UNDER MY SUPERVISION.
[Signature]
WILSON OKAMOTO CORPORATION
APRIL 30, 2026
LIC. EXP. DATE

6" White Edge Stripe with Type "C" RPM at 20' O.C.

To Kaumualii Highway

KOKEE ROAD

4" Double Solid Yellow Centerline Stripe with Type "D" Raised Pavement Markers on both outside edges of 4" Yellow Stripe at 10' O.C.

STA. 532+00 TO 537+50 (# KOKEE ROAD)

The plan view shows Kokee Road with various lane markings and signs. Key features include:

- 6" Solid White Edge Stripe with Type "C" RPM at 20' O.C.** along the outer edges of the road.
- 4" Double Solid Yellow Centerline Stripe with Type "D" Raised Pavement Markers on both outside edges of 4" Yellow Stripe at 10' O.C.** in the center of the road.
- Remove and Replace exist. sign with new W2-2R 30"x30"** at the intersection with To Kaunualii Highway.
- Remove Exist. Delineators** along the curve of the road.
- Remove 6" Solid White Edge Stripe with Type "C" RPM at 20' O.C.** at the intersection with To Kaunualii Highway.
- Signs:** W1-1(L) 30"x30" (Left Turn Arrow), W13-IP (20) 18"x18" (20 MPH Speed Limit), and W2-2R 30"x30" (Right Turn Yield).
- Utility Poles:** OM2-2H (Object Markers) and OM2-2V (Variable Message Signs) are indicated along the road.
- Notes:**
 1. Install object markers (OM2-2H) on all utility poles.
 2. OM-5 to be installed on all regulatory and warning signs. Install OM2-2V on other types of signs.

1. *Install object markers (OM2-2H) on all utility poles.*
2. *OM-5 to be installed on all regulatory and warning signs. Install OM2-2V on other types of signs.*
3. *Install White Reflector Markers (RM-3) on steel posts behind guardrails at spacing identified on Table 3F-1 in MUTCD or 200' on tangents (from end to end).*


identified on Table 3F-1 in MUTCD or 200' on tangents (from end to end).

GRAPHIC SCALE:
20' 10' 0 20' 40'
SCALE: 1"=20'

Remove and Replace exist. sign with new R1-1 30"x30"

Yield sign to remain

Remove and Replace exist. sign with new R1-2 30"x30"x30"

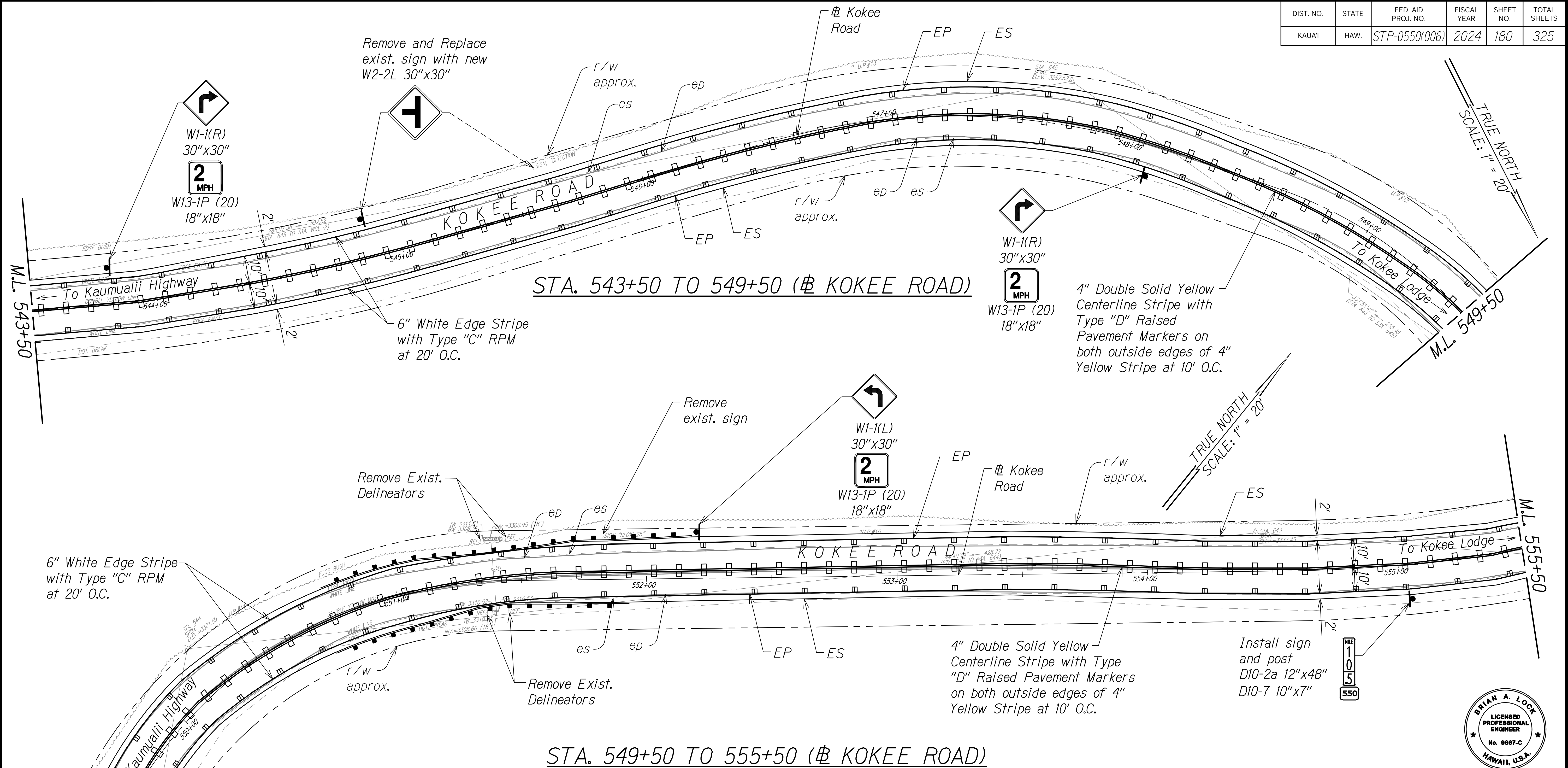
GRAPHIC SCALE:
20' 10' 0 20' 40'

SCALE: 1"=20'

THIS WORK WAS PREPARED BY
ME OR UNDER MY SUPERVISION

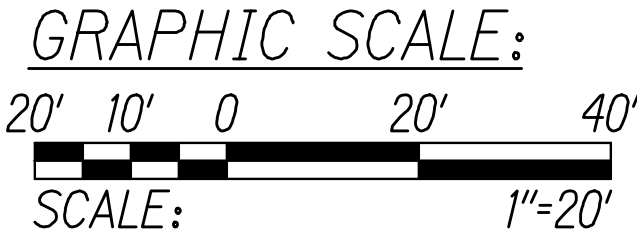
WILSON OKAMOTO CORPORATION
APRIL 30, 2026
LIC. EXP. DATE

SHEET No. *PM28* OF *33* SHEETS

DIST. NO.	STATE	FED. AID PROJ. NO.	FISCAL YEAR	SHEET NO.	TOTAL SHEETS
KAUAI	HAW.	STP-0550(006)	2024	180	325



- Notes**
1. Install object markers (OM2-2H) on all utility poles.
 2. OM-5 to be installed on all regulatory and warning signs. Install OM2-2V on other types of signs.
 3. Install White Reflector Markers (RM-3) on steel posts behind guardrails at spacing identified on Table 3F-1 in MUTCD or 200' on tangents (from end to end).



THIS WORK WAS PREPARED BY ME OR UNDER MY SUPERVISION.

[Signature]

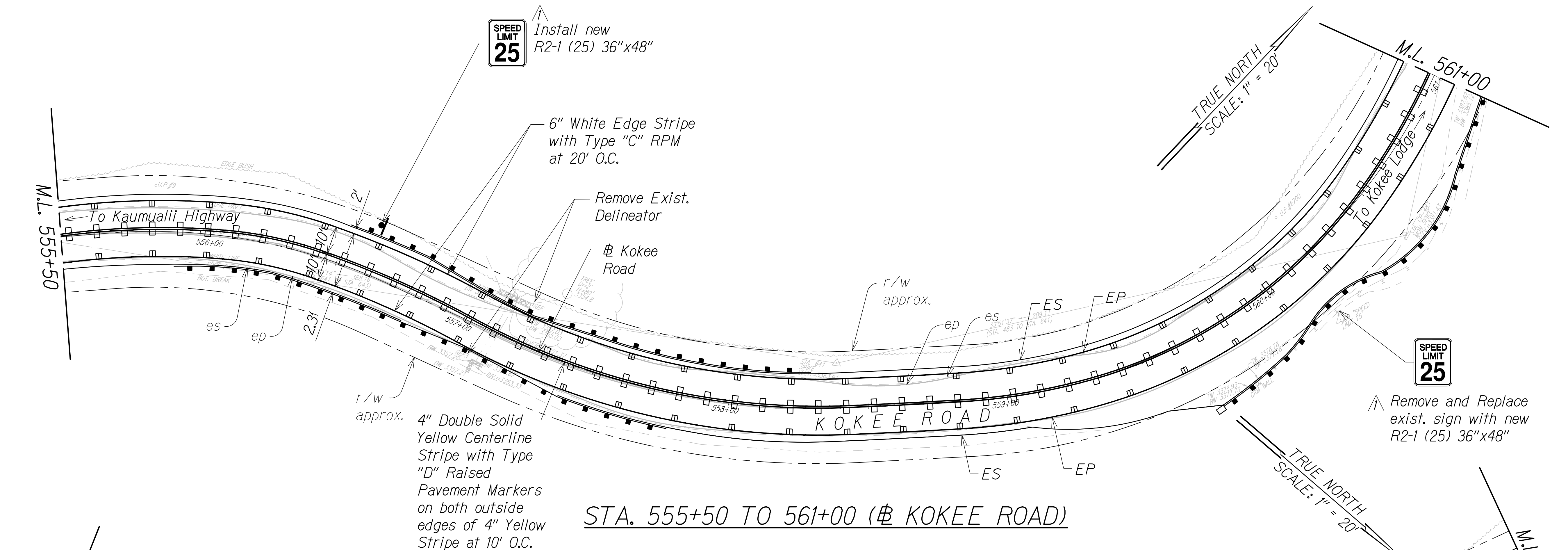
WILSON OKAMOTO CORPORATION
APRIL 30, 2026
LIC. EXP. DATE

STATE OF HAWAII
DEPARTMENT OF TRANSPORTATION
HIGHWAYS DIVISION

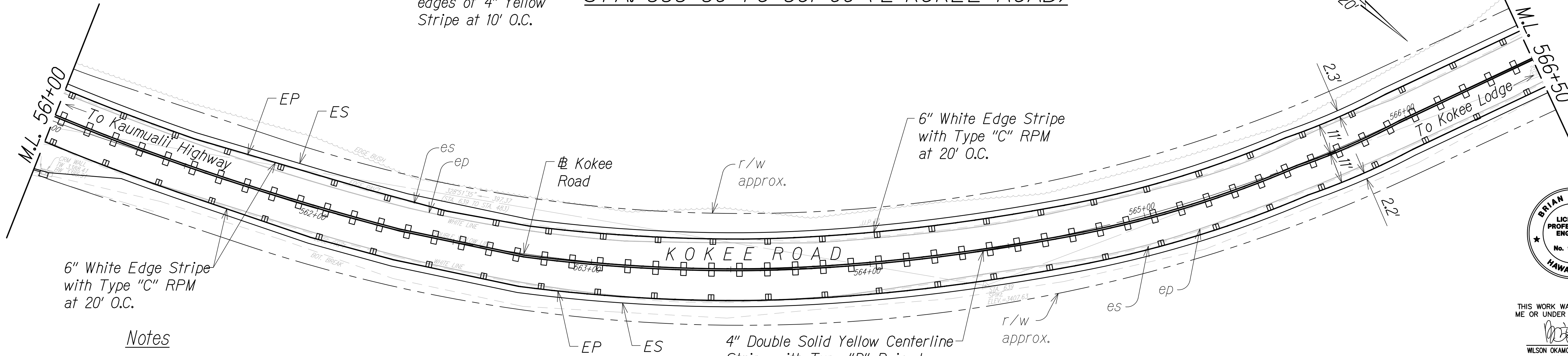
PAVEMENT MARKING & SIGNING PLAN

WAIMEA CANYON DRIVE /
KOKEE ROAD IMPROVEMENTS, PHASE 2B
MILE POST 4.6 TO MILE POST 11.5
Federal-Aid Project No. STP-0550(006)
Scale: 1" = 20' Date: July 2024

DIST. NO.	STATE	FED. AID PROJ. NO.	FISCAL YEAR	SHEET NO.	TOTAL SHEETS
KAUAI	HAW.	STP-0550(006)	2024	ADD.181	325



STA. 555+50 TO 561+00 (# KOKEE ROAD)




STA. 561+00 TO 566+50 (# KOKEE ROAD)

Notes

1. Install object markers (OM2-2H) on all utility poles.
2. OM-5 to be installed on all regulatory and warning signs. Install OM2-2V on other types of signs.
3. Install White Reflector Markers (RM-3) on steel posts behind guardrails at spacing identified on Table 3F-1 in MUTCD or 200' on tangents (from end to end).



SURVEY PLOTTED BY	DATE
DESIGNED BY	
TRACED BY	
QUANTITIES BY	
CHECKED BY	
ORIGINAL PLAN	
NOTE BOOK	
No.	



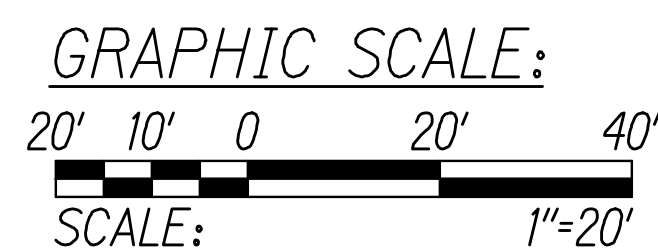
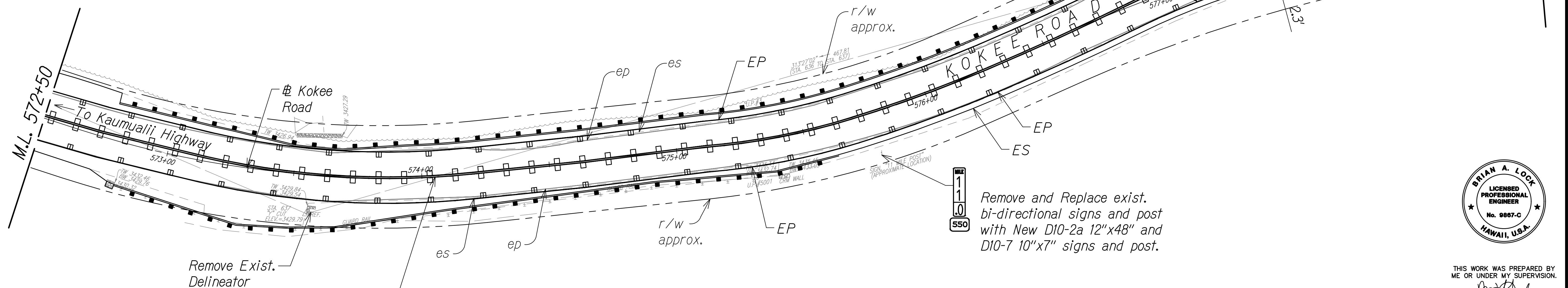

THIS WORK WAS PREPARED BY
ME OR UNDER MY SUPERVISION.
[Signature]
WILSON OKAMOTO CORPORATION
APRIL 30, 2026
LIC. EXP. DATE

STATE OF HAWAII
DEPARTMENT OF TRANSPORTATION
HIGHWAYS DIVISION
**PAVEMENT MARKING &
SIGNING PLAN**
WAIMEA CANYON DRIVE /
KOKEE ROAD IMPROVEMENTS, PHASE 2B
MILE POST 4.6 TO MILE POST 11.5
Federal-Aid Project No. STP-0550(006)
Scale: 1" = 20' Date: July 2024

11/13/24	Revised Sign Callout
DATE	REVISION

SHEET No. PM30 OF 33 SHEETS

DIST. NO.	STATE	FED. AID PROJ. NO.	FISCAL YEAR	SHEET NO.	TOTAL SHEETS
KAUAI	HAW.	STP-0550(006)	2024	182	325




SURVEY PLOTTED BY	DATE
DESIGNED BY	
NOTED BY	
QUANTITIES BY	
CHECKED BY	

ORIGINAL PLAN	No.
NOTE BOOK	

Notes

1. Install Yellow Reflector markers (RM-3) with Delineator Post, 2 each, at culvert headwall crossings.
2. Install object markers (OM2-2H) on all utility poles.
3. OM-5 to be installed on all regulatory and warning signs. Install OM2-2V on other types of signs.
4. Install White Reflector Markers (RM-3) on steel posts behind guardrails at spacing identified on Table 3F-1 in MUTCD or 200' on tangents (from end to end).



THIS WORK WAS PREPARED BY
ME OR UNDER MY SUPERVISION.

[Signature]

WILSON OKAMOTO CORPORATION
APRIL 30, 2026
LIC. EXP. DATE

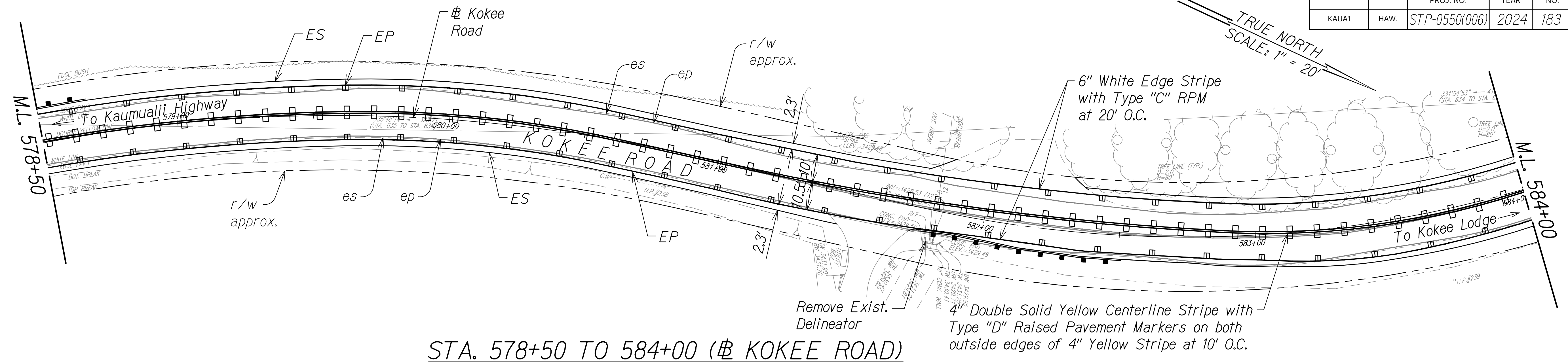
STATE OF HAWAII
DEPARTMENT OF TRANSPORTATION
HIGHWAYS DIVISION

**PAVEMENT MARKING &
SIGNING PLAN**

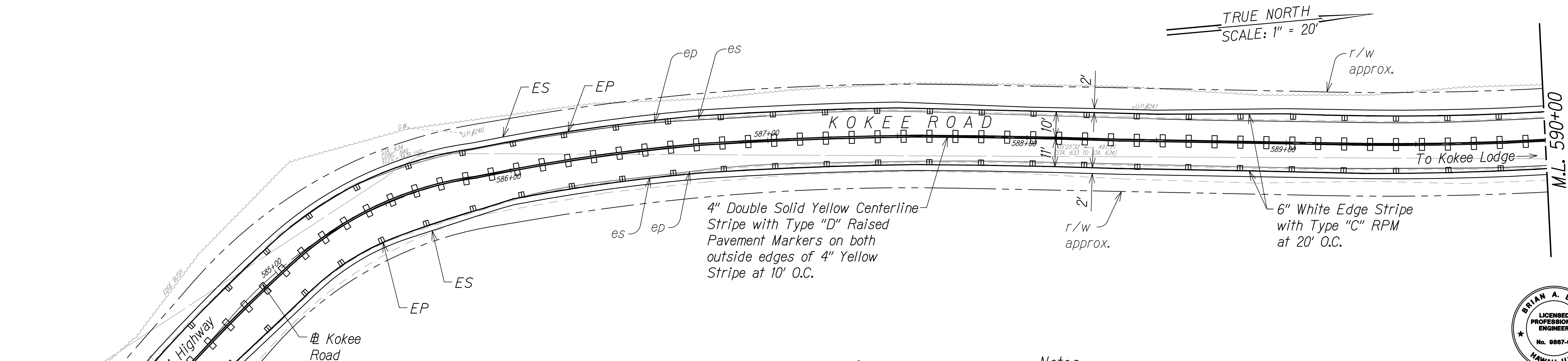
WAIMEA CANYON DRIVE /
Kokee Road Improvements, Phase 2B
MILE POST 4.6 TO MILE POST 11.5
Federal-Aid Project No. STP-0550(006)
Scale: 1" = 20' Date: July 2024

SHEET No. PM31 of 33 SHEETS

DIST. NO.	STATE	FED. AID PROJ. NO.	FISCAL YEAR	SHEET NO.	TOTAL SHEETS
KAUAI	HAW.	STP-0550(006)	2024	183	325



STA. 578+50 TO 584+00 (# KOKEE ROAD)



STA. 584+00 TO 590+00 (# KOKEE ROAD)


- Notes
1. Install object markers (OM2-2H) on all utility poles.
 2. OM-5 to be installed on all regulatory and warning signs. Install OM2-2V on other types of signs.
 3. Install White Reflector Markers (RM-3) on steel posts behind guardrails at spacing identified on Table 3F-1 in MUTCD or 200' on tangents (from end to end).

STATE OF HAWAII
DEPARTMENT OF TRANSPORTATION
HIGHWAYS DIVISION

PAVEMENT MARKING &
SIGNING PLAN

WAIMEA CANYON DRIVE /
KOKEE ROAD IMPROVEMENTS, PHASE 2B
MILE POST 4.6 TO MILE POST 11.5
Federal-Aid Project No. STP-0550(006)
Scale: 1" = 20' Date: July 2024

SHEET No. PM32 OF 33 SHEETS

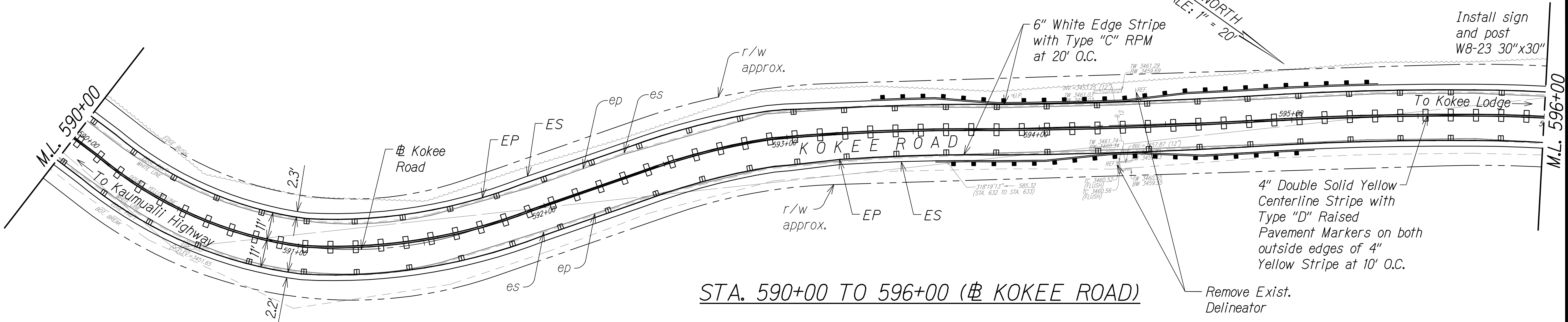


THIS WORK WAS PREPARED BY
ME OR UNDER MY SUPERVISION.
[Signature]
WILSON OKAMOTO CORPORATION
APRIL 30, 2026
LIC. EXP. DATE

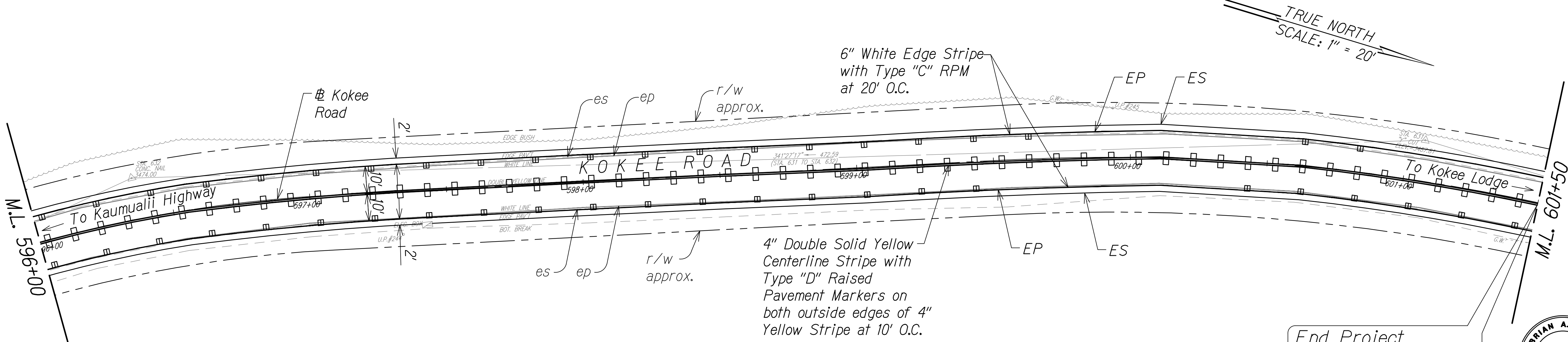
ORIGINAL PLAN	SURVEY PLOTTED BY	DATE
	DESIGNED BY	
	NOTED BY	
	CHECKED BY	
NOTE BOOK	QUANTITIES BY	
No.		



DIST. NO.	STATE	FED. AID PROJ. NO.	FISCAL YEAR	SHEET NO.	TOTAL SHEETS
KAUAI	HAW.	STP-0550(006)	2024	184	325



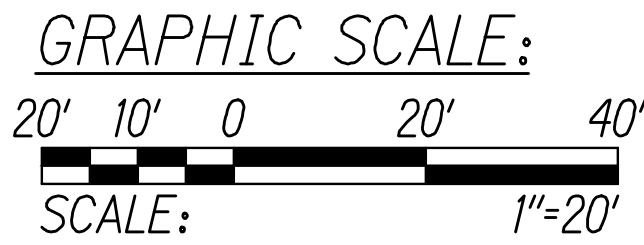
STA. 590+00 TO 596+00 (Kokee Road)




STA. 596+00 TO 601+50 (Kokee Road)

Notes

1. Install object markers (OM2-2H) on all utility poles.
2. OM-5 to be installed on all regulatory and warning signs. Install OM2-2V on other types of signs.
3. Install White Reflector Markers (RM-3) on steel posts behind guardrails at spacing identified on Table 3F-1 in MUTCD or 200' on tangents (from end to end).



End Project
Project No. STP-0550(006)
B.L. P.O.C. Sta. 601+50
Kokee Road
N: 91096.72 E: 1583116.86



THIS WORK WAS PREPARED BY
ME OR UNDER MY SUPERVISION.
WILSON OKAMOTO CORPORATION
APRIL 30, 2026
LIC. EXP. DATE

STATE OF HAWAII
DEPARTMENT OF TRANSPORTATION
HIGHWAYS DIVISION
PAVEMENT MARKING & SIGNING PLAN
WAIMEA CANYON DRIVE /
Kokee Road IMPROVEMENTS, PHASE 2B
MILE POST 4.6 TO MILE POST 11.5
Federal-Aid Project No. STP-0550(006)
Scale: 1" = 20' Date: July 2024

SHEET No. PM33 OF 33 SHEETS