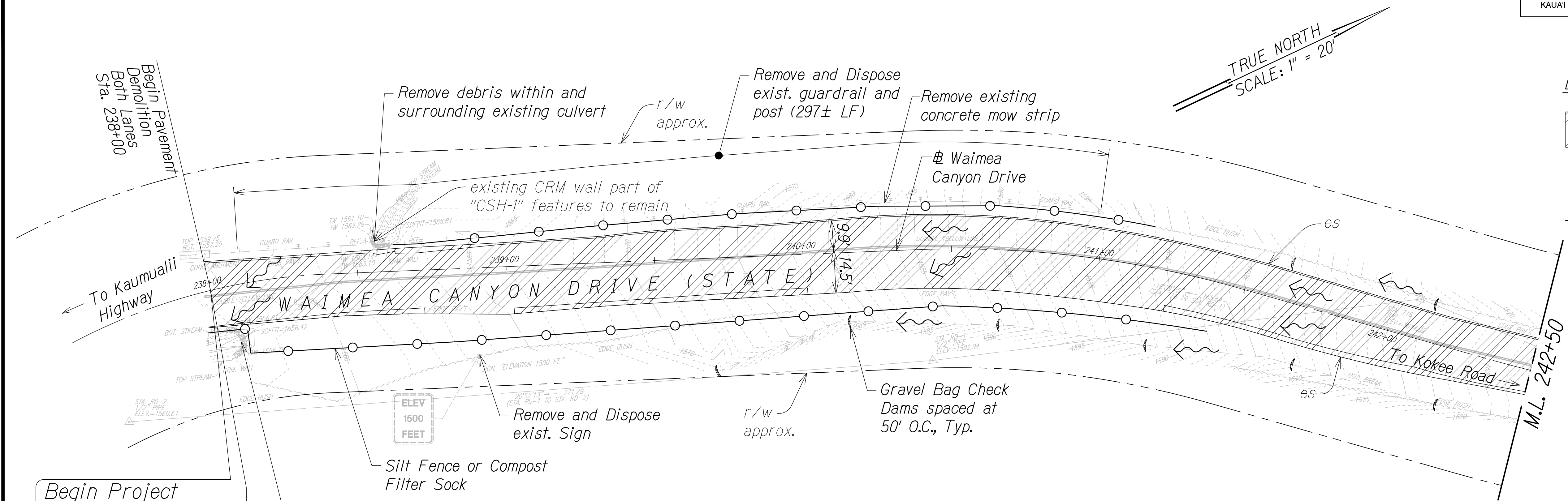


DIST. NO.	STATE	FED. AID PROJ. NO.	FISCAL YEAR	SHEET NO.	TOTAL SHEETS
KAUAI	HAW.	STP-0550(006)	2024	ADD. 18	325



Legend:

- Full Depth Pavement Demolition
- Gravel Bag Check Dam
- Surface Flow Direction
- Silt Fence or Compost Filter Sock

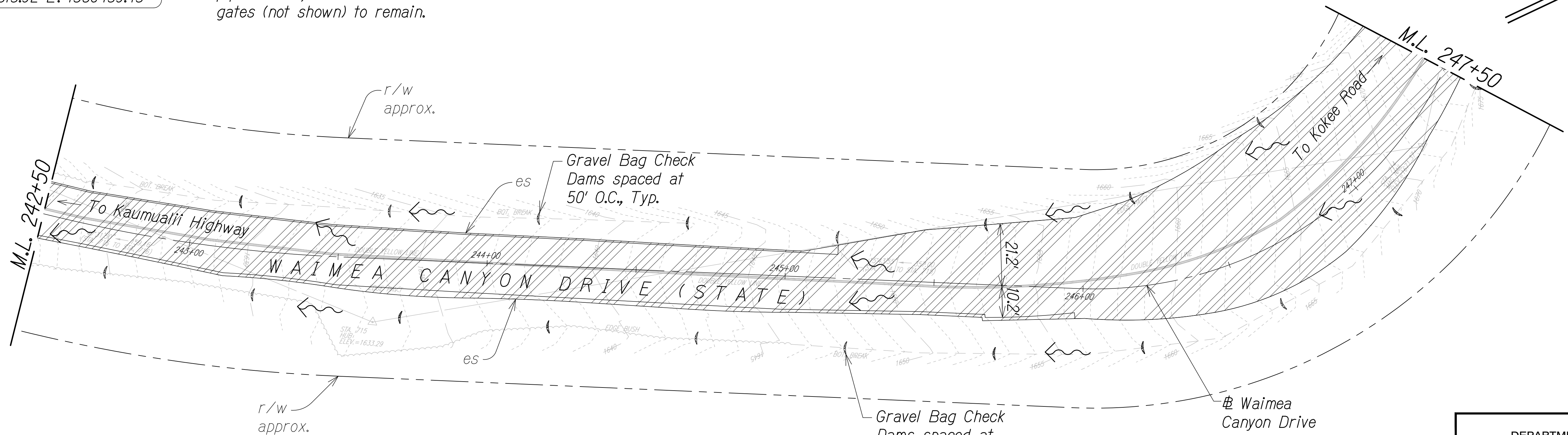
Notes

- Coordinate Guardrail Replacement with Roadway Plan.
- Coordinate Sign Replacement with Pavement and Signage Plan.

Begin Project  
Project No. STP-0550(006)  
B.L. P.O.C. Sta. 238+00  
Waimea Canyon Drive  
N: 63613.92 E: 1580439.43


"CSH-1" consisting of  
existing 2-CRM headwalls,  
pipe culvert, and 2-sluice  
gates (not shown) to remain.

STA. 238+00 TO 242+50 (# WAIMEA CANYON DRIVE)



GRAPHIC SCALE:  
20' 10' 0' 20' 40'  
SCALE: 1"=20'

STA. 242+50 TO 247+50 (# WAIMEA CANYON DRIVE)

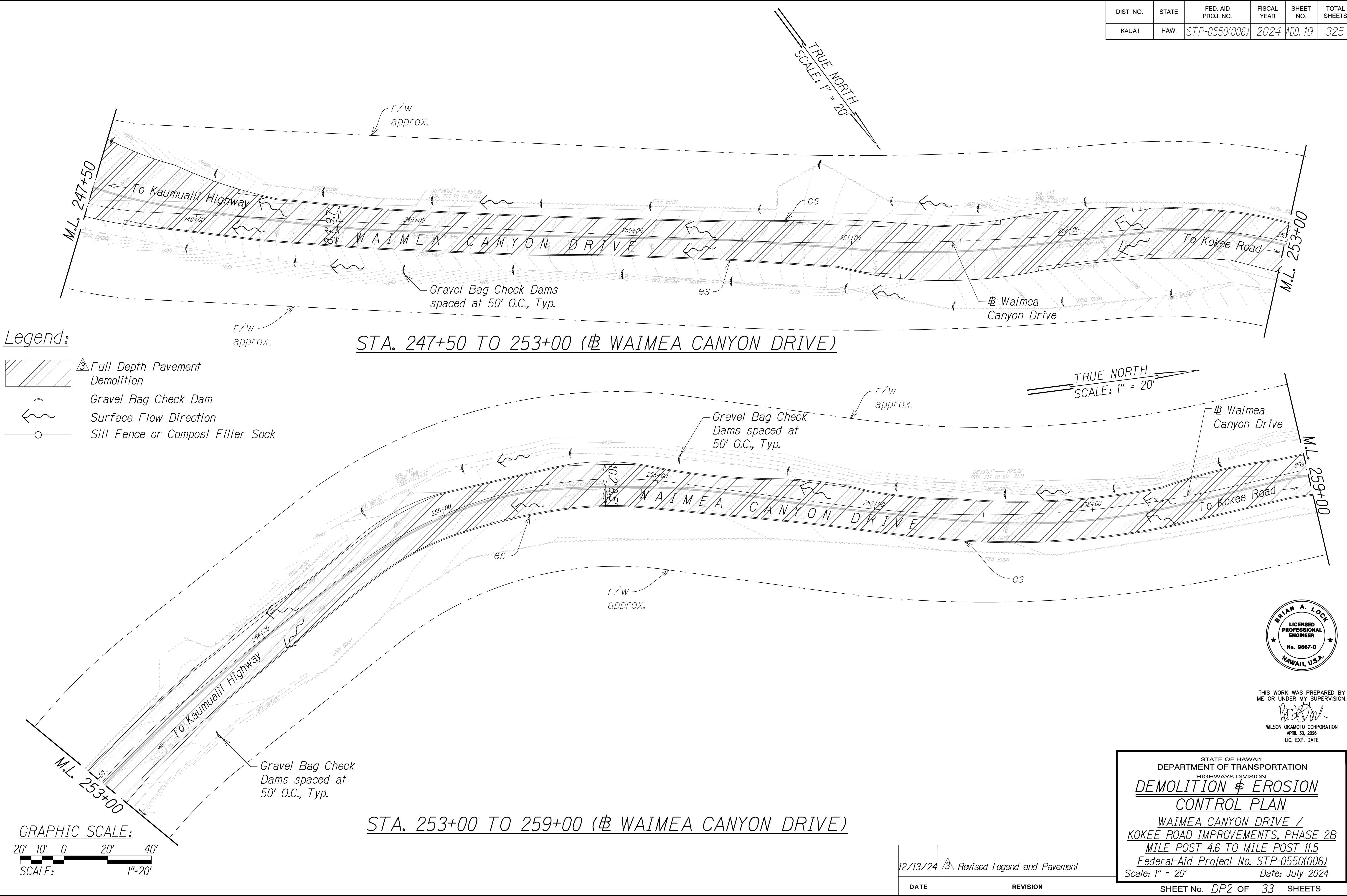


THIS WORK WAS PREPARED BY  
ME OR UNDER MY SUPERVISION.  
WILSON OKAMOTO CORPORATION  
APRIL 30, 2026  
LIC. EXP. DATE

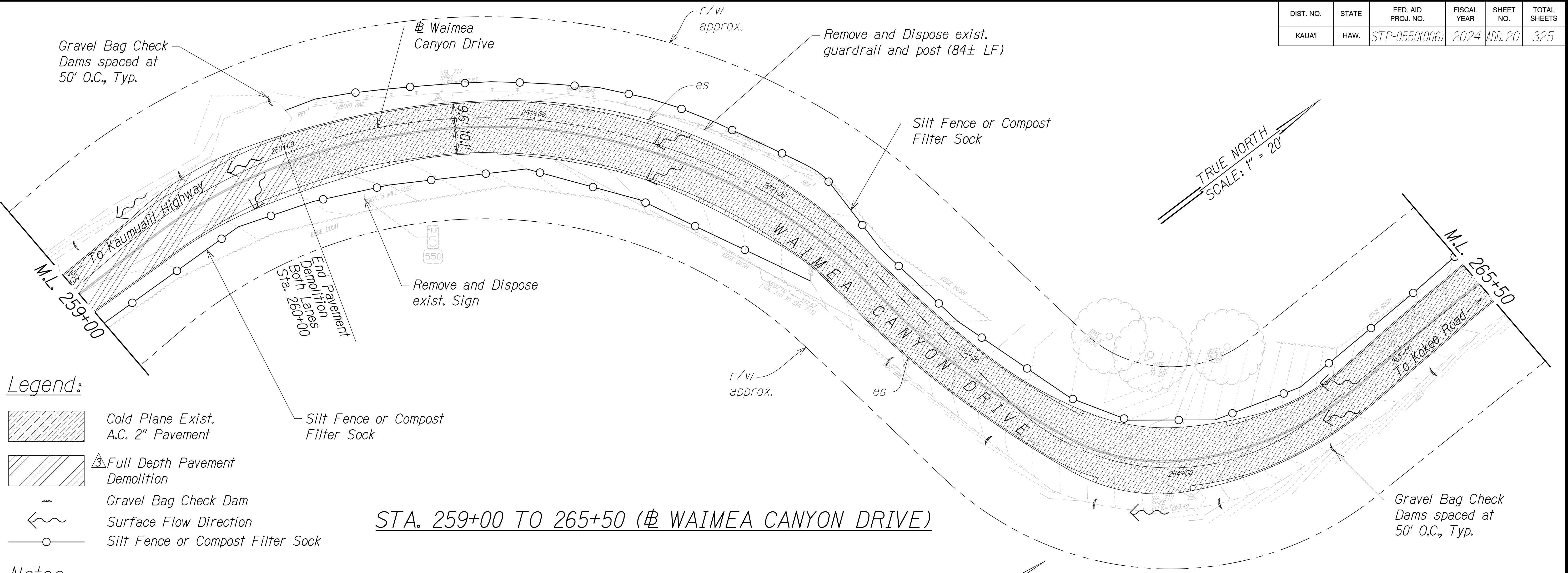
STATE OF HAWAII  
DEPARTMENT OF TRANSPORTATION  
HIGHWAYS DIVISION  
**DEMOLITION & EROSION  
CONTROL PLAN**  
WAIMEA CANYON DRIVE /  
KOEKE ROAD IMPROVEMENTS, PHASE 2B  
MILE POST 4.6 TO MILE POST 11.5  
Federal-Aid Project No. STP-0550(006)  
Scale: 1" = 20' Date: July 2024  
SHEET No. DP1 OF 33 SHEETS

DATE	REVISION
12/13/24	3. Revised Legend and Pavement

DIST. NO.	STATE	FED. AID PROJ. NO.	FISCAL YEAR	SHEET NO.	TOTAL SHEETS
KAUAI	HAW.	STP-0550(006)	2024	ADD. 19	325



DIST. NO.	STATE	FED. AID PROJ. NO.	FISCAL YEAR	SHEET NO.	TOTAL SHEETS
KAUAI	HAW.	STP-0550(006)	2024	ADD. 20	325

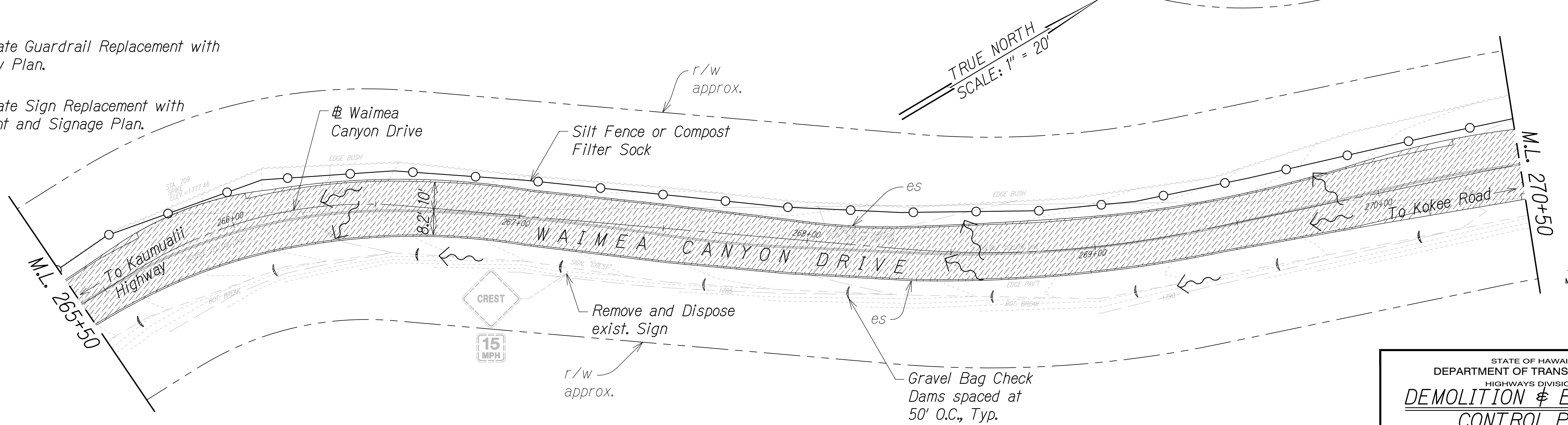


Legend:

- Cold Plane Exist. A.C. 2" Pavement
- Full Depth Pavement Demolition
- Gravel Bag Check Dam
- Surface Flow Direction
- Silt Fence or Compost Filter Sock

Notes


- Coordinate Guardrail Replacement with Roadway Plan.
- Coordinate Sign Replacement with Pavement and Signage Plan.



STA. 265+50 TO 270+50 (# WAIMEA CANYON DRIVE)

SURVEY PLOTTED BY	DATE
DESIGNED BY	
TRACED BY	
QUANTITIES BY	
CHECKED BY	

ORIGINAL PLAN	No.
NOTE BOOK	



THIS WORK WAS PREPARED BY ME OR UNDER MY SUPERVISION.

*[Signature]*

WILSON OKAMOTO CORPORATION  
APRIL 30, 2026  
LIC. EXP. DATE

STATE OF HAWAII  
DEPARTMENT OF TRANSPORTATION  
HIGHWAYS DIVISION

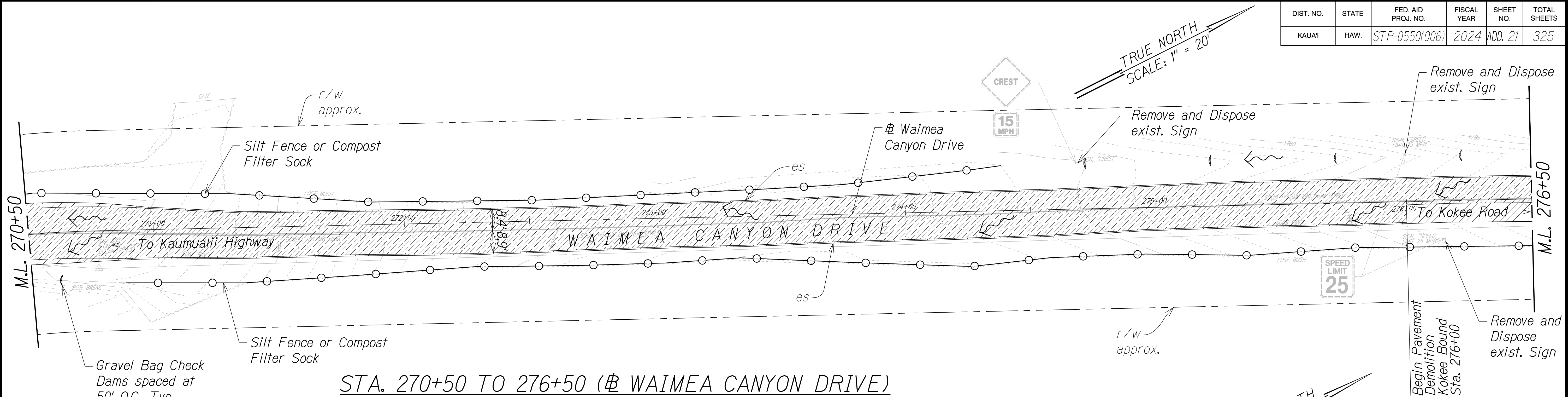
**DEMOLITION & EROSION CONTROL PLAN**

WAIMEA CANYON DRIVE /  
KOKEE ROAD IMPROVEMENTS, PHASE 2B  
MILE POST 4.6 TO MILE POST 11.5  
Federal-Aid Project No. STP-0550(006)  
Scale: 1" = 20' Date: July 2024

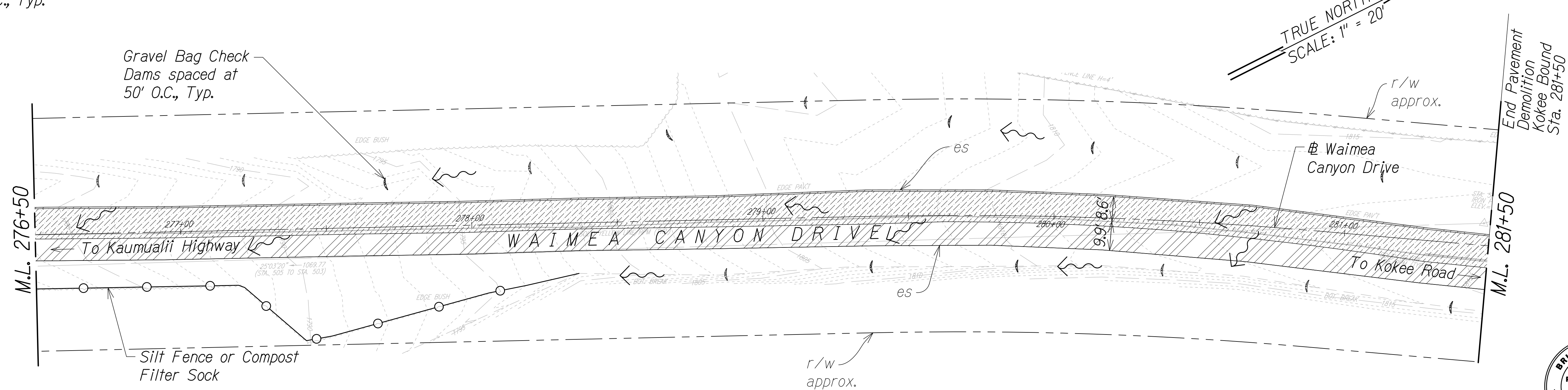
SHEET No. DP3 OF 33 SHEETS

DATE	REVISION
12/13/24	3. Revised Legend and Pavement

DIST. NO.	STATE	FED. AID PROJ. NO.	FISCAL YEAR	SHEET NO.	TOTAL SHEETS
KAUAI	HAW.	STP-0550(006)	2024	ADD. 21	325



STA. 270+50 TO 276+50 (# WAIMEA CANYON DRIVE)



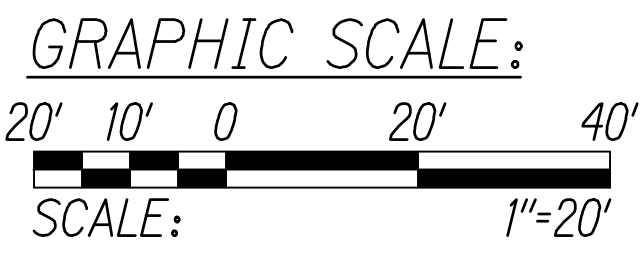
STA. 276+50 TO 281+50 (# WAIMEA CANYON DRIVE)

Legend:

- Cold Plane Exist. A.C. 2" Pavement
- Full Depth Pavement Demolition
- Gravel Bag Check Dam
- Surface Flow Direction
- Silt Fence or Compost Filter Sock


Notes

Coordinate Sign Replacement with Pavement and Signage Plan.



SURVEY PLOTTED BY	DATE
DESIGNED BY	
TRACED BY	
QUANTITIES BY	
CHECKED BY	

ORIGINAL PLAN	No.
NOTE BOOK	



THIS WORK WAS PREPARED BY ME OR UNDER MY SUPERVISION.

*[Signature]*

WILSON OKAMOTO CORPORATION  
APRIL 30, 2026  
LIC. EXP. DATE

STATE OF HAWAII  
DEPARTMENT OF TRANSPORTATION  
HIGHWAYS DIVISION

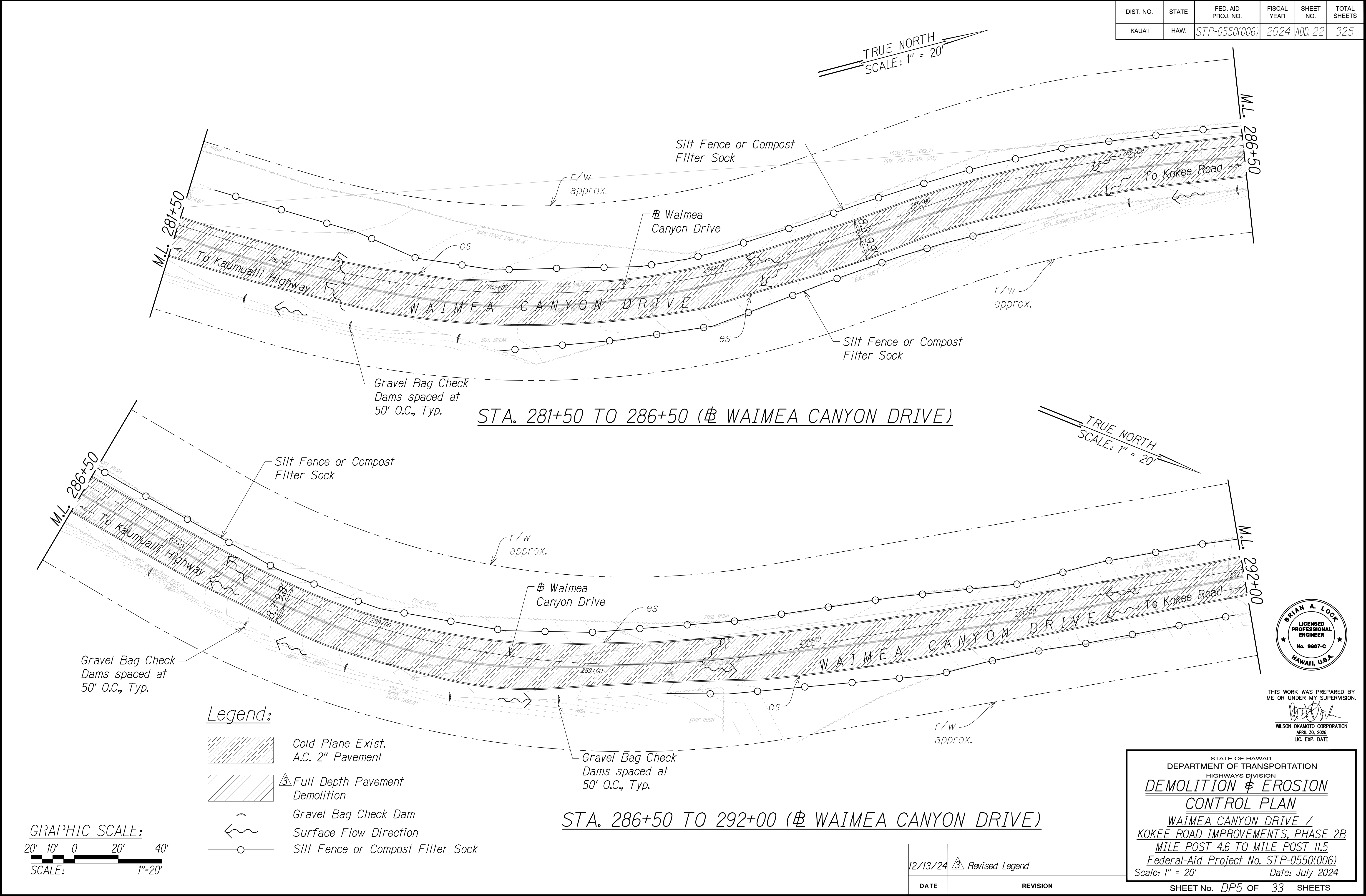
**DEMOLITION & EROSION  
CONTROL PLAN**

WAIMEA CANYON DRIVE /  
KOKEE ROAD IMPROVEMENTS, PHASE 2B  
MILE POST 4.6 TO MILE POST 11.5  
Federal-Aid Project No. STP-0550(006)  
Scale: 1" = 20' Date: July 2024

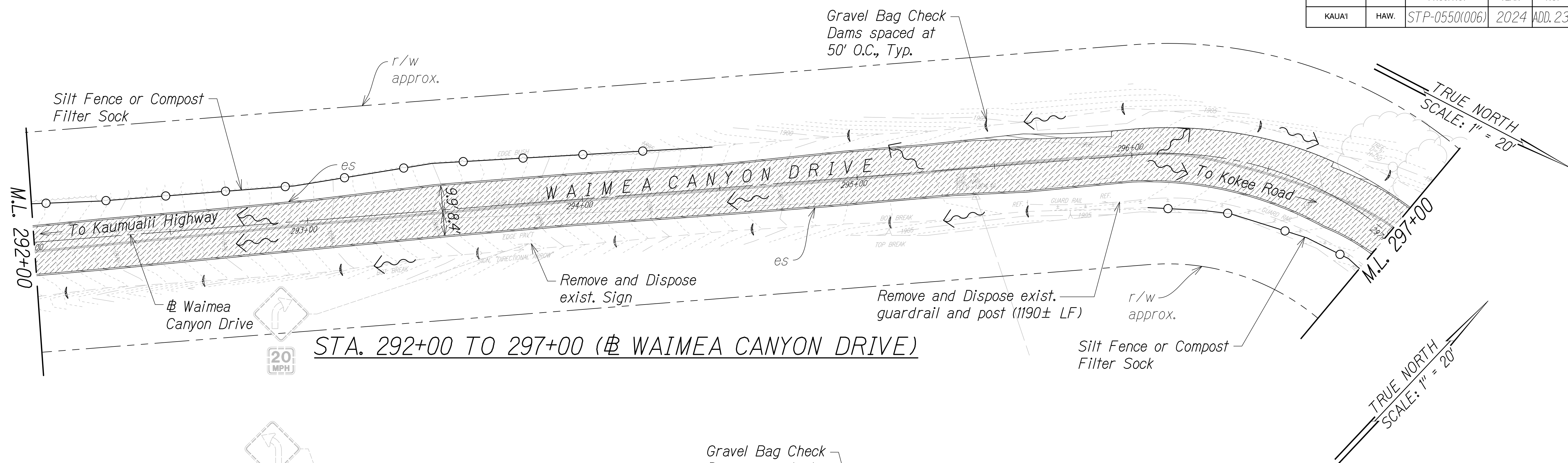
12/13/24	3 Revised Legend and Pavement
DATE	REVISION

SHEET No. DP4 OF 33 SHEETS

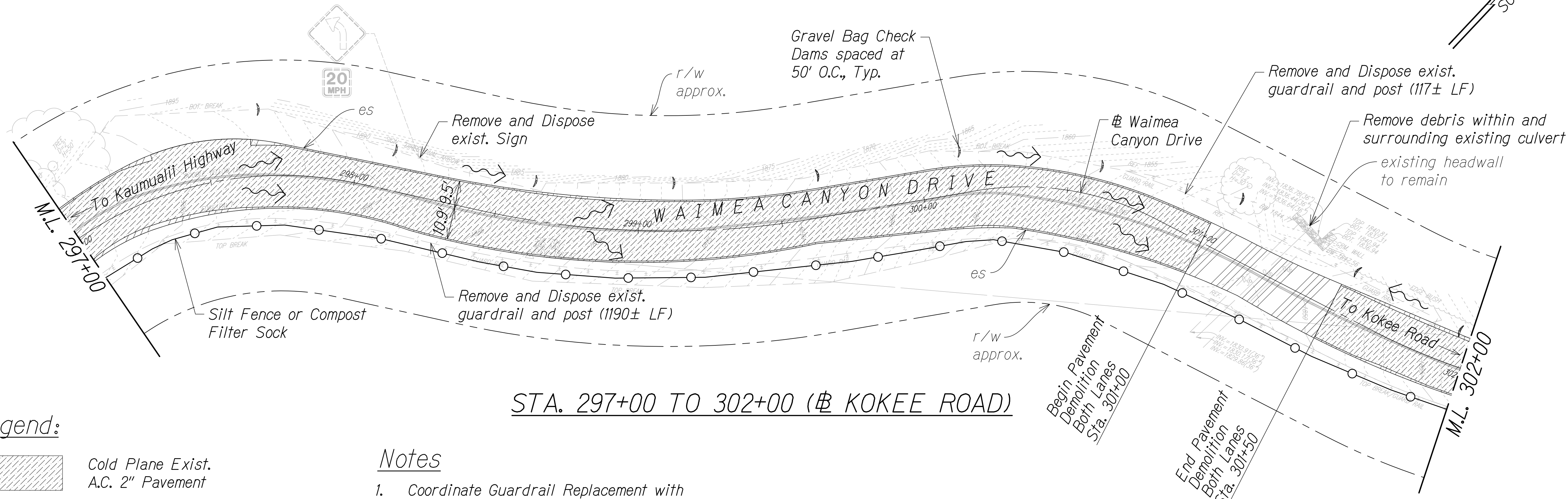
DIST. NO.	STATE	FED. AID PROJ. NO.	FISCAL YEAR	SHEET NO.	TOTAL SHEETS
KAUAI	HAW.	STP-0550(006)	2024	ADD. 22	325



DIST. NO.	STATE	FED. AID PROJ. NO.	FISCAL YEAR	SHEET NO.	TOTAL SHEETS
KAUAI	HAW.	STP-0550(006)	2024	ADD. 23	325



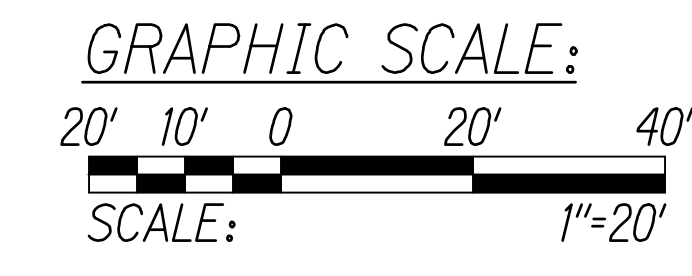
STA. 292+00 TO 297+00 (# WAIMEA CANYON DRIVE)



STA. 297+00 TO 302+00 (# KOKEE ROAD)

Legend:


- Cold Plane Exist. A.C. 2" Pavement
- Full Depth Pavement Demolition
- Gravel Bag Check Dam
- Surface Flow Direction
- Silt Fence or Compost Filter Sock



Notes

- Coordinate Guardrail Replacement with Roadway Plan.
- Coordinate Sign Replacement with Pavement and Signage Plan.

SURVEY PLOTTED BY	DATE
DESIGNED BY	
TRACED BY	
QUANTITIES BY	
CHECKED BY	
ORIGINAL PLAN	
NOTE BOOK	
No.	



THIS WORK WAS PREPARED BY ME OR UNDER MY SUPERVISION.

WILSON OKAMOTO CORPORATION  
APRIL 30, 2026  
LIC. EXP. DATE

STATE OF HAWAII  
DEPARTMENT OF TRANSPORTATION  
HIGHWAYS DIVISION

**DEMOLITION & EROSION CONTROL PLAN**

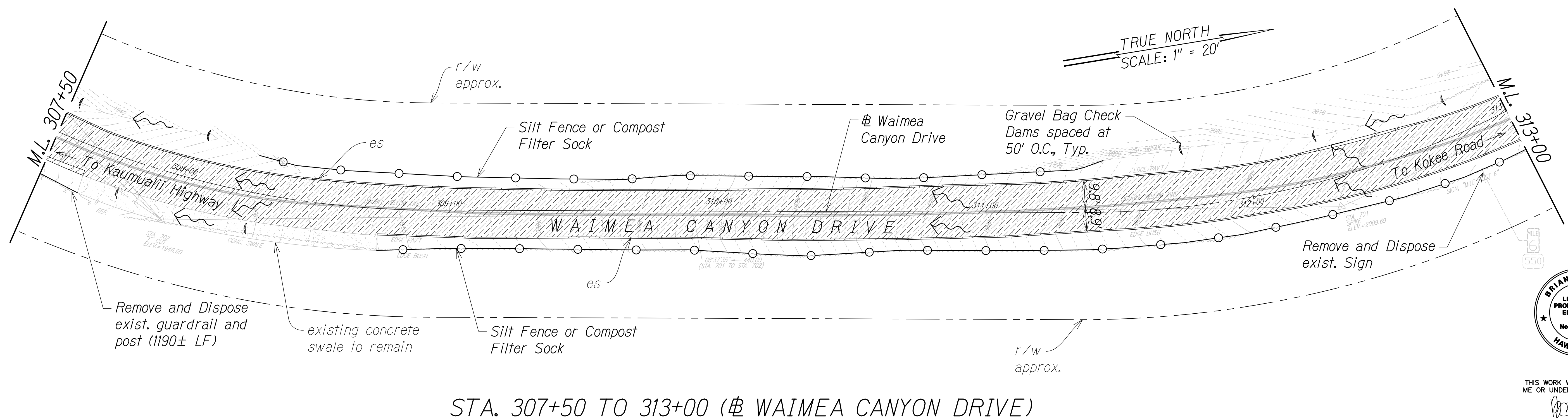
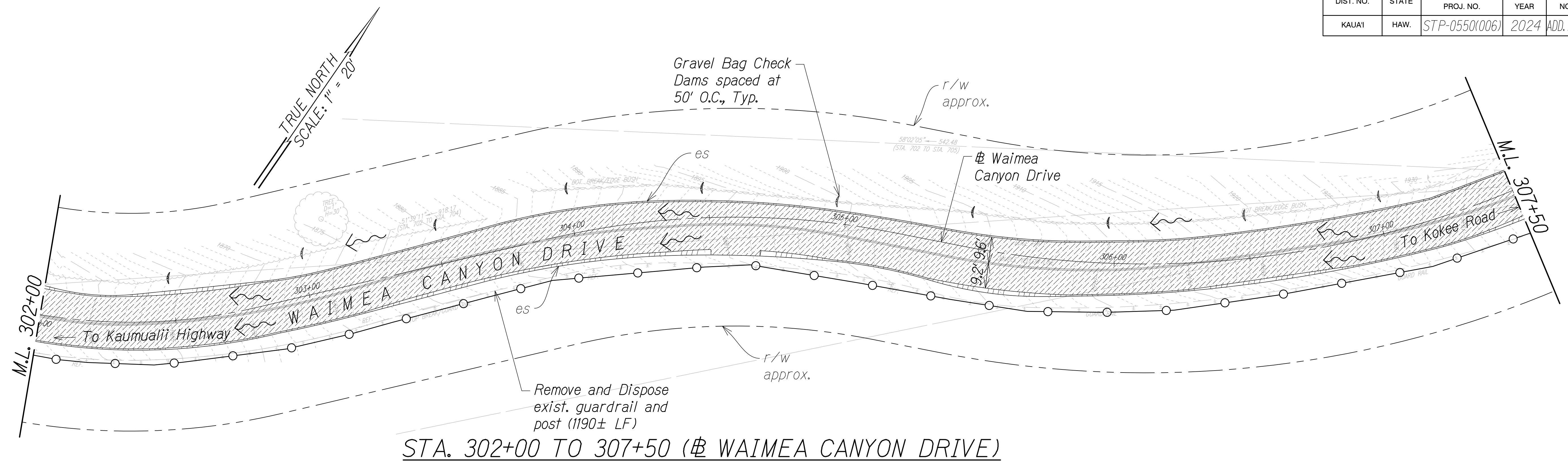
WAIMEA CANYON DRIVE /  
KOKEE ROAD IMPROVEMENTS, PHASE 2B  
MILE POST 4.6 TO MILE POST 11.5  
Federal-Aid Project No. STP-0550(006)  
Scale: 1" = 20' Date: July 2024

12/13/24 3 Revised Legend and Pavement

DATE REVISION

SHEET No. DP6 OF 33 SHEETS

DIST. NO.	STATE	FED. AID PROJ. NO.	FISCAL YEAR	SHEET NO.	TOTAL SHEETS
KAUAI	HAW.	STP-0550(006)	2024	ADD. 24	325



Legend:

- Cold Plane Exist. A.C. 2" Pavement
- Full Depth Pavement Demolition
- Gravel Bag Check Dam
- Surface Flow Direction
- Silt Fence or Compost Filter Sock

Notes

- Coordinate Guardrail Replacement with Roadway Plan.
- Coordinate Sign Replacement with Pavement and Signage Plan.

GRAPHIC SCALE:  
20' 10' 0 20' 40'  
SCALE: 1"=20'

12/13/24 3 Revised Legend

DATE REVISION

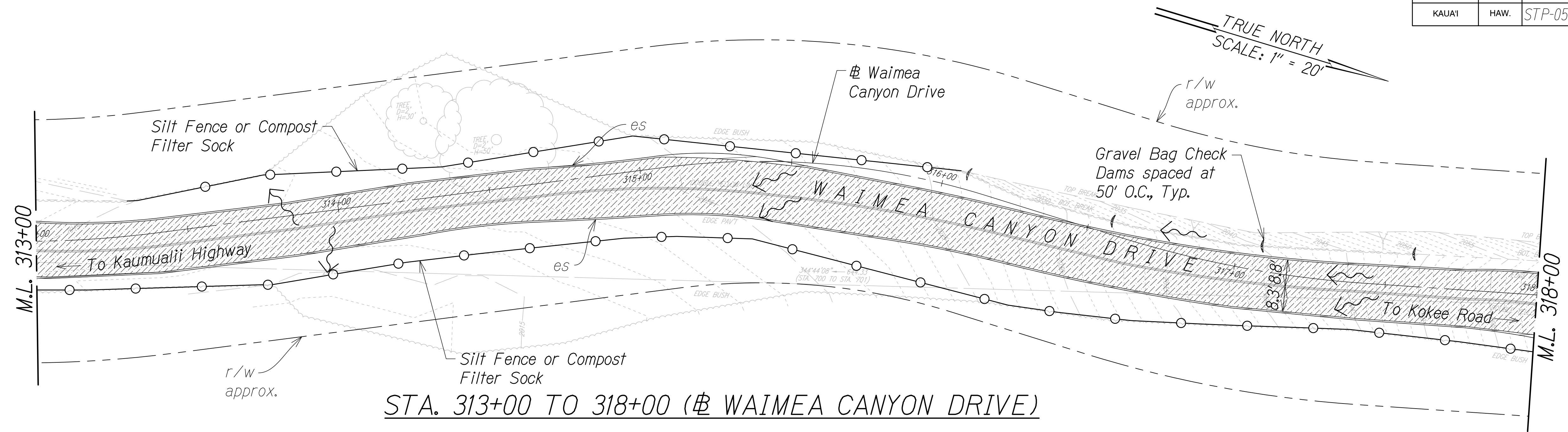


THIS WORK WAS PREPARED BY ME OR UNDER MY SUPERVISION.  
WILSON OKAMOTO CORPORATION  
APRIL 30, 2026  
LIC. EXP. DATE

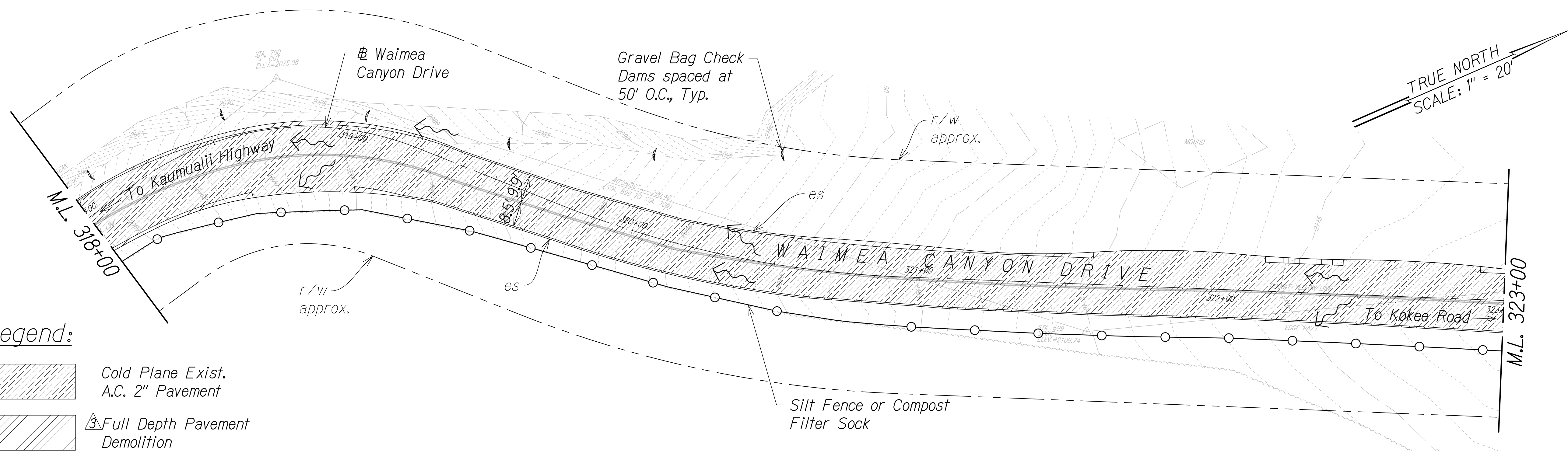
STATE OF HAWAII  
DEPARTMENT OF TRANSPORTATION  
HIGHWAYS DIVISION  
**DEMOLITION & EROSION  
CONTROL PLAN**  
WAIMEA CANYON DRIVE /  
KOKEE ROAD IMPROVEMENTS, PHASE 2B  
MILE POST 4.6 TO MILE POST 11.5  
Federal-Aid Project No. STP-0550(006)  
Scale: 1" = 20' Date: July 2024  
SHEET No. DP7 OF 33 SHEETS

ADD 24

DIST. NO.	STATE	FED. AID PROJ. NO.	FISCAL YEAR	SHEET NO.	TOTAL SHEETS
KAUAI	HAW.	STP-0550(006)	2024	ADD.25	325



STA. 313+00 TO 318+00 (# WAIMEA CANYON DRIVE)




STA. 318+00 TO 323+00 (# WAIMEA CANYON DRIVE)

Legend:

- Cold Plane Exist. A.C. 2" Pavement
- Full Depth Pavement Demolition
- Gravel Bag Check Dam
- Surface Flow Direction
- Silt Fence or Compost Filter Sock

GRAPHIC SCALE:  
20' 10' 0 20' 40'  
SCALE: 1"=20'



THIS WORK WAS PREPARED BY  
ME OR UNDER MY SUPERVISION.  
*[Signature]*  
WILSON OKAMOTO CORPORATION  
APRIL 30, 2026  
LIC. EXP. DATE

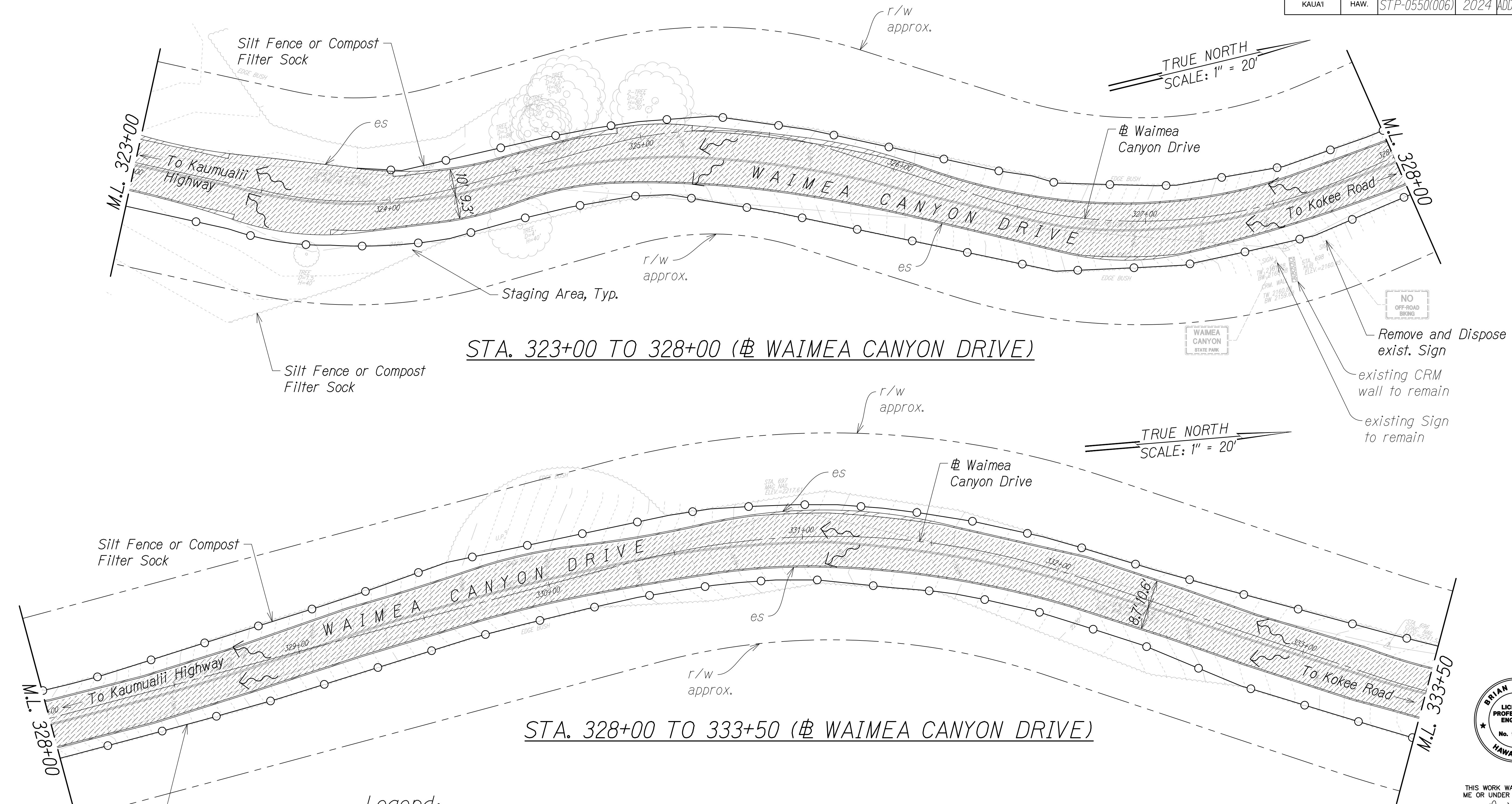
STATE OF HAWAII  
DEPARTMENT OF TRANSPORTATION  
HIGHWAYS DIVISION  
**DEMOLITION & EROSION  
CONTROL PLAN**  
WAIMEA CANYON DRIVE /  
KOKEE ROAD IMPROVEMENTS, PHASE 2B  
MILE POST 4.6 TO MILE POST 11.5  
Federal-Aid Project No. STP-0550(006)  
Scale: 1" = 20' Date: July 2024

12/13/24 Revised Legend

DATE REVISION

SHEET No. DP8 OF 33 SHEETS

DIST. NO.	STATE	FED. AID PROJ. NO.	FISCAL YEAR	SHEET NO.	TOTAL SHEETS
KAUAI	HAW.	STP-0550(006)	2024	ADD. 26	325



DATE	_____
SURVEY PLOTTED BY	_____
DESIGNED BY	_____
TRACED BY	_____
NOTED BY	_____
CHECKED BY	_____
ORIGINAL PLAN	_____
NOTE BOOK	_____
No.	_____

GRAPHIC SCALE:  
 20' 10' 0 20' 40'  
 SCALE: 1"=20'

12/13/24	Revised Legend
DATE	REVISION

STATE OF HAWAII  
DEPARTMENT OF TRANSPORTATION  
HIGHWAYS DIVISION

**DEMOLITION & EROSION  
CONTROL PLAN**  
**WAIMEA CANYON DRIVE /  
KOKEE ROAD IMPROVEMENTS, PHASE 2B**  
**MILE POST 4.6 TO MILE POST 11.5**  
Federal-Aid Project No. STP-0550(006)  
Scale: 1" = 20' Date: July 2024

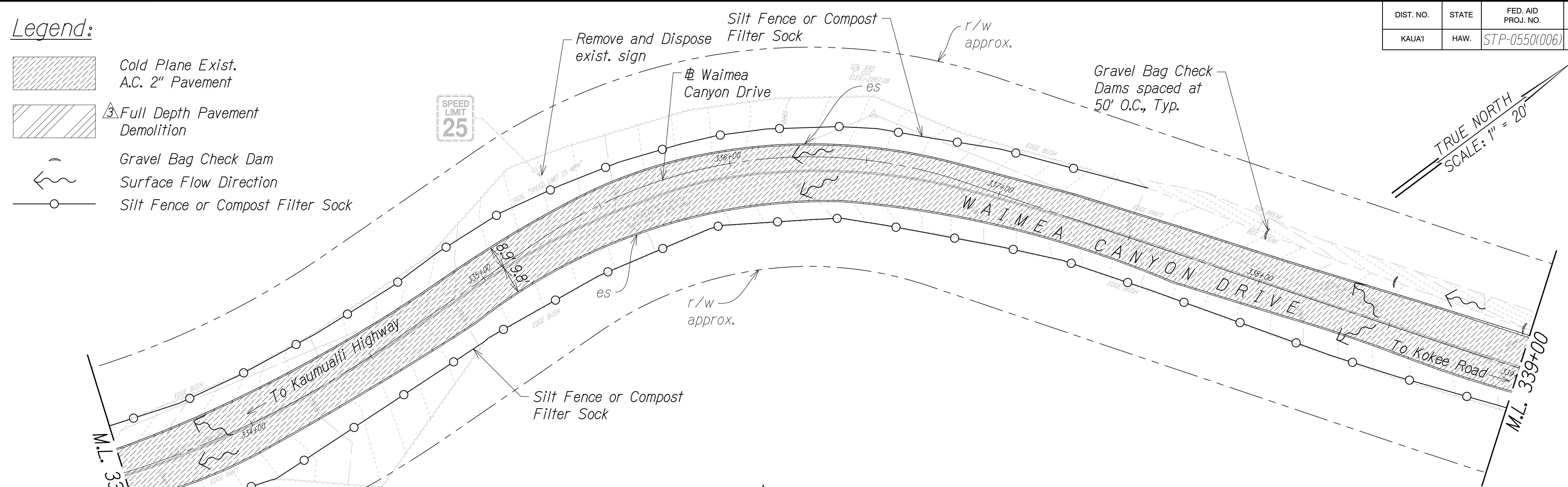
THIS WORK WAS PREPARED BY  
ME OR UNDER MY SUPERVISION.  
  
BRIAN A. LOCK  
LICENSED PROFESSIONAL ENGINEER  
No. 9867-C  
HAWAII, U.S.A.  
APRIL 30, 2026  
LIC. EXP. DATE

SHEET No. DP9 OF 33 SHEETS

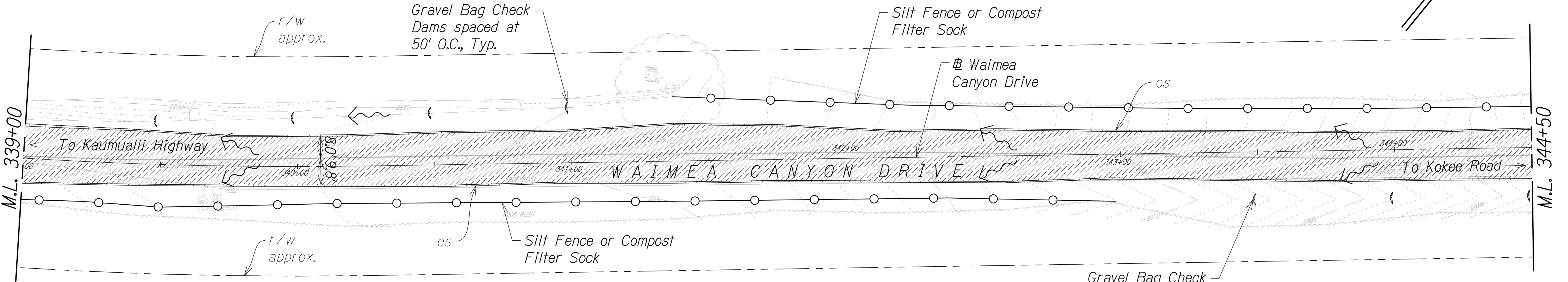
DIST. NO.	STATE	FED. AID PROJ. NO.	FISCAL YEAR	SHEET NO.	TOTAL SHEETS
KAUAI	HAW.	STP-0550(006)	2024	ADD. 27	325

Legend:

- Cold Plane Exist. A.C. 2" Pavement
- Full Depth Pavement Demolition
- Gravel Bag Check Dam
- Surface Flow Direction
- Silt Fence or Compost Filter Sock

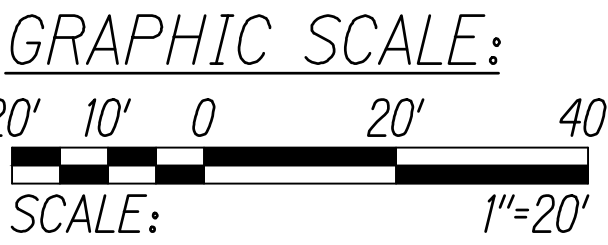


STA. 333+50 TO 339+00 (# WAIMEA CANYON DRIVE)




Notes

Coordinate Sign Replacement with Pavement and Signage Plan.



STA. 339+00 TO 344+50 (# WAIMEA CANYON DRIVE)



THIS WORK WAS PREPARED BY ME OR UNDER MY SUPERVISION.

*[Signature]*

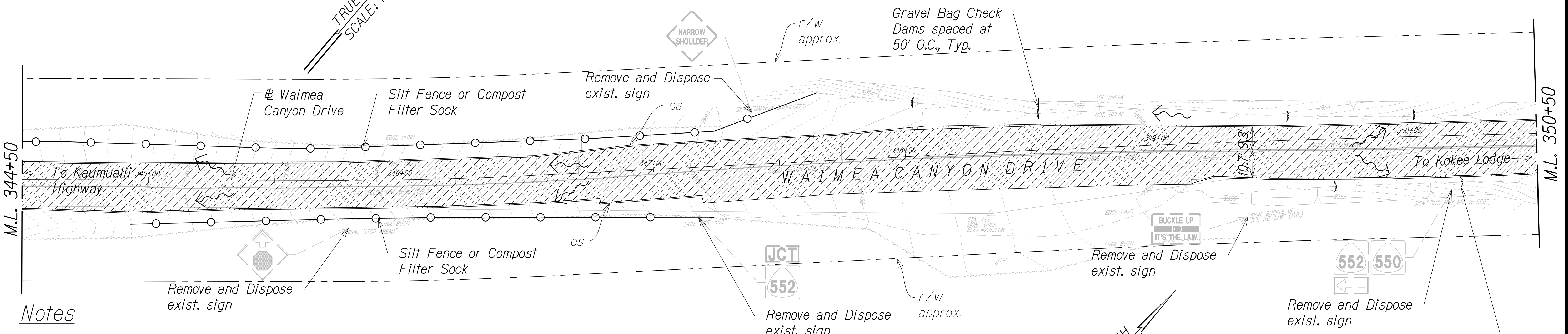
WILSON OKAMOTO CORPORATION  
APRIL 30, 2026  
LIC. EXP. DATE

STATE OF HAWAII  
DEPARTMENT OF TRANSPORTATION  
HIGHWAYS DIVISION  
**DEMOLITION & EROSION CONTROL PLAN**  
WAIMEA CANYON DRIVE /  
KOEKE ROAD IMPROVEMENTS, PHASE 2B  
MILE POST 4.6 TO MILE POST 11.5  
Federal-Aid Project No. STP-0550(006)  
Scale: 1" = 20' Date: July 2024

DATE	_____
SURVEY PLOTTED BY	_____
DESIGNED BY	_____
QUANTITIES BY	_____
CHECKED BY	_____
NOTE BOOK	_____
No.	_____

12/13/24	Revised Legend
DATE	REVISION

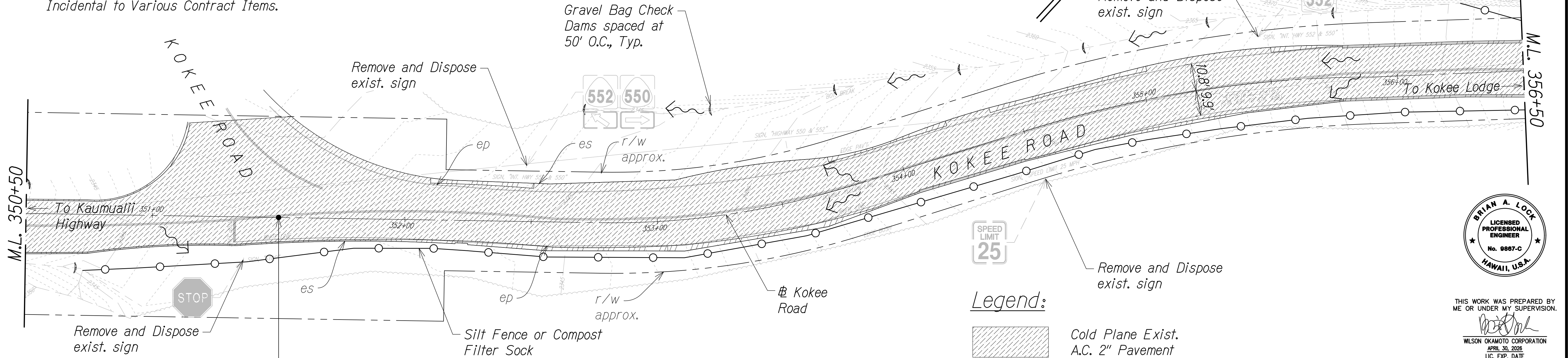
DIST. NO.	STATE	FED. AID PROJ. NO.	FISCAL YEAR	SHEET NO.	TOTAL SHEETS
KAUAI	HAW.	STP-0550(006)	2024	ADD. 28	325



Notes

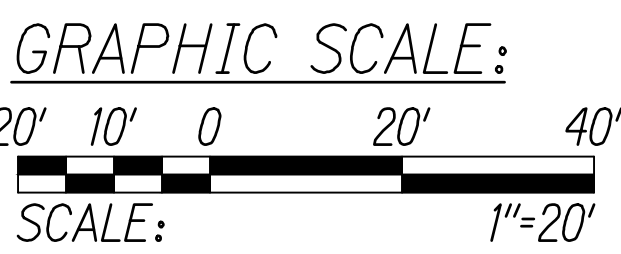
- Coordinate Sign Replacement with Pavement and Signage Plan.
- Trim Tree Branches and Remove Portions of Earth Overhang clear off Shoulder width within State ROW along Sta. 353+00 to 370+00 Kokee Bound, See Historical Preservation Notes. Incidental to Various Contract Items.

STA. 344+50 TO 350+50 (# WAIMEA CANYON DRIVE)




Legend:

- Cold Plane Exist. A.C. 2" Pavement
- Full Depth Pavement Demolition
- Gravel Bag Check Dam
- Surface Flow Direction
- Silt Fence or Compost Filter Sock



Equation Station  
=STA. 351+50 Back # Waimea Canyon Drive Back  
=STA. 351+50 # Kokee Road Forward

STA. 350+50 TO 356+50 (# KOKEE ROAD)



THIS WORK WAS PREPARED BY ME OR UNDER MY SUPERVISION.  
WILSON OKAMOTO CORPORATION  
APRIL 30, 2026  
LIC. EXP. DATE

STATE OF HAWAII  
DEPARTMENT OF TRANSPORTATION  
HIGHWAYS DIVISION  
**DEMOLITION & EROSION  
CONTROL PLAN**  
WAIMEA CANYON DRIVE /  
KOKEE ROAD IMPROVEMENTS, PHASE 2B  
MILE POST 4.6 TO MILE POST 11.5  
Federal-Aid Project No. STP-0550(006)  
Scale: 1" = 20' Date: July 2024

12/13/24

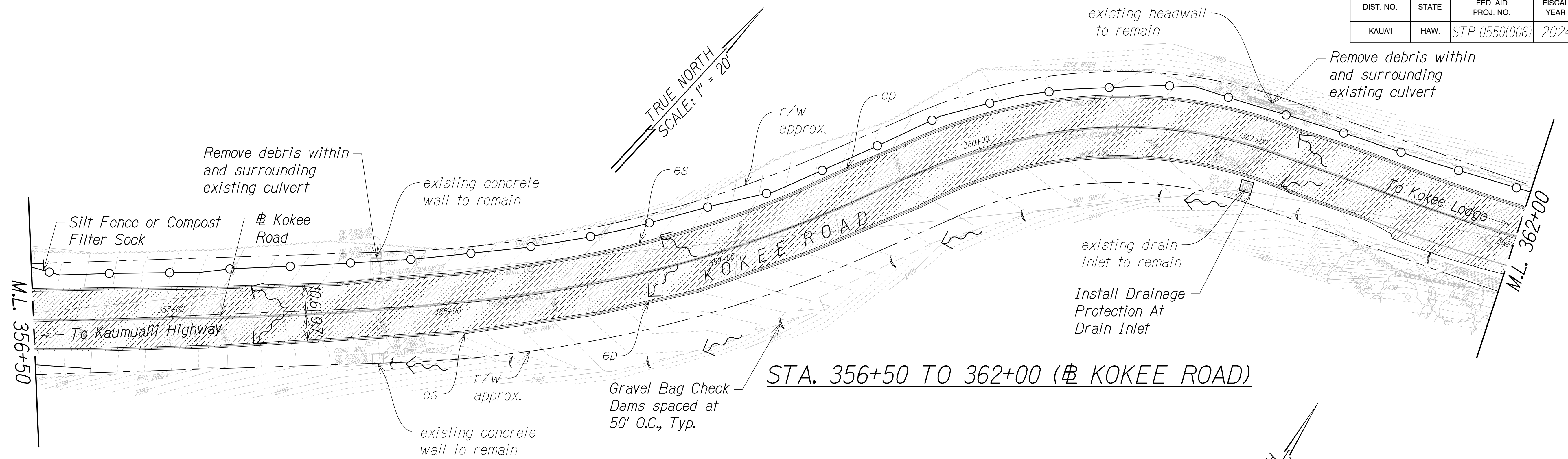
Revised Legend

DATE

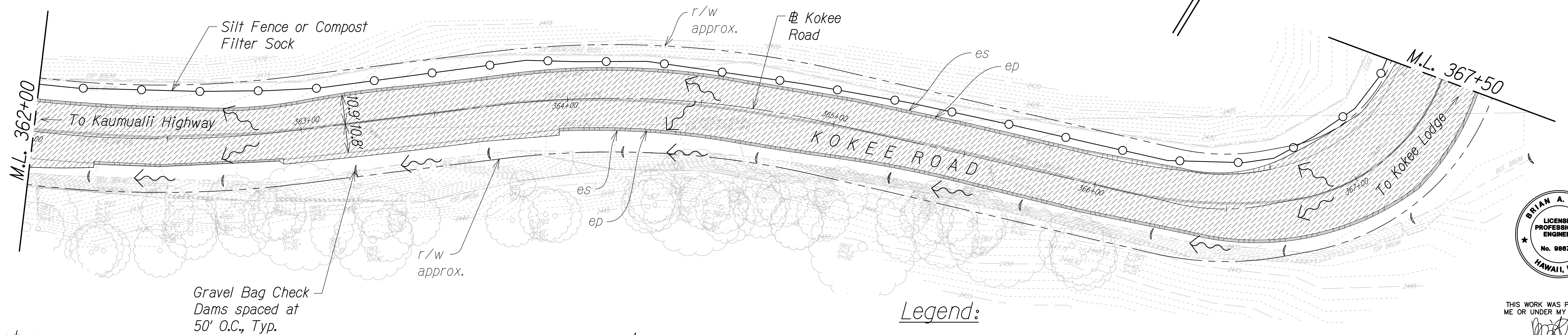
REVISION

SHEET No. DP11 OF 33 SHEETS

DIST. NO.	STATE	FED. AID PROJ. NO.	FISCAL YEAR	SHEET NO.	TOTAL SHEETS
KAUAI	HAW.	STP-0550(006)	2024	ADD. 29	325



STA. 356+50 TO 362+00 (# KOKEE ROAD)



STA. 362+00 TO 367+50 (# KOKEE ROAD)


Notes

Trim Tree Branches and Remove Portions of Earth Overhang clear off Shoulder width within State ROW along Sta. 353+00 to 370+00 Kokee Bound, See Historical Preservation Notes. Incidental to Various Contract Items.



Legend:

- Cold Plane Exist. A.C. 2" Pavement
- Full Depth Pavement Demolition
- Gravel Bag Check Dam
- Surface Flow Direction
- Silt Fence or Compost Filter Sock

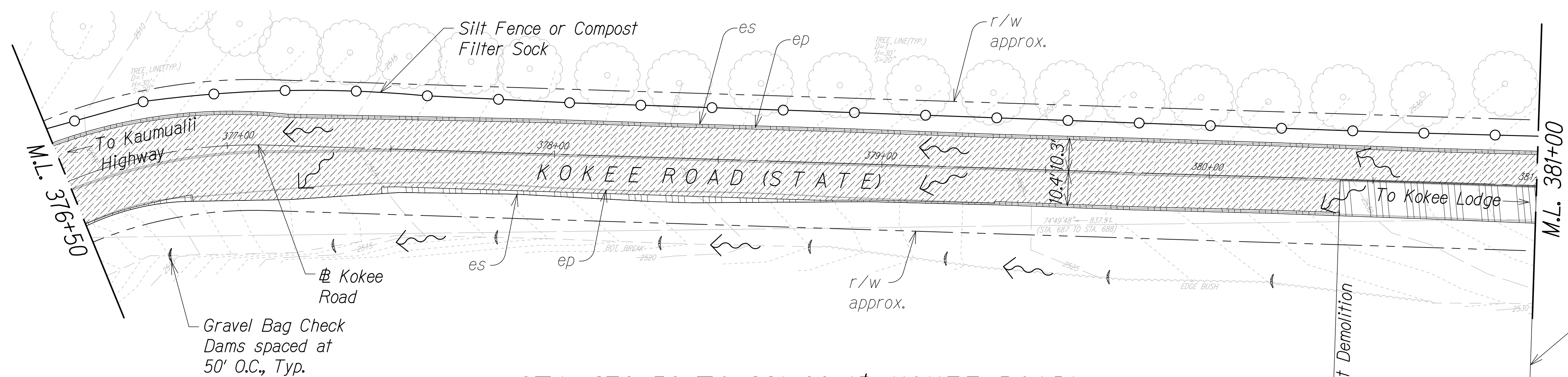


THIS WORK WAS PREPARED BY ME OR UNDER MY SUPERVISION.  
WILSON OKAMOTO CORPORATION  
APRIL 30, 2026  
LIC. EXP. DATE

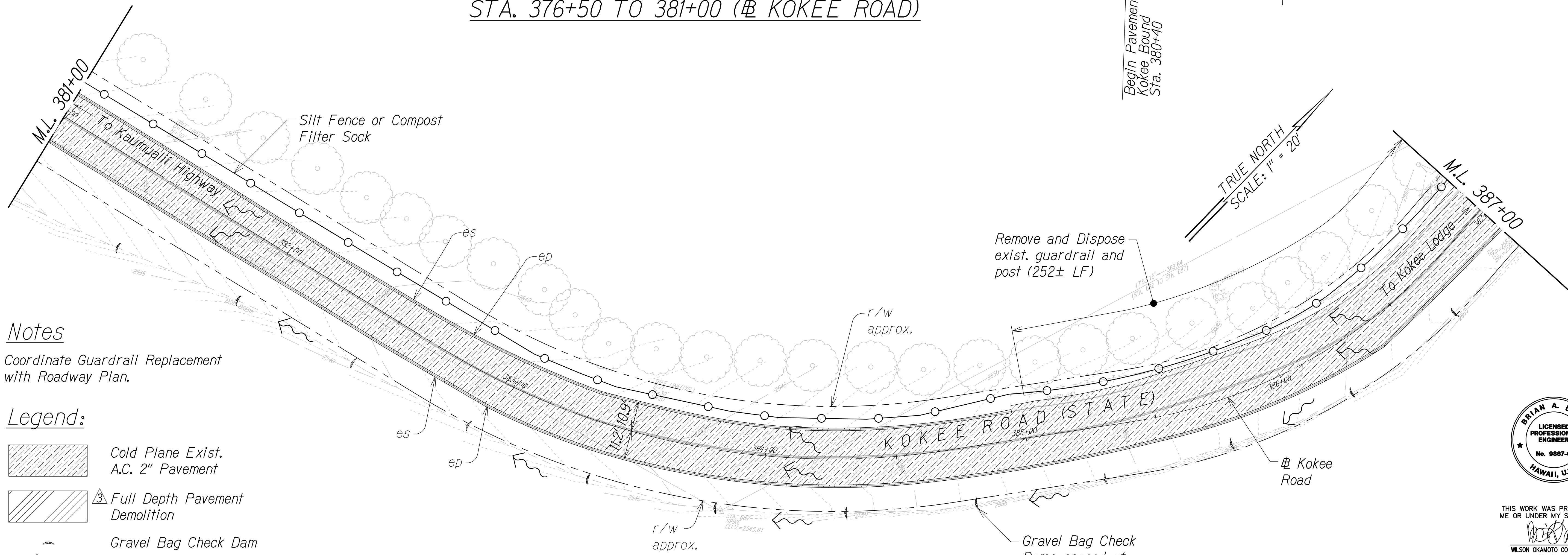
STATE OF HAWAII  
DEPARTMENT OF TRANSPORTATION  
HIGHWAYS DIVISION  
**DEMOLITION & EROSION CONTROL PLAN**  
WAIMEA CANYON DRIVE /  
KOKEE ROAD IMPROVEMENTS, PHASE 2B  
MILE POST 4.6 TO MILE POST 11.5  
Federal-Aid Project No. STP-0550(006)  
Scale: 1" = 20' Date: July 2024  
SHEET No. DP12 OF 33 SHEETS



DIST. NO.	STATE	FED. AID PROJ. NO.	FISCAL YEAR	SHEET NO.	TOTAL SHEETS
KAUAI	HAW.	STP-0550(006)	2024	ADD. 31	325



STA. 376+50 TO 381+00 (# KOKEE ROAD)

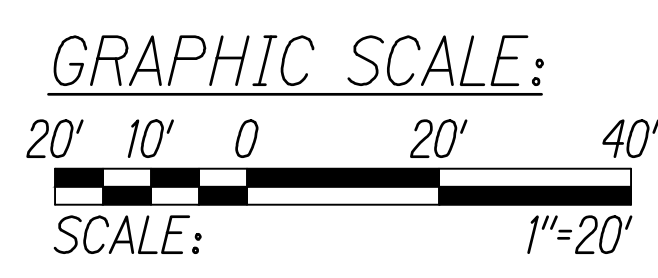


Notes


Coordinate Guardrail Replacement with Roadway Plan.

Legend:

- Cold Plane Exist. A.C. 2" Pavement
- Full Depth Pavement Demolition
- Gravel Bag Check Dam
- Surface Flow Direction
- Silt Fence or Compost Filter Sock



STA. 381+00 TO 387+00 (# KOKEE ROAD)



THIS WORK WAS PREPARED BY ME OR UNDER MY SUPERVISION.

*[Signature]*

WILSON OKAMOTO CORPORATION  
APRIL 30, 2026  
LIC. EXP. DATE

STATE OF HAWAII  
DEPARTMENT OF TRANSPORTATION  
HIGHWAYS DIVISION

**DEMOLITION & EROSION  
CONTROL PLAN**

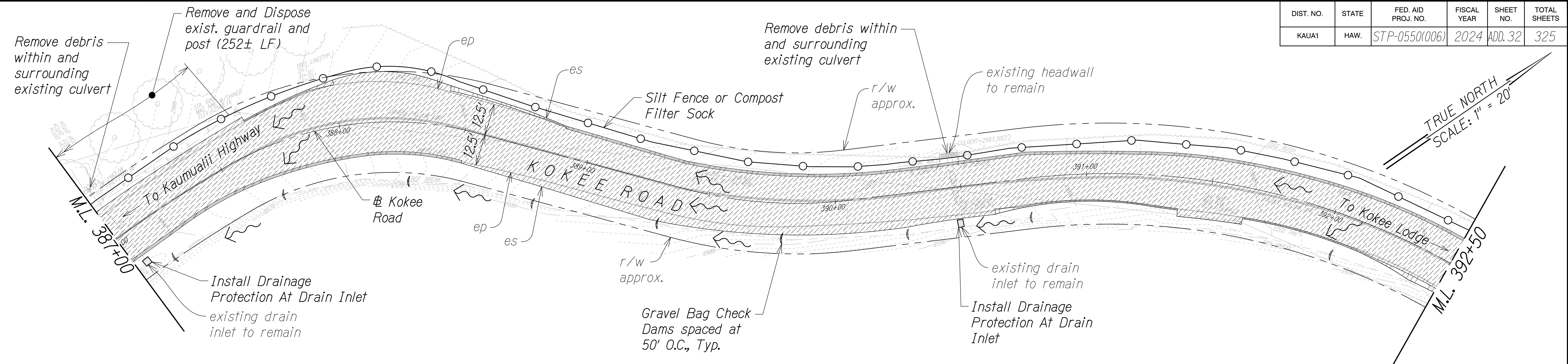
WAIMEA CANYON DRIVE /  
KOKEE ROAD IMPROVEMENTS, PHASE 2B  
MILE POST 4.6 TO MILE POST 11.5  
Federal-Aid Project No. STP-0550(006)  
Scale: 1" = 20' Date: July 2024

12/13/24 3 Revised Legend

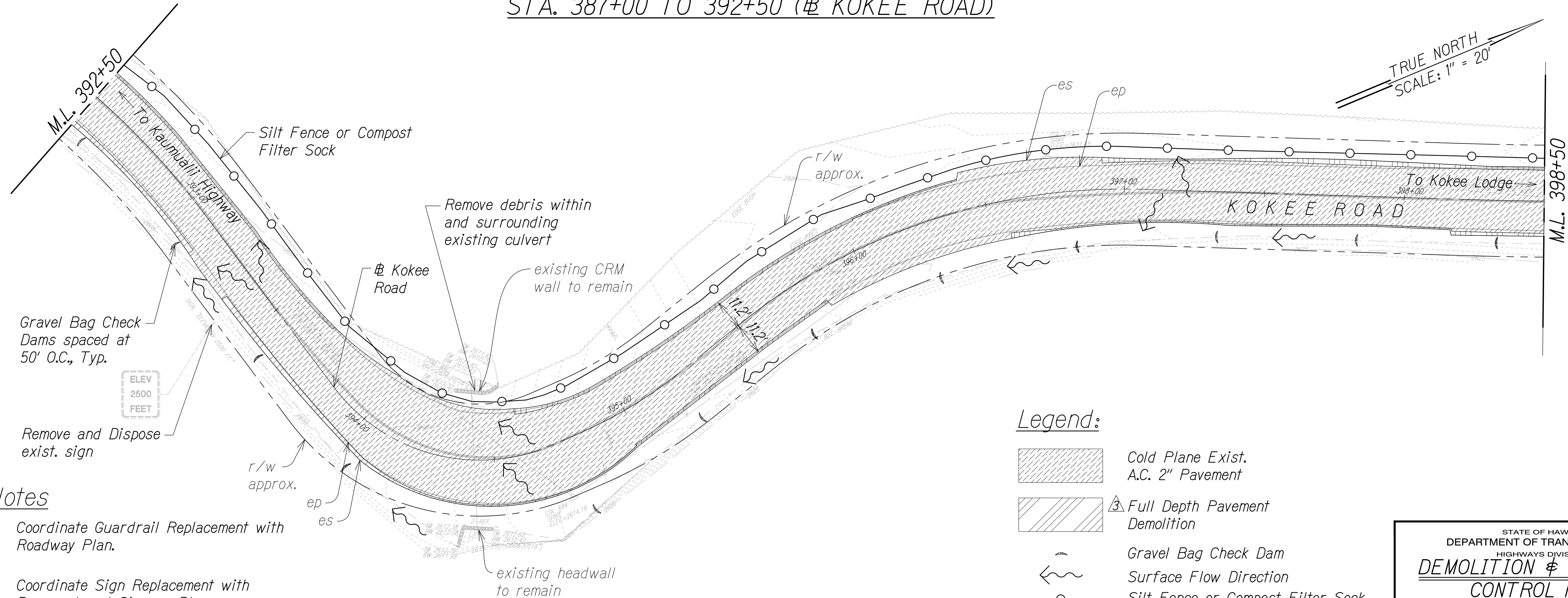
DATE	REVISION
------	----------

SHEET No. DP14 OF 33 SHEETS

DIST. NO.	STATE	FED. AID PROJ. NO.	FISCAL YEAR	SHEET NO.	TOTAL SHEETS
KAUAI	HAW.	STP-0550(006)	2024	ADD. 32	325



STA. 387+00 TO 392+50 (# KOKEE ROAD)




Notes

- Coordinate Guardrail Replacement with Roadway Plan.
- Coordinate Sign Replacement with Pavement and Signage Plan.

GRAPHIC SCALE:  
20' 10' 0 20' 40'  
SCALE: 1"=20'

Legend:

- Cold Plane Exist. A.C. 2" Pavement
- Full Depth Pavement Demolition
- Gravel Bag Check Dam
- Surface Flow Direction
- Silt Fence or Compost Filter Sock



THIS WORK WAS PREPARED BY ME OR UNDER MY SUPERVISION.  
WILSON OKAMOTO CORPORATION  
APRIL 30, 2026  
LIC. EXP. DATE

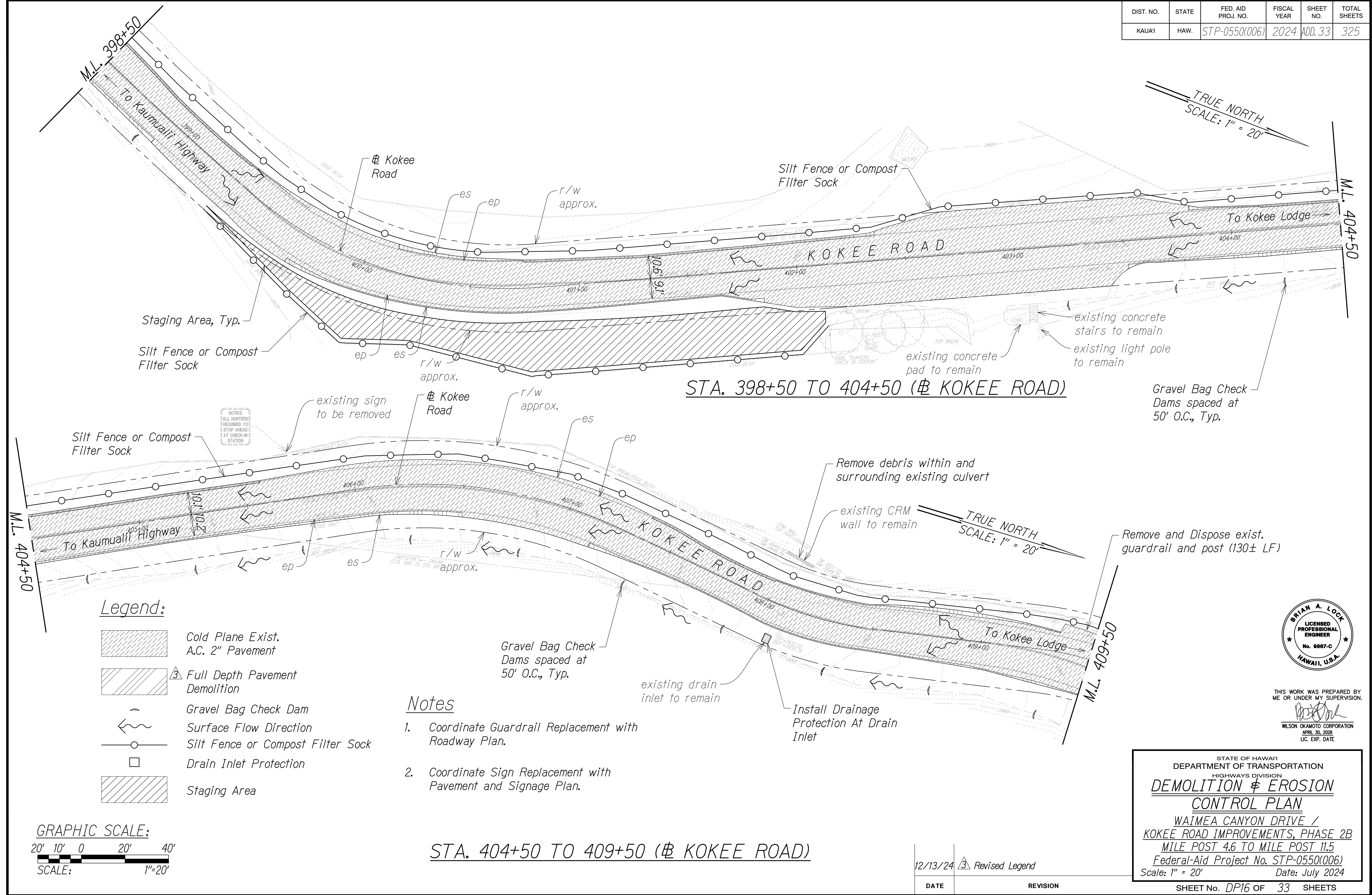
STATE OF HAWAII  
DEPARTMENT OF TRANSPORTATION  
HIGHWAYS DIVISION  
**DEMOLITION & EROSION CONTROL PLAN**  
WAIMEA CANYON DRIVE /  
KOKEE ROAD IMPROVEMENTS, PHASE 2B  
MILE POST 4.6 TO MILE POST 11.5  
Federal-Aid Project No. STP-0550(006)  
Scale: 1" = 20' Date: July 2024

12/13/24 3 Revised Legend


DATE REVISION

SHEET No. DP15 OF 33 SHEETS

DIST. NO.	STATE	FED. AID PROJ. NO.	FISCAL YEAR	SHEET NO.	TOTAL SHEETS
KAUAI	HAW.	STP-0550(006)	2024	ADD. 33	325



SURVEY PLOTTED BY	DATE
DESIGNED BY	
TRACED BY	
NOTED BY	
QUANTITIES BY	
CHECKED BY	
ORIGINAL PLAN	
NOTE BOOK	
No.	



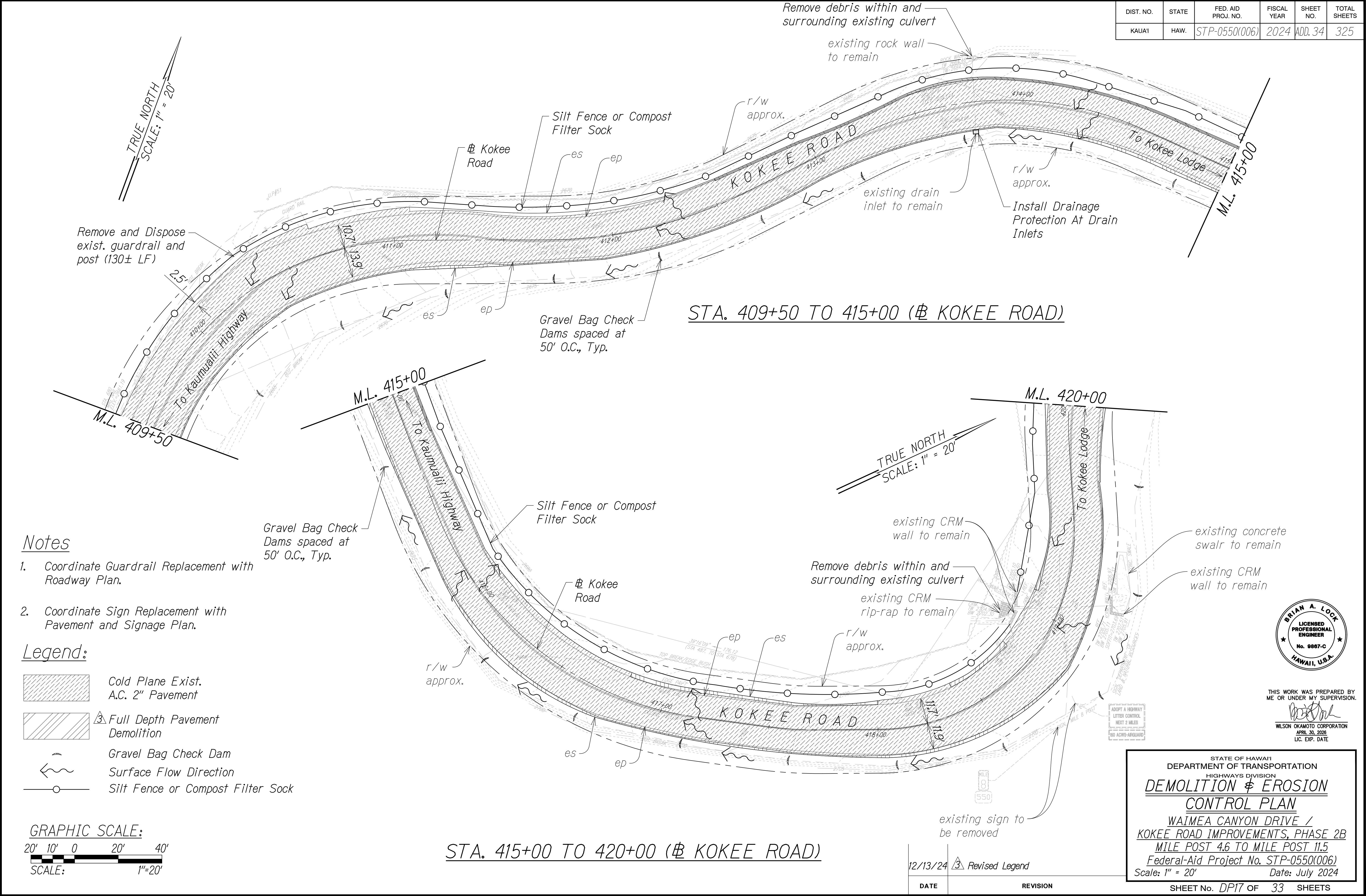
THIS WORK WAS PREPARED BY  
ME OR UNDER MY SUPERVISION.  
*[Signature]*  
WILSON OKAMOTO CORPORATION  
APRIL 30, 2026  
LIC. EXP. DATE

STATE OF HAWAII  
DEPARTMENT OF TRANSPORTATION  
HIGHWAYS DIVISION  
**DEMOLITION & EROSION  
CONTROL PLAN**  
WAIMEA CANYON DRIVE /  
KOKEE ROAD IMPROVEMENTS, PHASE 2B  
MILE POST 4.6 TO MILE POST 11.5  
Federal-Aid Project No. STP-0550(006)  
Scale: 1" = 20' Date: July 2024

DATE: 12/13/24  
REVISION: 3 Revised Legend

SHEET No. DP16 OF 33 SHEETS

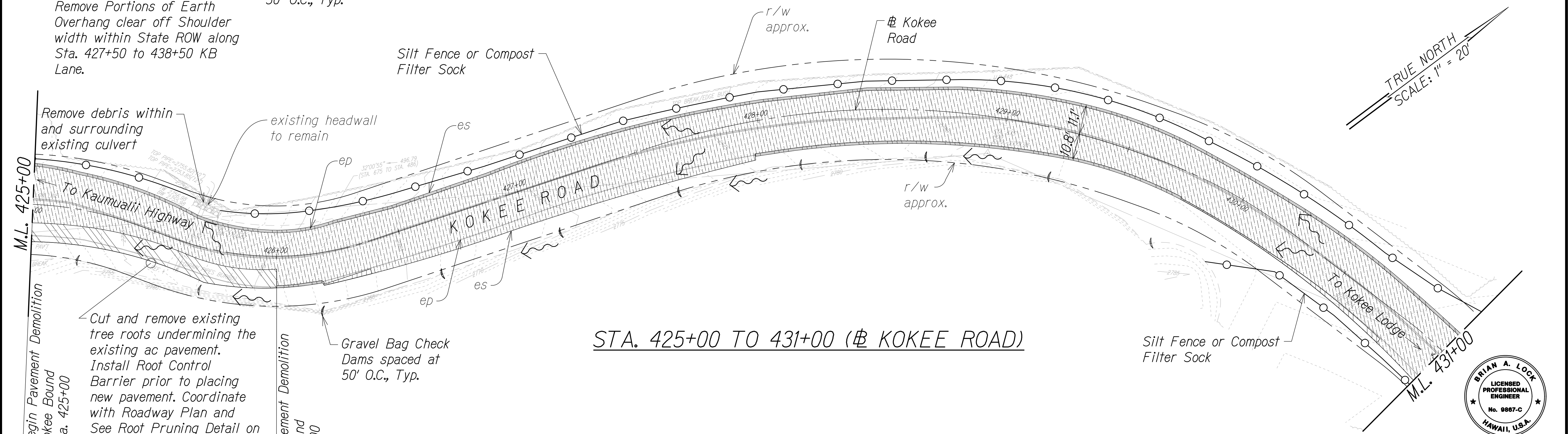
DIST. NO.	STATE	FED. AID PROJ. NO.	FISCAL YEAR	SHEET NO.	TOTAL SHEETS
KAUAI	HAW.	STP-0550(006)	2024	ADD. 34	325



Silt Fence or Compost Filter Sock

Silt Fence, Typ.

TRUE NORTH



*Trim Tree Branches and  
Remove Portions of Earth  
Overhang clear off Shoulder  
width within State ROW along  
Sta. 427+50 to 438+50 KB  
Lane.*

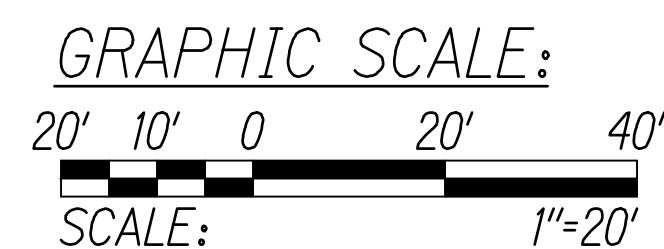
- Gravel Bag Check  
Dams spaced at  
50' O.C., Typ.

↳ Cut and remove existing tree roots undermining the existing ac pavement.  
Install Root Control Barrier prior to placing new pavement. Coordinate with Roadway Plan and See Root Pruning Detail on Sheet MSD1

Gravel Bag Check  
Dams spaced at  
50' O.C., Typ.

Begin Pavement Demolition  
Kokee Bound  
Sta. 426+00

*Coordinate Sign Replacement with Pavement and Signage Plan.*



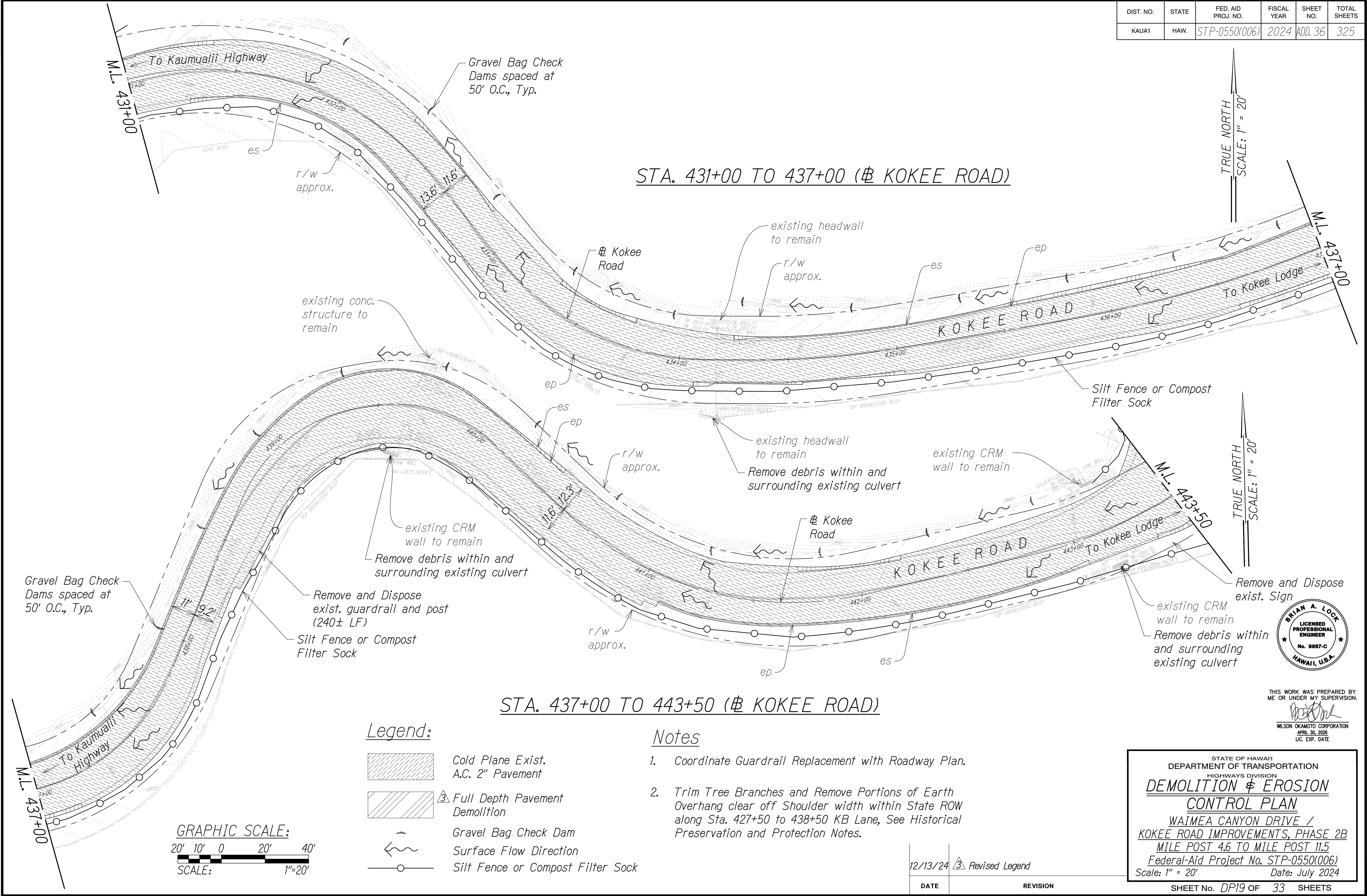
DATE	REVISION
------	----------

STATE OF HAWAII  
DEPARTMENT OF TRANSPORTATION  
HIGHWAYS DIVISION  
DEMOLITION & EROSION  
CONTROL PLAN  
WAIMEA CANYON DRIVE /  
KOEKEE ROAD IMPROVEMENTS, PHASE 2B  
MILE POST 4.6 TO MILE POST 11.5  
Federal-Aid Project No. STP-0550(006)  
Scale: 1" = 20' Date: July 2024

SHEET NO. *DP18* OF 33 SHEETS

**ADD 35**

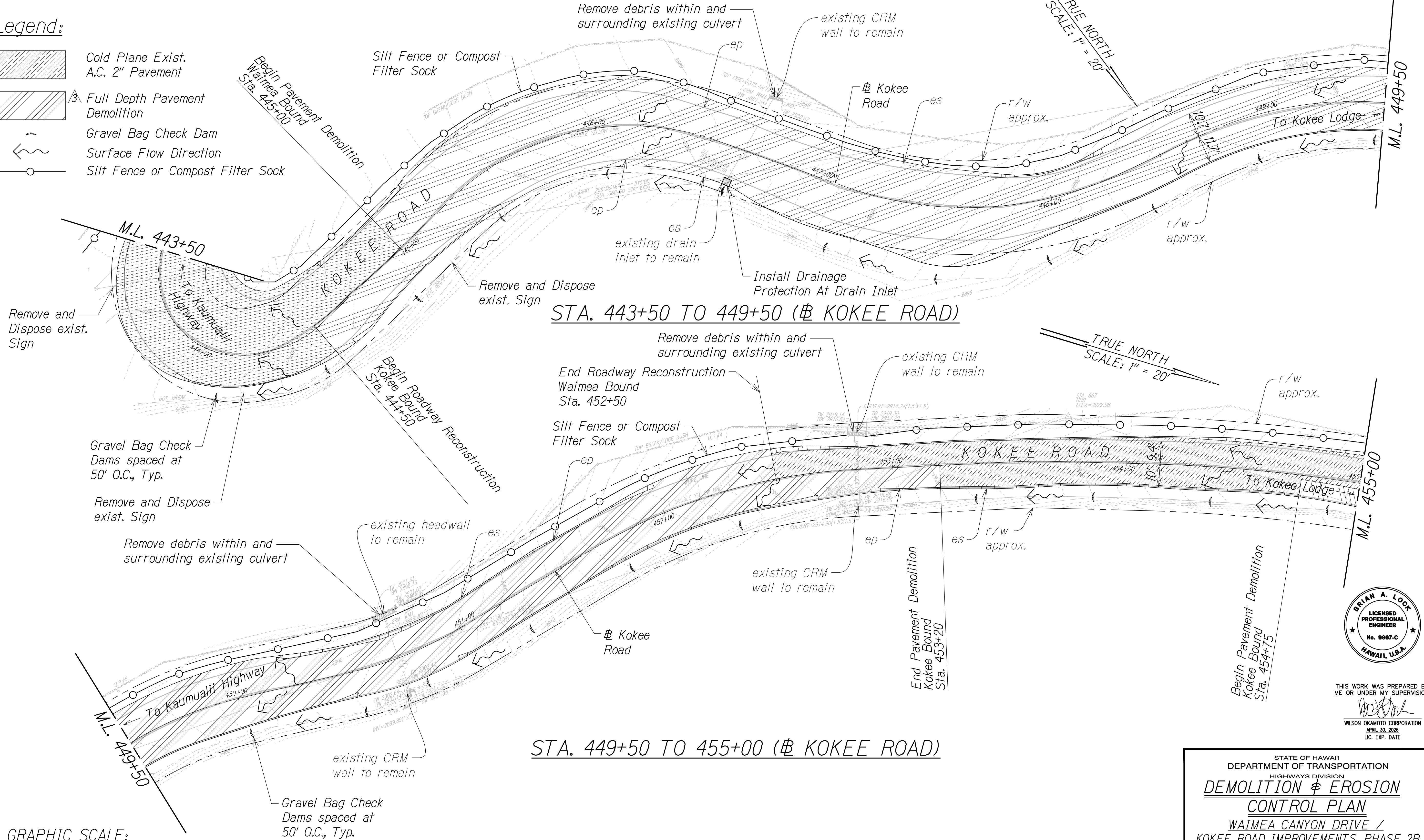
DIST. NO.	STATE	FED. AID PROJ. NO.	FISCAL YEAR	SHEET NO.	TOTAL SHEETS
KAUAI	HAW.	STP-0550(006)	2024	ADD. 36	325




DIST. NO.	STATE	FED. AID PROJ. NO.	FISCAL YEAR	SHEET NO.	TOTAL SHEETS
KAUAI	HAW.	STP-0550(006)	2024	ADD. 37	325

Legend:

- Cold Plane Exist. A.C. 2" Pavement
- Full Depth Pavement Demolition
- Gravel Bag Check Dam
- Surface Flow Direction
- Silt Fence or Compost Filter Sock



SURVEY PLOTTED BY	DATE
DESIGNED BY	
TRACED BY	
QUANTITIES BY	
CHECKED BY	
ORIGINAL PLAN	
NOTE BOOK	
No.	



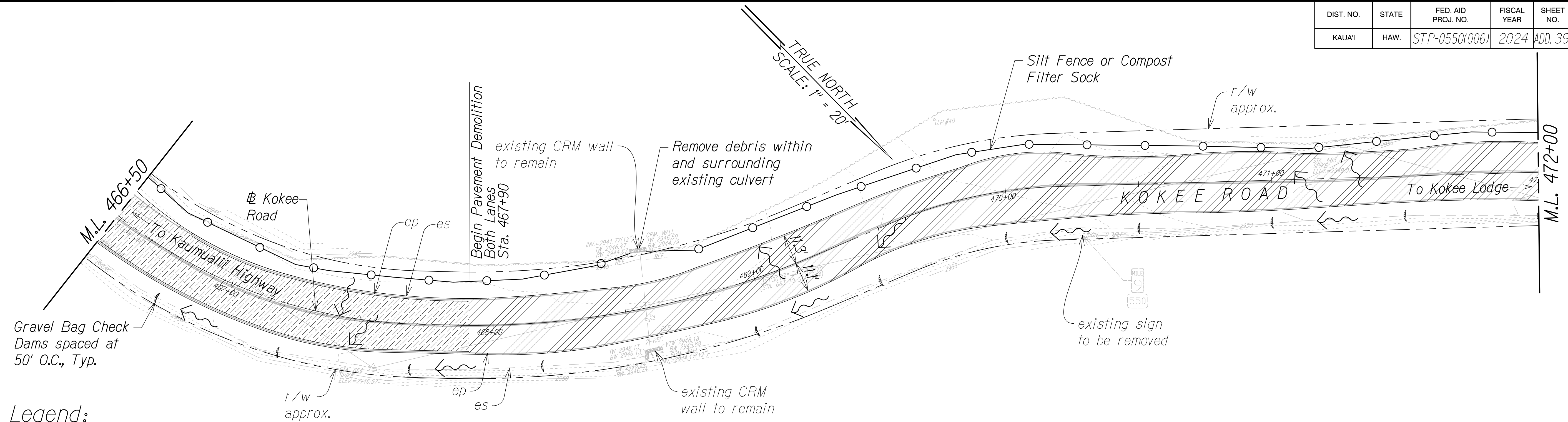
THIS WORK WAS PREPARED BY ME OR UNDER MY SUPERVISION.  
WILSON OKAMOTO CORPORATION  
APRIL 30, 2026  
LIC. EXP. DATE

STATE OF HAWAII  
DEPARTMENT OF TRANSPORTATION  
HIGHWAYS DIVISION  
**DEMOLITION & EROSION CONTROL PLAN**  
WAIMEA CANYON DRIVE /  
KOKEE ROAD IMPROVEMENTS, PHASE 2B  
MILE POST 4.6 TO MILE POST 11.5  
Federal-Aid Project No. STP-0550(006)  
Scale: 1" = 20' Date: July 2024  
SHEET No. DP20 OF 33 SHEETS

12/13/24	Revised Legend and Pavement
DATE	REVISION



DIST. NO.	STATE	FED. AID PROJ. NO.	FISCAL YEAR	SHEET NO.	TOTAL SHEETS
KAUAI	HAW.	STP-0550(006)	2024	ADD. 39	325



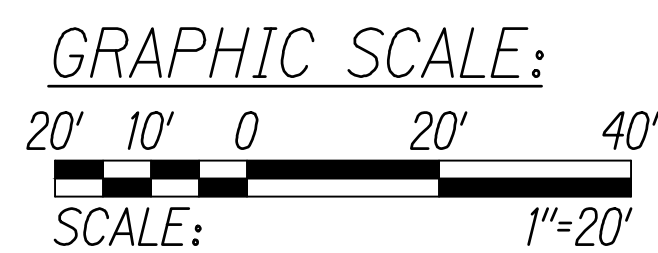
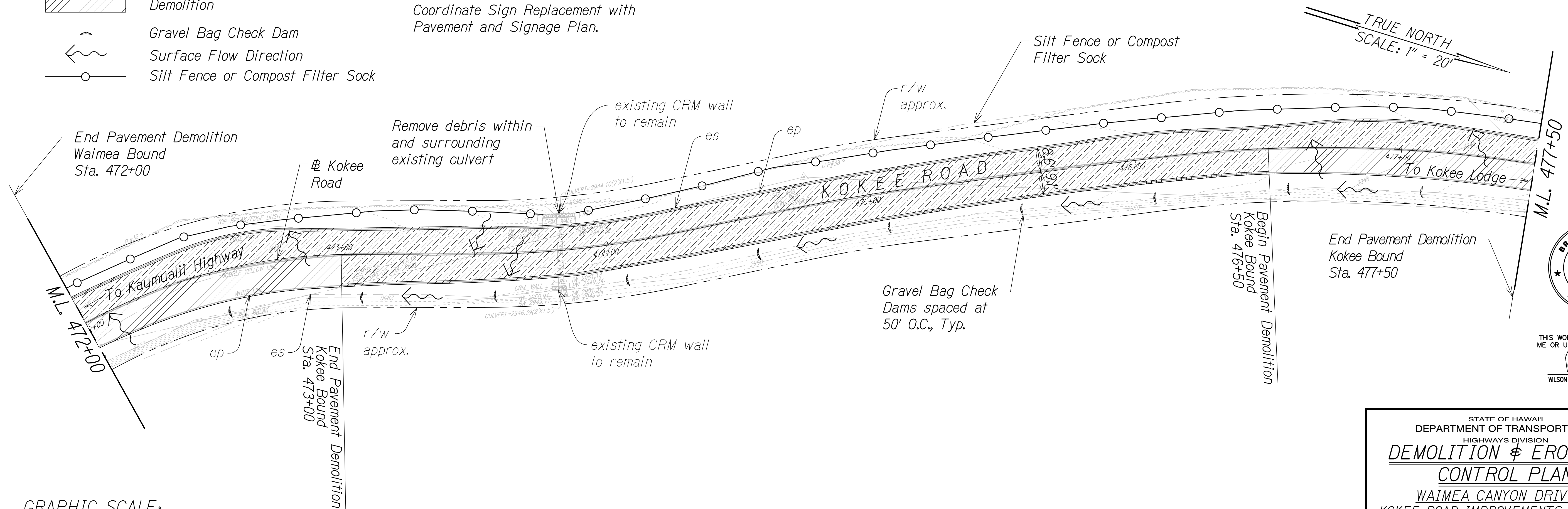
Legend:

- Cold Plane Exist. A.C. 2" Pavement
- Full Depth Pavement Demolition
- Gravel Bag Check Dam
- Surface Flow Direction
- Silt Fence or Compost Filter Sock


Notes

Coordinate Sign Replacement with Pavement and Signage Plan.

STA. 466+50 TO 472+00 (# KOKEE ROAD)



STA. 472+00 TO 477+50 (# KOKEE ROAD)



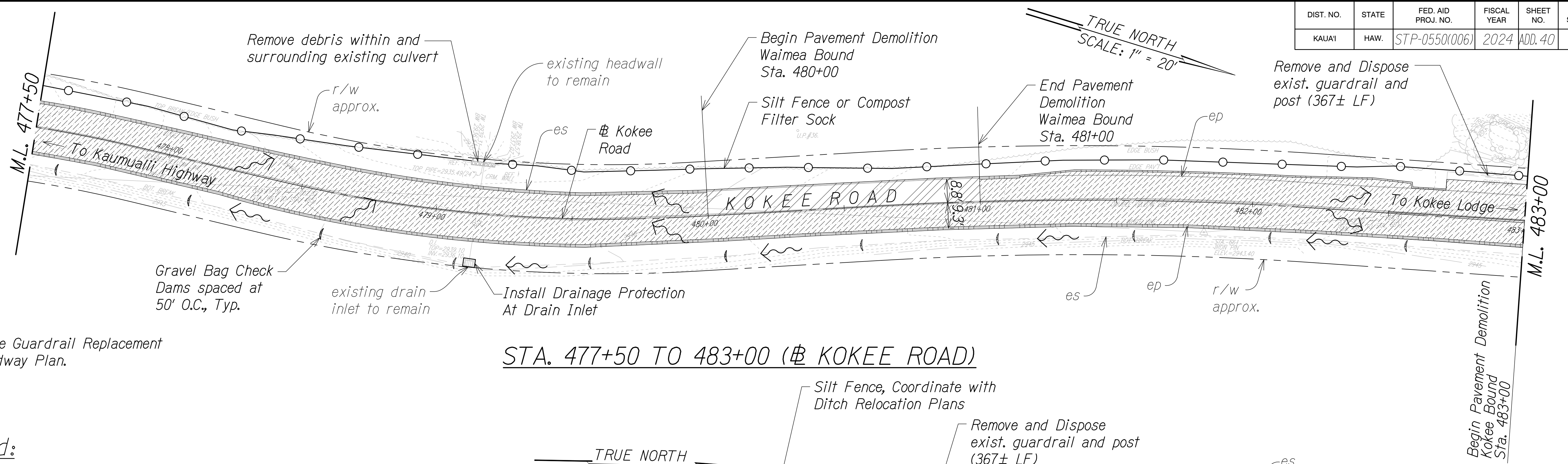
THIS WORK WAS PREPARED BY ME OR UNDER MY SUPERVISION.  
WILSON OKAMOTO CORPORATION  
APRIL 30, 2026  
LIC. EXP. DATE

STATE OF HAWAII  
DEPARTMENT OF TRANSPORTATION  
HIGHWAYS DIVISION  
**DEMOLITION & EROSION  
CONTROL PLAN**  
WAIMEA CANYON DRIVE /  
KOKEE ROAD IMPROVEMENTS, PHASE 2B  
MILE POST 4.6 TO MILE POST 11.5  
Federal-Aid Project No. STP-0550(006)  
Scale: 1" = 20' Date: July 2024

12/13/24	Revised Legend and Pavement
DATE	REVISION

SHEET No. DP22 OF 33 SHEETS

DIST. NO.	STATE	FED. AID PROJ. NO.	FISCAL YEAR	SHEET NO.	TOTAL SHEETS
KAUAI	HAW.	STP-0550(006)	2024	ADD. 40	325

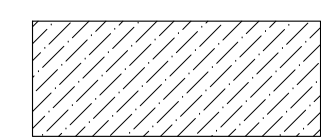
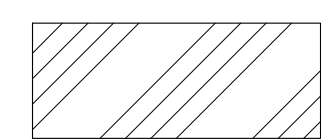


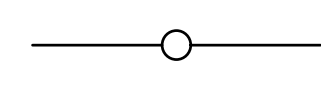



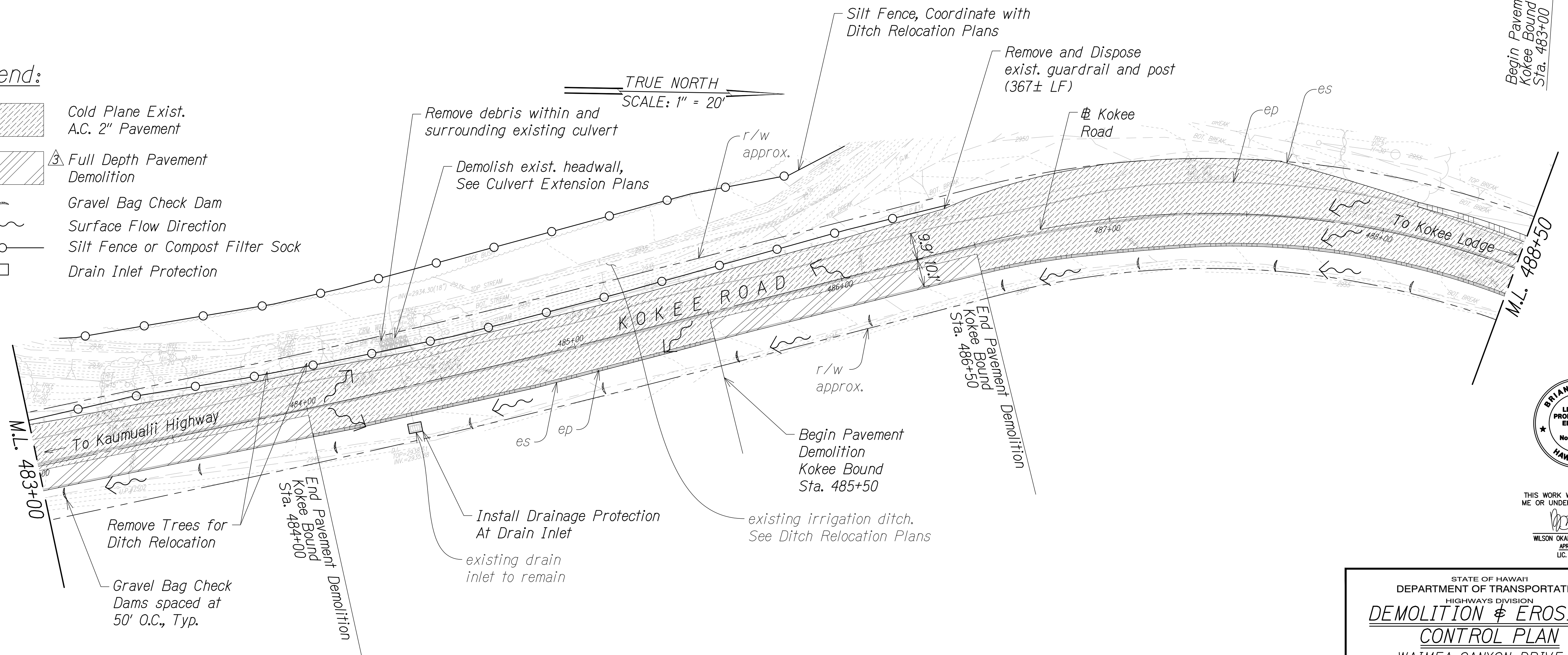
Notes

Coordinate Guardrail Replacement with Roadway Plan.


STA. 477+50 TO 483+00 (# KOKEE ROAD)

Legend:

-  Cold Plane Exist. A.C. 2" Pavement
-  Full Depth Pavement Demolition
-  Gravel Bag Check Dam
-  Surface Flow Direction
-  Silt Fence or Compost Filter Sock
-  Drain Inlet Protection



STA. 483+00 TO 488+50 (# KOKEE ROAD)



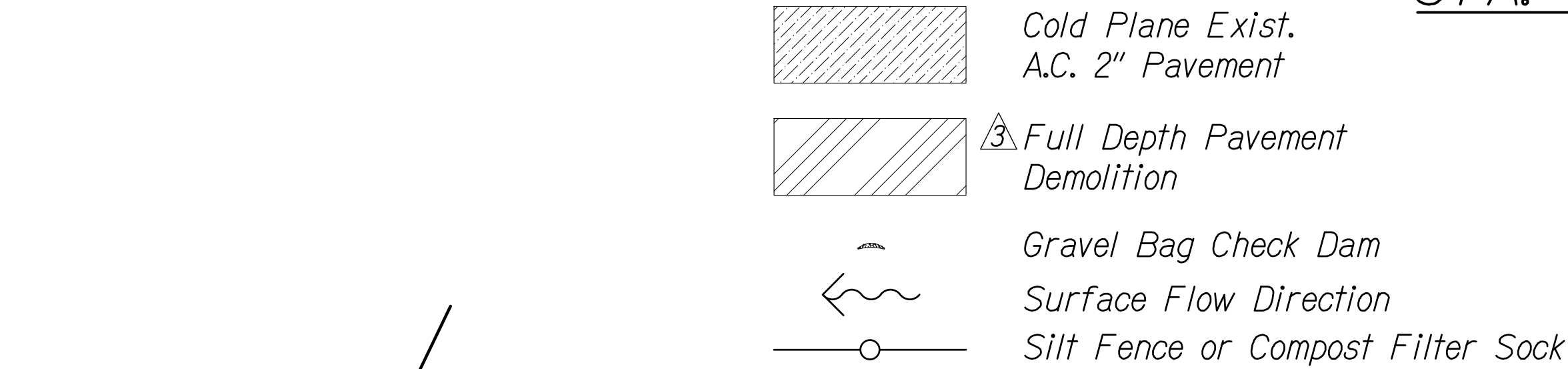
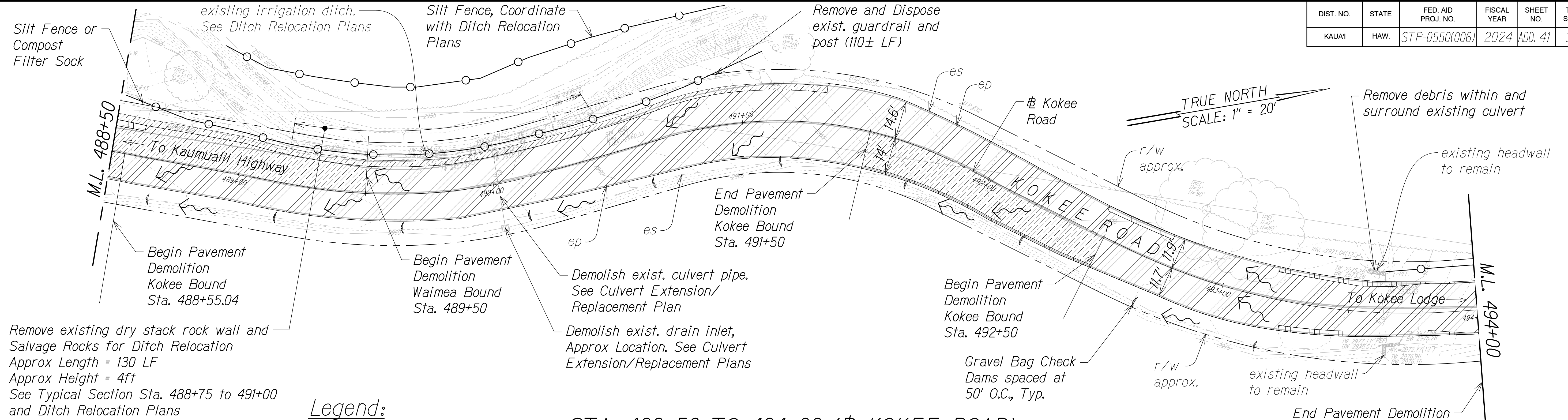
THIS WORK WAS PREPARED BY ME OR UNDER MY SUPERVISION.  
WILSON OKAMOTO CORPORATION  
APRIL 30, 2026  
LIC. EXP. DATE

STATE OF HAWAII  
DEPARTMENT OF TRANSPORTATION  
HIGHWAYS DIVISION  
**DEMOLITION & EROSION CONTROL PLAN**  
WAIMEA CANYON DRIVE /  
KOKEE ROAD IMPROVEMENTS, PHASE 2B  
MILE POST 4.6 TO MILE POST 11.5  
Federal-Aid Project No. STP-0550(006)  
Scale: 1" = 20' Date: July 2024

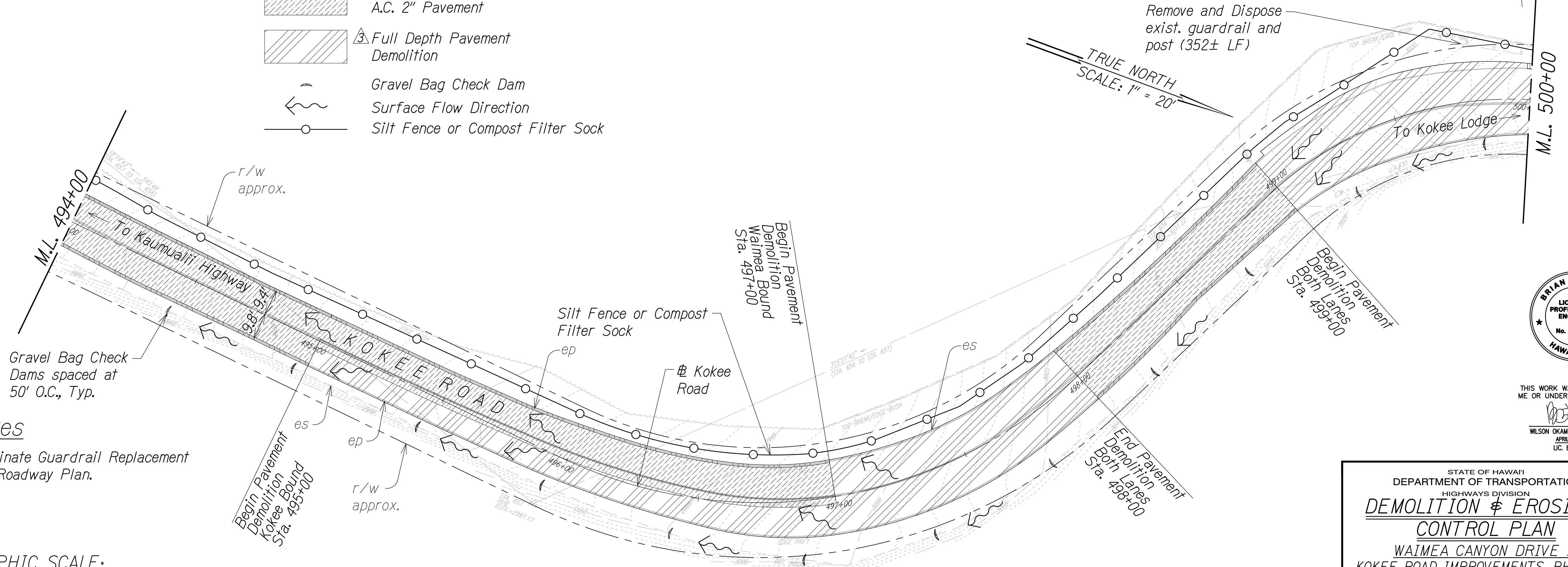
12/13/24 3 Revised Legend and Pavement

DATE REVISION SHEET No. DP23 OF 33 SHEETS

DIST. NO.	STATE	FED. AID PROJ. NO.	FISCAL YEAR	SHEET NO.	TOTAL SHEETS
KAUAI	HAW.	STP-0550(006)	2024	ADD. 41	325

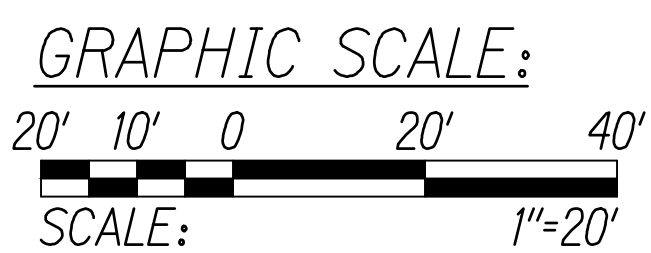


STA. 488+50 TO 494+00 (# KOKEE ROAD)




Notes

Coordinate Guardrail Replacement with Roadway Plan.



STA. 494+00 TO 500+00 (# KOKEE ROAD)



THIS WORK WAS PREPARED BY ME OR UNDER MY SUPERVISION.

WILSON OKAMOTO CORPORATION  
APRIL 30, 2026  
LIC. EXP. DATE

STATE OF HAWAII  
DEPARTMENT OF TRANSPORTATION  
HIGHWAYS DIVISION

**DEMOLITION & EROSION CONTROL PLAN**

WAIMEA CANYON DRIVE /  
KOKEE ROAD IMPROVEMENTS, PHASE 2B  
MILE POST 4.6 TO MILE POST 11.5  
Federal-Aid Project No. STP-0550(006)  
Scale: 1" = 20' Date: July 2024

12/13/24	Revised Legend and Pavement
DATE	REVISION

SHEET No. DP24 OF 33 SHEETS

DIST. NO.	STATE	FED. AID PROJ. NO.	FISCAL YEAR	SHEET NO.	TOTAL SHEETS
KAUAI	HAW.	STP-0550(006)	2024	ADD. 42	325

Notes


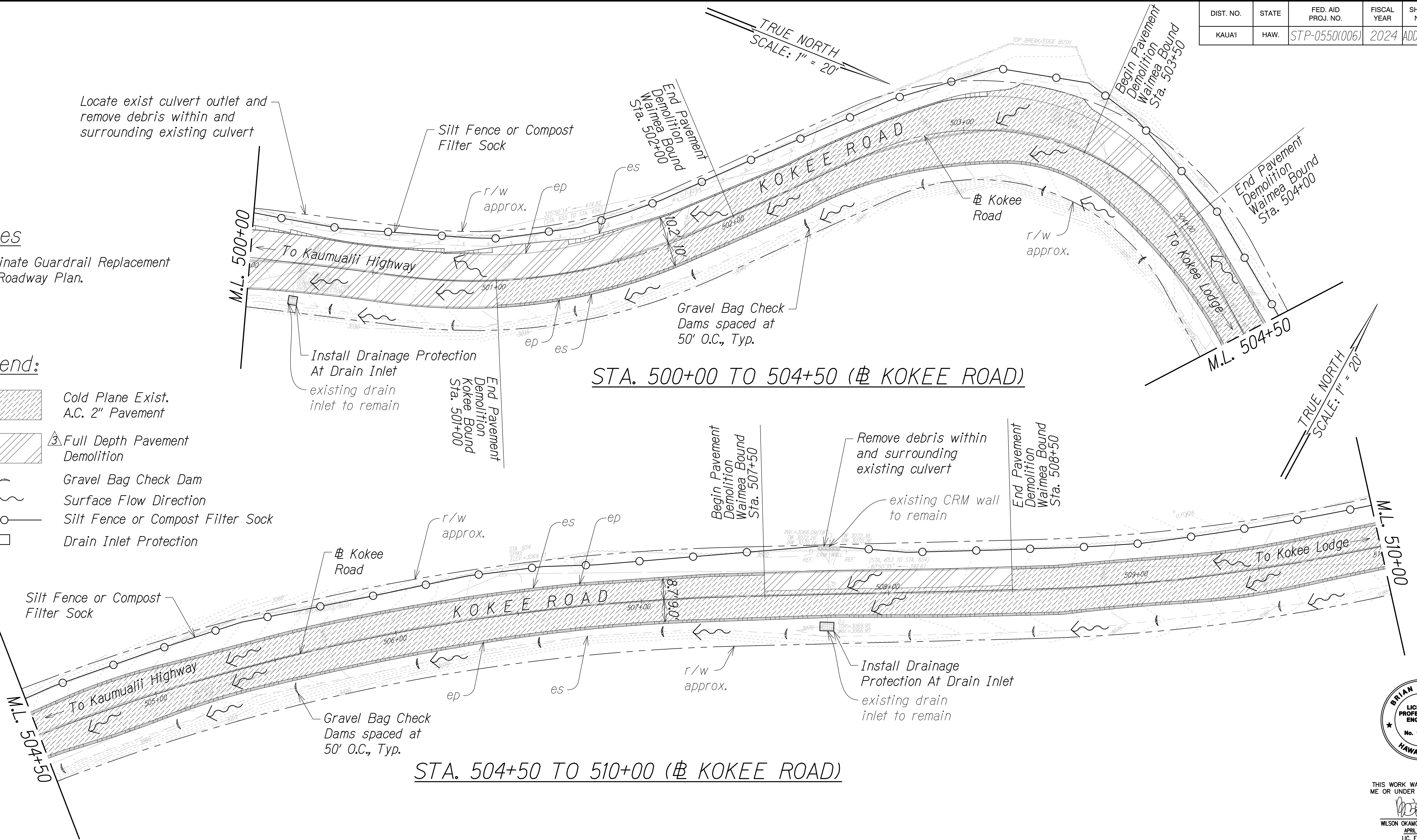
Coordinate Guardrail Replacement with Roadway Plan.

Legend:

- Cold Plane Exist. A.C. 2" Pavement
- Full Depth Pavement Demolition
- Gravel Bag Check Dam
- Surface Flow Direction
- Silt Fence or Compost Filter Sock
- Drain Inlet Protection

GRAPHIC SCALE:  
20' 10' 0 20' 40'  
SCALE: 1"=20'

DATE	_____
SURVEY PLOTTED BY	_____
DESIGNED BY	_____
QUANTITIES BY	_____
CHECKED BY	_____
NOTE BOOK	_____
No.	_____

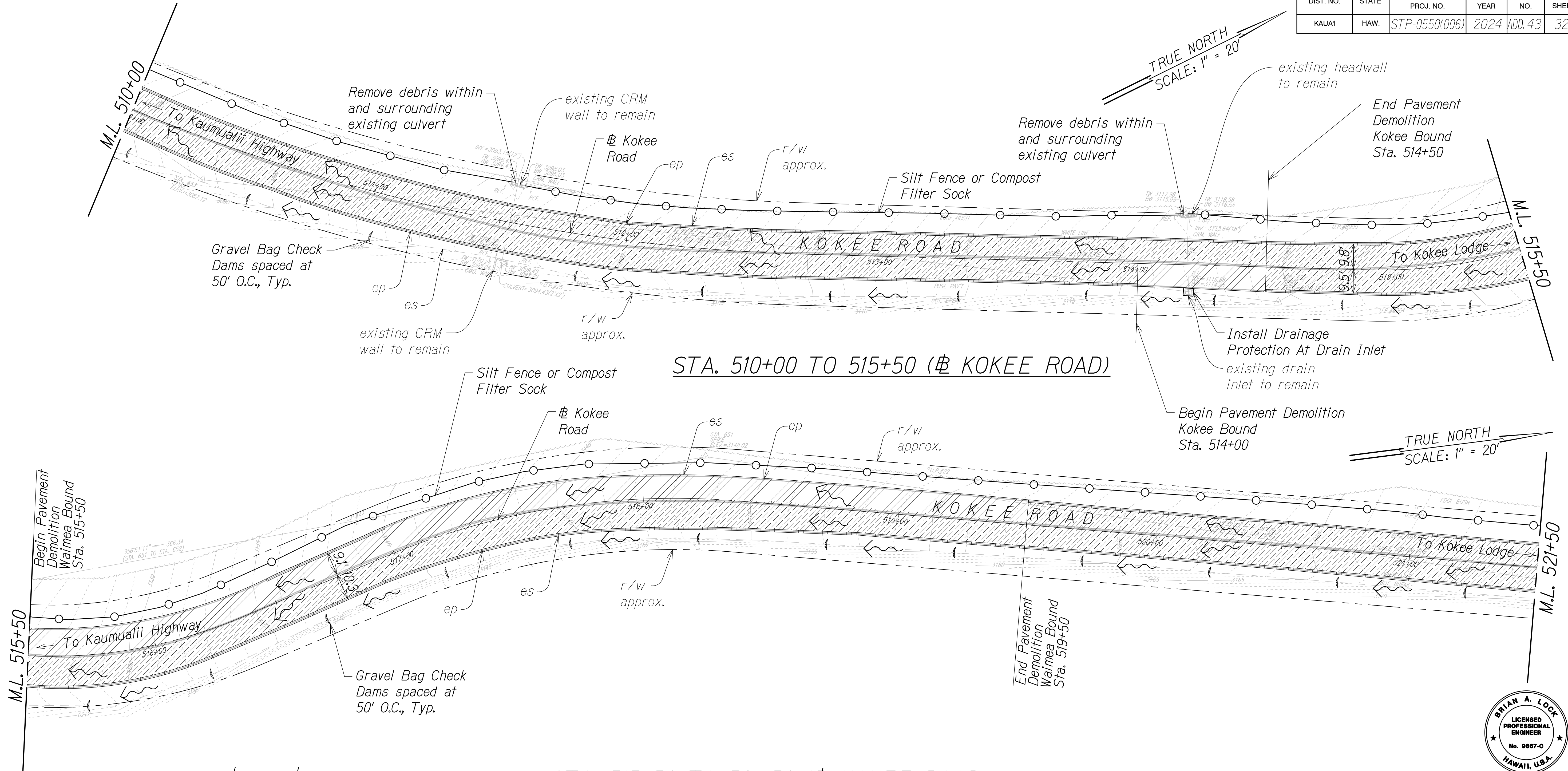


THIS WORK WAS PREPARED BY ME OR UNDER MY SUPERVISION.  
WILSON OKAMOTO CORPORATION  
APRIL 30, 2026  
LIC. EXP. DATE

STATE OF HAWAII  
DEPARTMENT OF TRANSPORTATION  
HIGHWAYS DIVISION  
**DEMOLITION & EROSION CONTROL PLAN**  
WAIMEA CANYON DRIVE /  
KOKEE ROAD IMPROVEMENTS, PHASE 2B  
MILE POST 4.6 TO MILE POST 11.5  
Federal-Aid Project No. STP-0550(006)  
Scale: 1" = 20' Date: July 2024  
SHEET No. DP25 OF 33 SHEETS

12/13/24	Revised Legend and Pavement
DATE	REVISION

DIST. NO.	STATE	FED. AID PROJ. NO.	FISCAL YEAR	SHEET NO.	TOTAL SHEETS
KAUAI	HAW.	STP-0550(006)	2024	ADD. 43	325




Legend:

- Cold Plane Exist. A.C. 2" Pavement
- Full Depth Pavement Demolition
- Gravel Bag Check Dam
- Surface Flow Direction
- Silt Fence or Compost Filter Sock
- Drain Inlet Protection



ORIGINAL PLAN	SURVEY PLOTTED BY	DATE
NOTE BOOK	DESIGNED BY	
No.	QUANTITIES BY	
	CHECKED BY	

STA. 515+50 TO 521+50 (# KOKEE ROAD)



THIS WORK WAS PREPARED BY ME OR UNDER MY SUPERVISION.

*[Signature]*

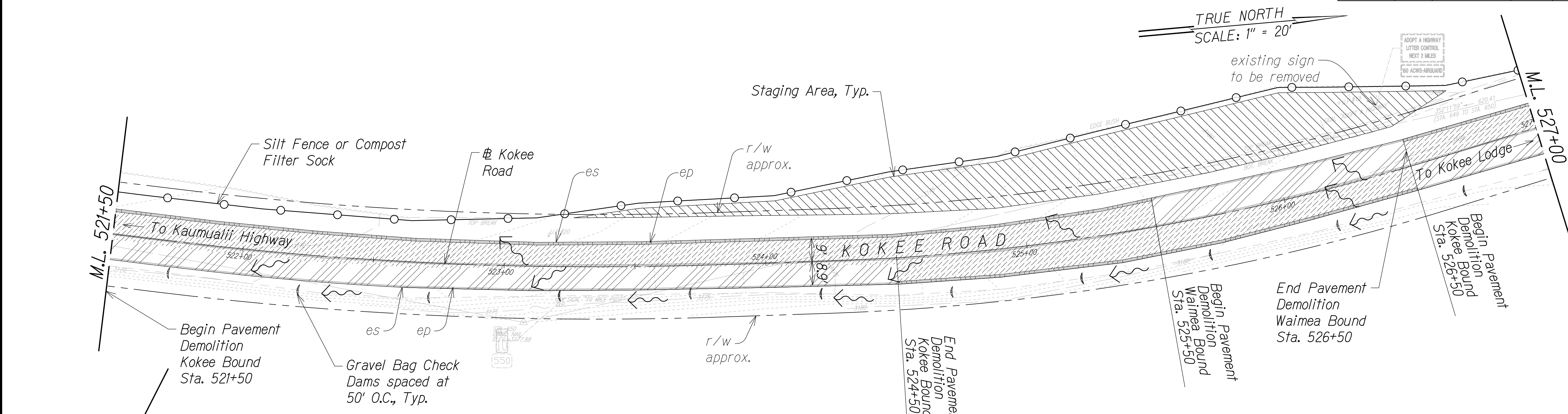
WILSON OKAMOTO CORPORATION  
APRIL 30, 2026  
LIC. EXP. DATE

STATE OF HAWAII  
DEPARTMENT OF TRANSPORTATION  
HIGHWAYS DIVISION  
**DEMOLITION & EROSION CONTROL PLAN**  
WAIMEA CANYON DRIVE /  
KOKEE ROAD IMPROVEMENTS, PHASE 2B  
MILE POST 4.6 TO MILE POST 11.5  
Federal-Aid Project No. STP-0550(006)  
Scale: 1" = 20' Date: July 2024

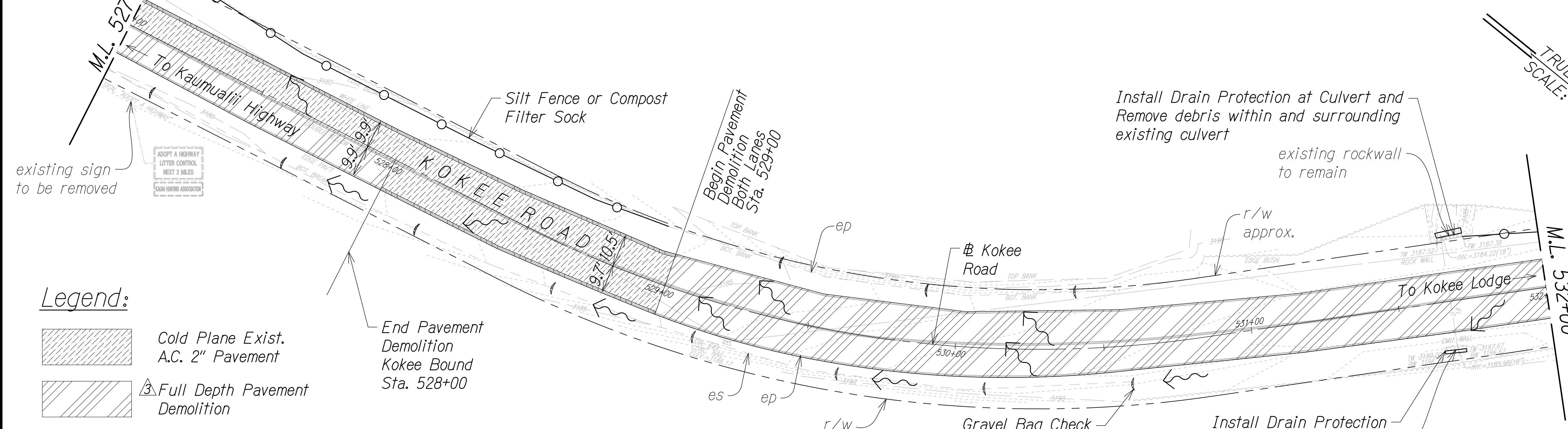
12/13/24	Revised Legend and Pavement
DATE	REVISION

SHEET No. DP26 OF 33 SHEETS

DIST. NO.	STATE	FED. AID PROJ. NO.	FISCAL YEAR	SHEET NO.	TOTAL SHEETS
KAUAI	HAW.	STP-0550(006)	2024	ADD. 44	325



STA. 521+50 TO 527+00 (# KOKEE ROAD)




**Notes**  
Coordinate Sign Replacement  
with Pavement and Signage Plan.

- Legend:**
- Cold Plane Exist. A.C. 2" Pavement
  - Full Depth Pavement Demolition
  - Gravel Bag Check Dam
  - Surface Flow Direction
  - Silt Fence or Compost Filter Sock
  - Staging Area



DATE	_____
SURVEY PLOTTED BY	_____
DESIGNED BY	_____
QUANTITIES BY	_____
CHECKED BY	_____
NOTE BOOK	_____
No.	_____



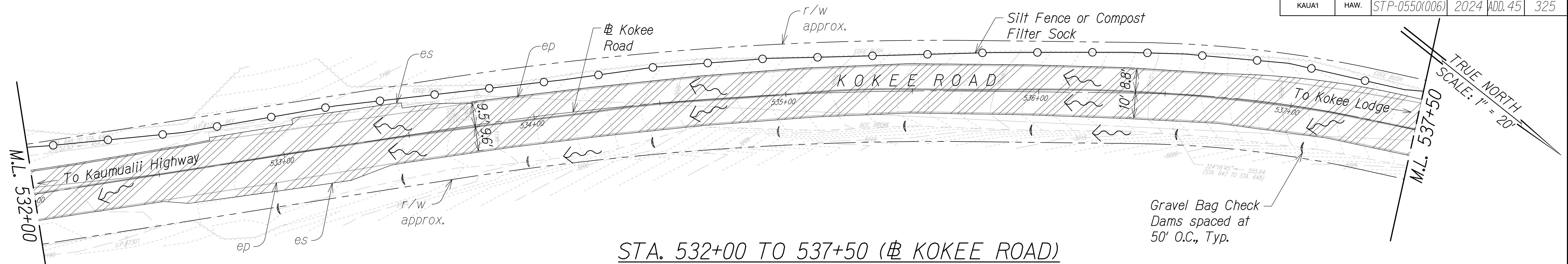
THIS WORK WAS PREPARED BY  
ME OR UNDER MY SUPERVISION.  
*[Signature]*  
WILSON OKAMOTO CORPORATION  
APRIL 30, 2026  
LIC. EXP. DATE

STATE OF HAWAII  
DEPARTMENT OF TRANSPORTATION  
HIGHWAYS DIVISION  
**DEMOLITION & EROSION  
CONTROL PLAN**  
WAIMEA CANYON DRIVE /  
KOKEE ROAD IMPROVEMENTS, PHASE 2B  
MILE POST 4.6 TO MILE POST 11.5  
Federal-Aid Project No. STP-0550(006)  
Scale: 1" = 20' Date: July 2024

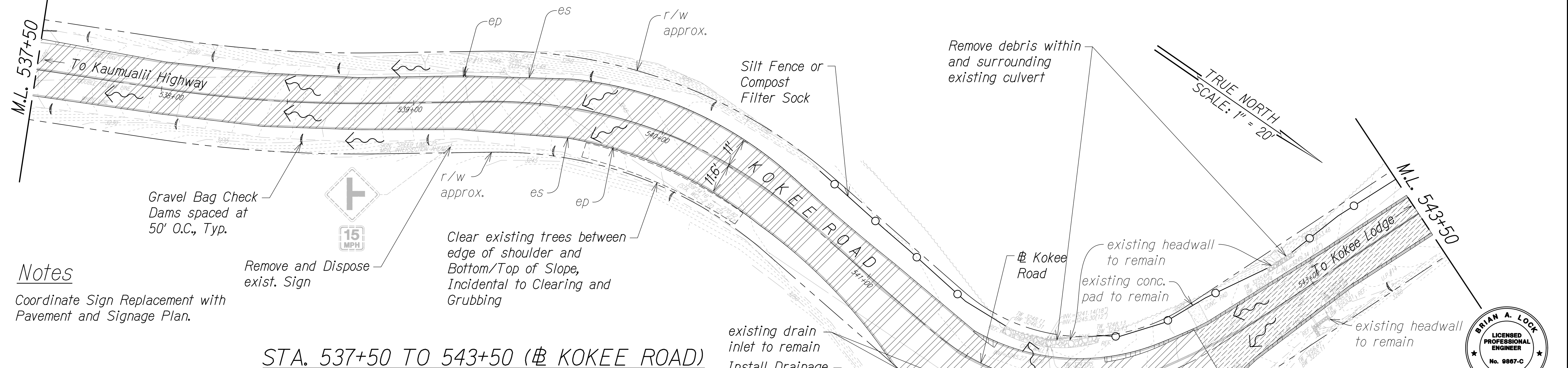
DATE	REVISION
12/13/24	3 Revised Legend and Pavement

SHEET No. DP27 OF 33 SHEETS

DIST. NO.	STATE	FED. AID PROJ. NO.	FISCAL YEAR	SHEET NO.	TOTAL SHEETS
KAUAI	HAW.	STP-0550(006)	2024	ADD. 45	325



STA. 532+00 TO 537+50 (# KOKEE ROAD)



STA. 537+50 TO 543+50 (# KOKEE ROAD)

Notes


Coordinate Sign Replacement with Pavement and Signage Plan.

Legend:

- Cold Plane Exist. A.C. 2" Pavement
- Full Depth Pavement Demolition
- Gravel Bag Check Dam
- Surface Flow Direction
- Silt Fence or Compost Filter Sock

GRAPHIC SCALE:  
20' 10' 0 20' 40'  
SCALE: 1"=20'

SURVEY PLOTTED BY	DATE
DESIGNED BY	
TRACED BY	
QUANTITIES BY	
CHECKED BY	
ORIGINAL PLAN	
NOTE BOOK	
No.	



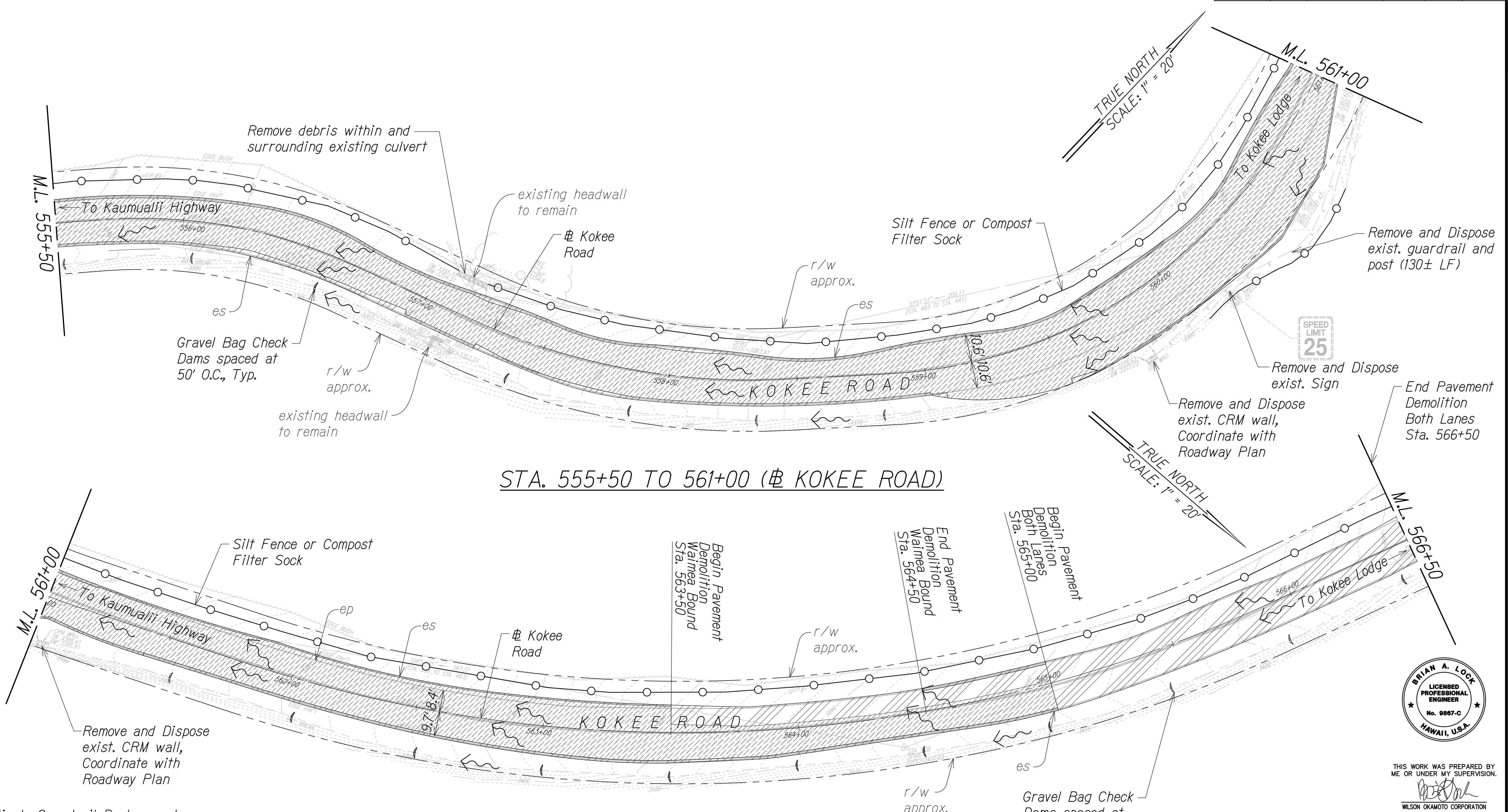
THIS WORK WAS PREPARED BY ME OR UNDER MY SUPERVISION.  
WILSON OKAMOTO CORPORATION  
APRIL 30, 2026  
LIC. EXP. DATE

STATE OF HAWAII  
DEPARTMENT OF TRANSPORTATION  
HIGHWAYS DIVISION  
**DEMOLITION & EROSION CONTROL PLAN**  
WAIMEA CANYON DRIVE /  
KOKEE ROAD IMPROVEMENTS, PHASE 2B  
MILE POST 4.6 TO MILE POST 11.5  
Federal-Aid Project No. STP-0550(006)  
Scale: 1" = 20' Date: July 2024  
SHEET No. DP28 OF 33 SHEETS

DATE	REVISION
12/13/24	3 Revised Legend and Pavement



DIST. NO.	STATE	FED. AID PROJ. NO.	FISCAL YEAR	SHEET NO.	TOTAL SHEETS
KAUAI	HAW.	STP-0550(006)	2024	ADD. 47	325



STA. 555+50 TO 561+00 (# KOKEE ROAD)


STA. 561+00 TO 566+50 (# KOKEE ROAD)

Notes

- Coordinate Guardrail Replacement with Roadway Plan.
- Coordinate Sign Replacement with Pavement and Signage Plan.

Legend:

- Cold Plane Exist. A.C. 2" Pavement
- Full Depth Pavement Demolition
- Gravel Bag Check Dam
- Surface Flow Direction
- Silt Fence or Compost Filter Sock

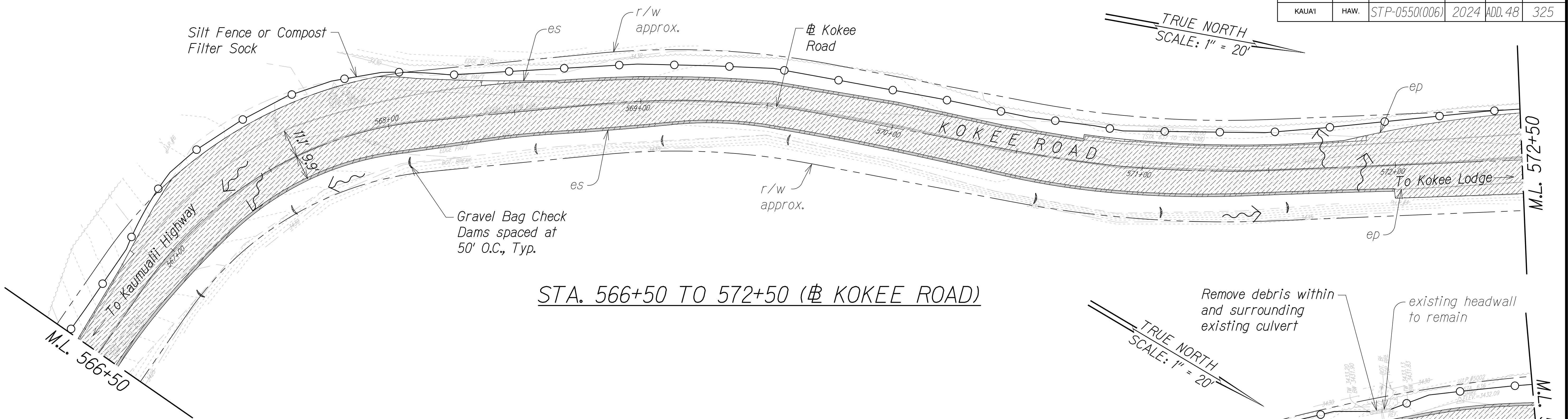


THIS WORK WAS PREPARED BY ME OR UNDER MY SUPERVISION.  
WILSON OKAMOTO CORPORATION  
APRIL 30, 2026  
LIC. EXP. DATE

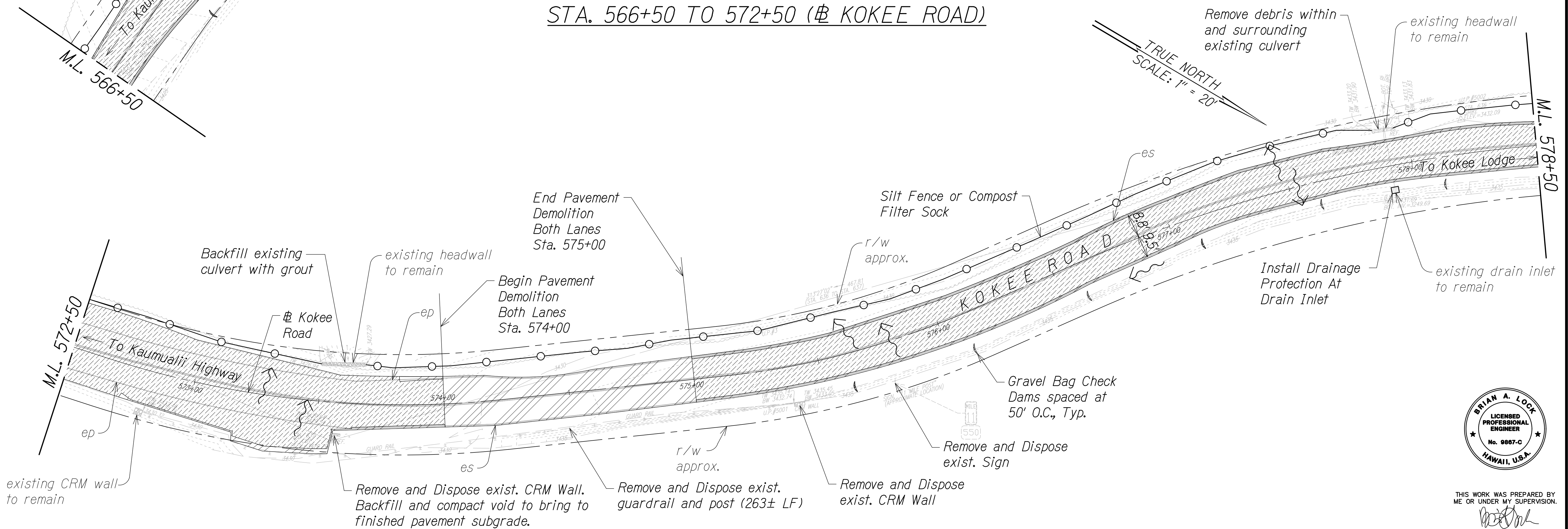
STATE OF HAWAII  
DEPARTMENT OF TRANSPORTATION  
HIGHWAYS DIVISION  
**DEMOLITION & EROSION CONTROL PLAN**  
WAIMEA CANYON DRIVE /  
KOKEE ROAD IMPROVEMENTS, PHASE 2B  
MILE POST 4.6 TO MILE POST 11.5  
Federal-Aid Project No. STP-0550(006)  
Scale: 1" = 20' Date: July 2024  
SHEET No. DP30 OF 33 SHEETS

DATE	REVISION
12/13/24	Revised Legend and Pavement

DIST. NO.	STATE	FED. AID PROJ. NO.	FISCAL YEAR	SHEET NO.	TOTAL SHEETS
KAUAI	HAW.	STP-0550(006)	2024	ADD. 48	325



STA. 566+50 TO 572+50 (# KOKEE ROAD)



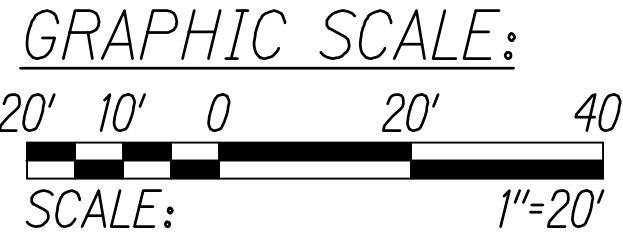
STA. 572+50 TO 578+50 (# KOKEE ROAD)

Legend:


- Cold Plane Exist. A.C. 2" Pavement
- Full Depth Pavement Demolition
- Gravel Bag Check Dam
- Surface Flow Direction
- Silt Fence or Compost Filter Sock

Notes

- Coordinate Guardrail Replacement with Roadway Plan.
- Coordinate Sign Replacement with Pavement and Signage Plan.



SURVEY PLOTTED BY	DATE
DESIGNED BY	
TRACED BY	
NOTED BY	
QUANTITIES BY	
CHECKED BY	



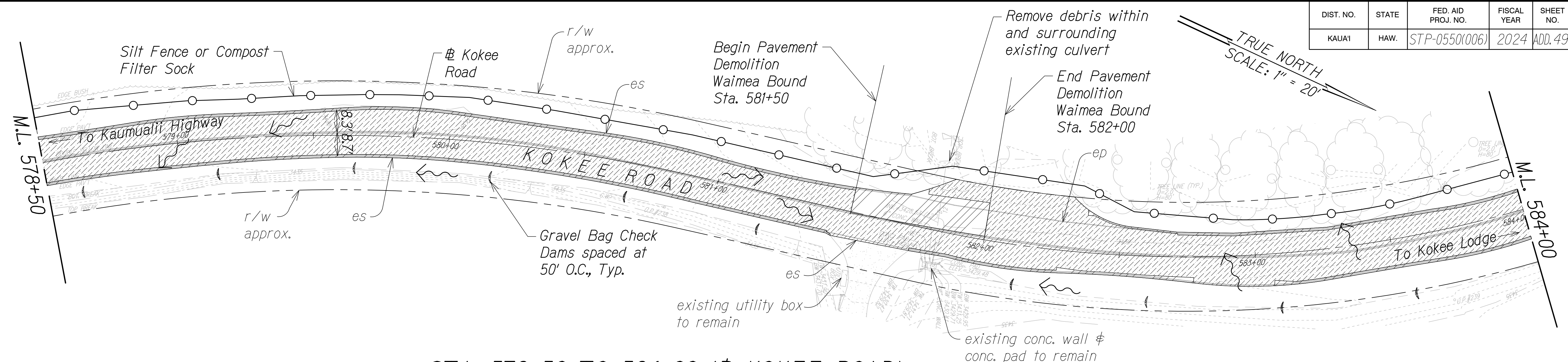
THIS WORK WAS PREPARED BY ME OR UNDER MY SUPERVISION.  
WILSON OKAMOTO CORPORATION  
APRIL 30, 2026  
LIC. EXP. DATE

STATE OF HAWAII  
DEPARTMENT OF TRANSPORTATION  
HIGHWAYS DIVISION  
**DEMOLITION & EROSION CONTROL PLAN**  
WAIMEA CANYON DRIVE /  
KOKEE ROAD IMPROVEMENTS, PHASE 2B  
MILE POST 4.6 TO MILE POST 11.5  
Federal-Aid Project No. STP-0550(006)  
Scale: 1" = 20' Date: July 2024

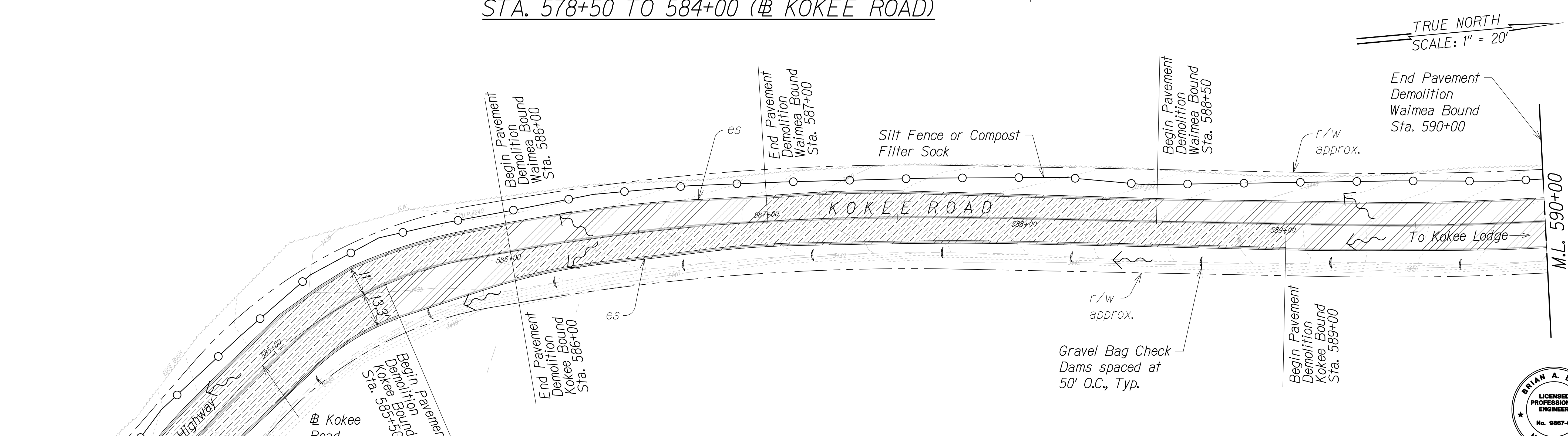
DATE	REVISION
12/13/24	3. Revised Legend and Pavement

SHEET No. DP31 OF 33 SHEETS

DIST. NO.	STATE	FED. AID PROJ. NO.	FISCAL YEAR	SHEET NO.	TOTAL SHEETS
KAUAI	HAW.	STP-0550(006)	2024	ADD. 49	325




STA. 578+50 TO 584+00 (# KOKEE ROAD)



STA. 584+00 TO 590+00 (# KOKEE ROAD)

Legend:

- Cold Plane Exist. A.C. 2" Pavement
- Full Depth Pavement Demolition
- Gravel Bag Check Dam
- Surface Flow Direction
- Silt Fence or Compost Filter Sock

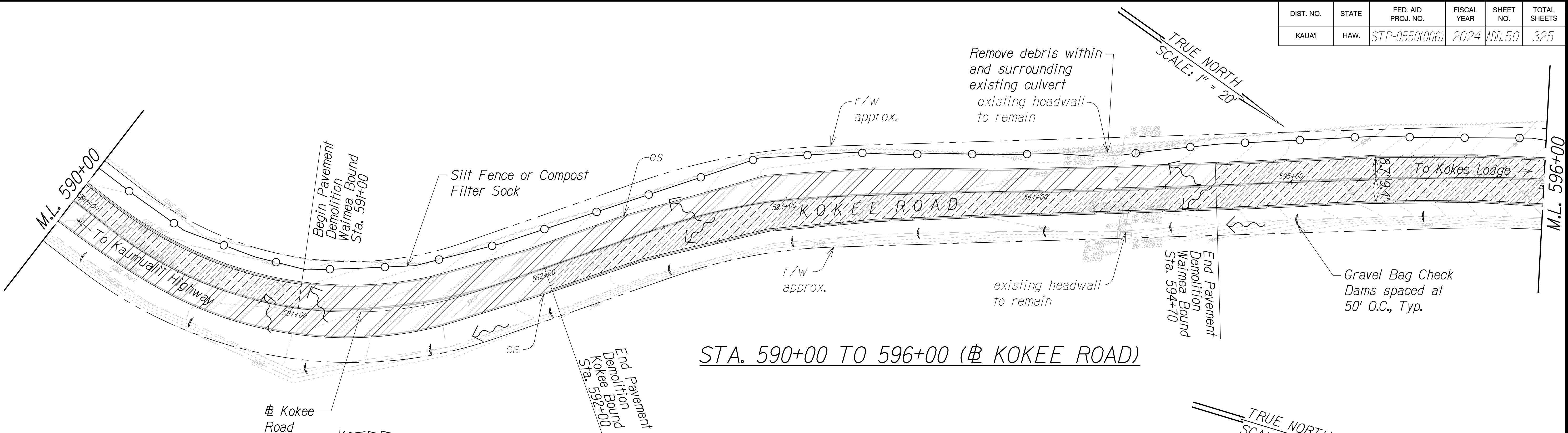


THIS WORK WAS PREPARED BY ME OR UNDER MY SUPERVISION.  
WILSON OKAMOTO CORPORATION  
APRIL 30, 2026  
LIC. EXP. DATE

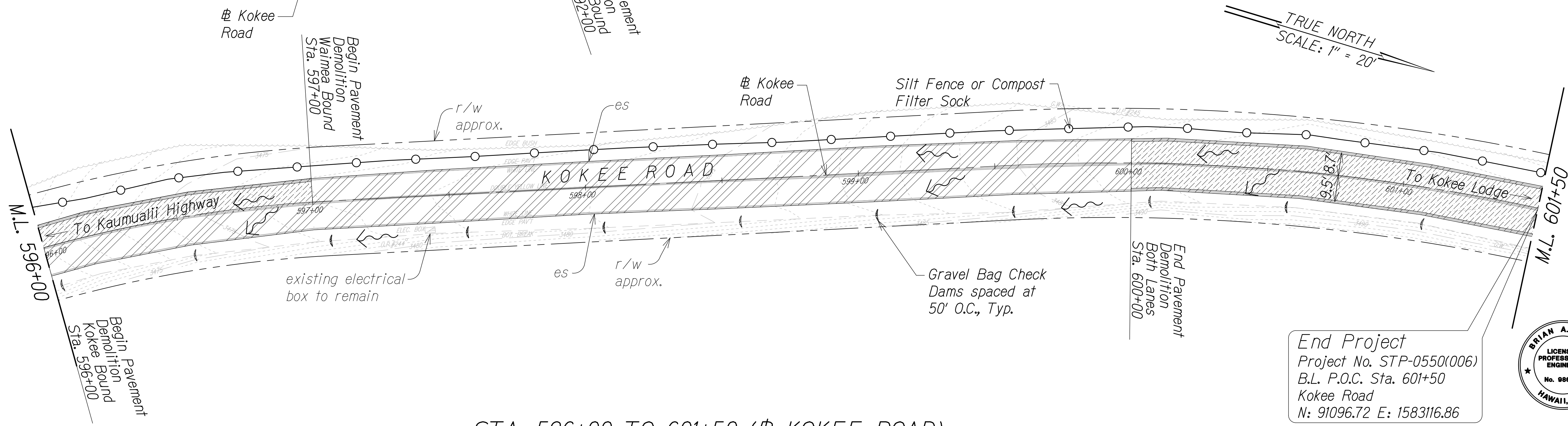
STATE OF HAWAII  
DEPARTMENT OF TRANSPORTATION  
HIGHWAYS DIVISION  
**DEMOLITION & EROSION CONTROL PLAN**  
WAIMEA CANYON DRIVE /  
KOKEE ROAD IMPROVEMENTS, PHASE 2B  
MILE POST 4.6 TO MILE POST 11.5  
Federal-Aid Project No. STP-0550(006)  
Scale: 1" = 20' Date: July 2024

DATE	REVISION
12/13/24	3 Revised Legend and Pavement

DIST. NO.	STATE	FED. AID PROJ. NO.	FISCAL YEAR	SHEET NO.	TOTAL SHEETS
KAUAI	HAW.	STP-0550(006)	2024	ADD.50	325

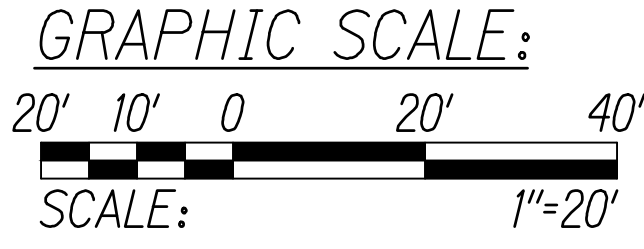


STA. 590+00 TO 596+00 (# KOKEE ROAD)




STA. 596+00 TO 601+50 (# KOKEE ROAD)

- Legend:
- Cold Plane Exist. A.C. 2" Pavement
  - Full Depth Pavement Demolition
  - Gravel Bag Check Dam
  - Surface Flow Direction
  - Silt Fence or Compost Filter Sock



End Project  
Project No. STP-0550(006)  
B.L. P.O.C. Sta. 601+50  
Kokee Road  
N: 91096.72 E: 1583116.86



THIS WORK WAS PREPARED BY ME OR UNDER MY SUPERVISION.  
WILSON OKAMOTO CORPORATION  
APRIL 30, 2026  
LIC. EXP. DATE

STATE OF HAWAII  
DEPARTMENT OF TRANSPORTATION  
HIGHWAYS DIVISION  
**DEMOLITION & EROSION CONTROL PLAN**  
WAIMEA CANYON DRIVE /  
KOKEE ROAD IMPROVEMENTS, PHASE 2B  
MILE POST 4.6 TO MILE POST 11.5  
Federal-Aid Project No. STP-0550(006)  
Scale: 1" = 20' Date: July 2024

SHEET No. DP33 OF 33 SHEETS