FED. ROAD DIST. NO.	STATE	FED-AID PROJ. NO.	FISCAL YEAR	SHEET NO.	TOTAL SHEETS
HAWAII	HAW.	STP-0550(004)	2013	1	24

550

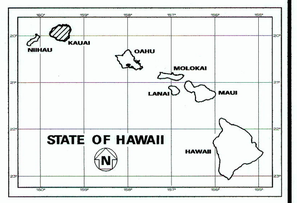

STATE OF HAWAII

DEPARTMENT OF TRANSPORTATION

HIGHWAYS DIVISION

HONOLULU, HAWAII

"AS-BUILT" PLANS FOR

WAIMEA CANYON DRIVE/ KOKEE ROAD RESURFACING

MILE POST 6.0 TO MILE POST 8.5

FEDERAL-AID PROJ. NO. STP-0550(004)

DISTRICT OF WAIMEA

ISLAND OF KAUAI

INDEX TO DRAWINGS

SHEET NO.	DESCRIPTION
1	TITLE SHEET
2	STANDARD PLANS SUMMARY
3	GENERAL NOTES & LEGEND
4 – 5	WATER POLLUTION AND EROSION CONTROL NOTES
6 – 7 (1)	TYPICAL SECTIONS
8 – 14	ROADWAY PLAN
15	PAVEMENT MARKING, NOTES, LEGEND, AND SIGN DETAILS
16	CENTERLINE MILLED RUMBLE STRIP DETAIL
17 – 23	PAVEMENT MARKING AND TRAFFIC SIGNING PLAN
24	LOW SPEED UNDIVIDED HIGHWAY WORK ZONE SIGNING PLAN, NOTES & DETAILS

Sheet No. (1) ADD TS-1 is a Supplementary Sheet to this Project. Total Sheet Count After "AS-BUILT" Posting is 25 Sheets.

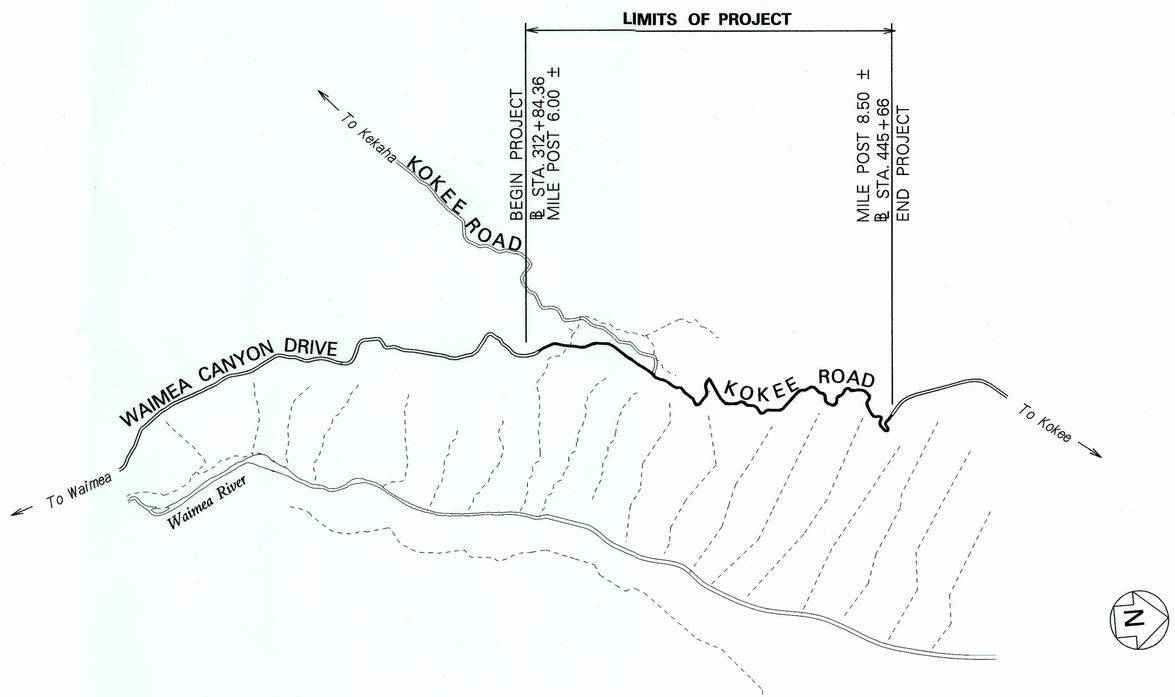

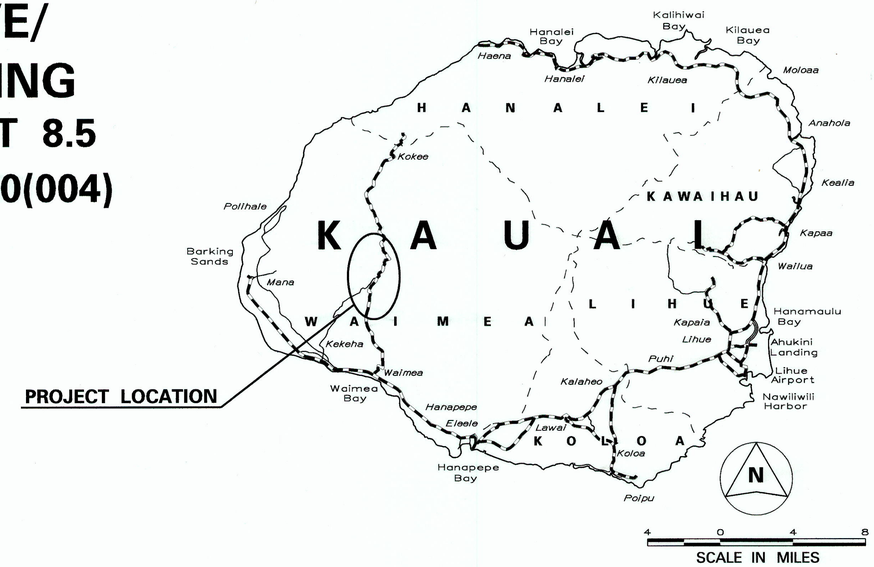

FEDERAL AID PROJECTS PREVIOUSLY CONSTRUCTED OR UNDER CONSTRUCTION

MILE POST 6.00 TO MILE POST 8.50

DESIGN DESIGNATION

ADT (2011) 1,400
ADT (2030) 1,600
DHV 210
D 65/35
T ..... 3.5 %
V ..... 25 M.P.H.

LAYOUT PLAN

GROSS LENGTH OF PROJECT..... 2.50 MILE
NET LENGTH OF PROJECT..... 2.50 MILE

HWY-K DESIGNED BY | HWY-KE MANAGED BY | 241-3000 PHONE | APRIL 2013 DATE

CHANGES MADE DURING CONSTRUCTION HAVE BEEN INCORPORATED ON THESE PLANS EXCEPT CHANGES IN THE ORIGINAL THEORETICAL QUANTITIES. FOR ACTUAL QUANTITIES, REFER TO PROJECT LEDGER AND/OR COMPUTATION BOOK.

RESIDENT ENGINEER — 9-19-13 DATE

DEPARTMENT OF TRANSPORTATION
STATE OF HAWAII

APPROVED:

for DIR. OF TRANSPORTATION — 3/29/13 DATE