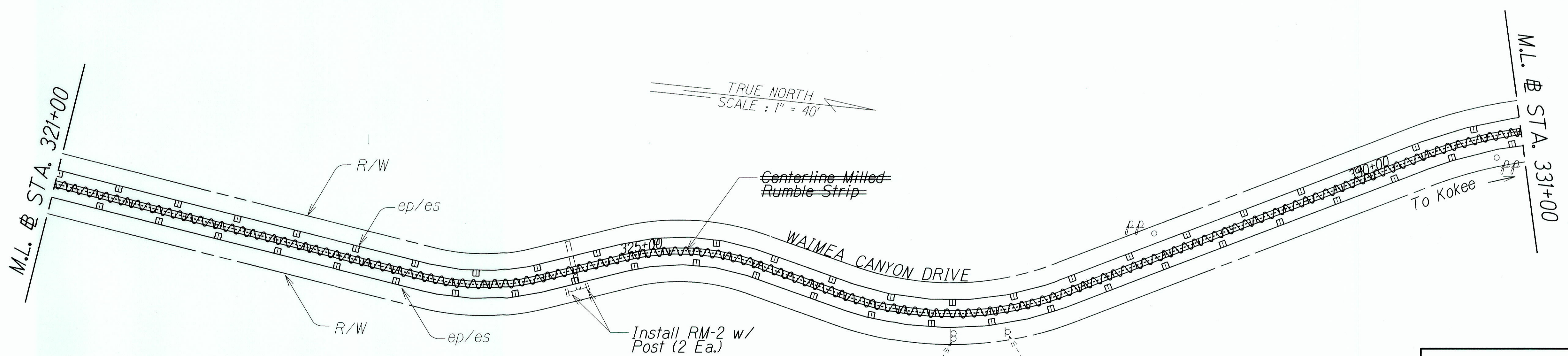
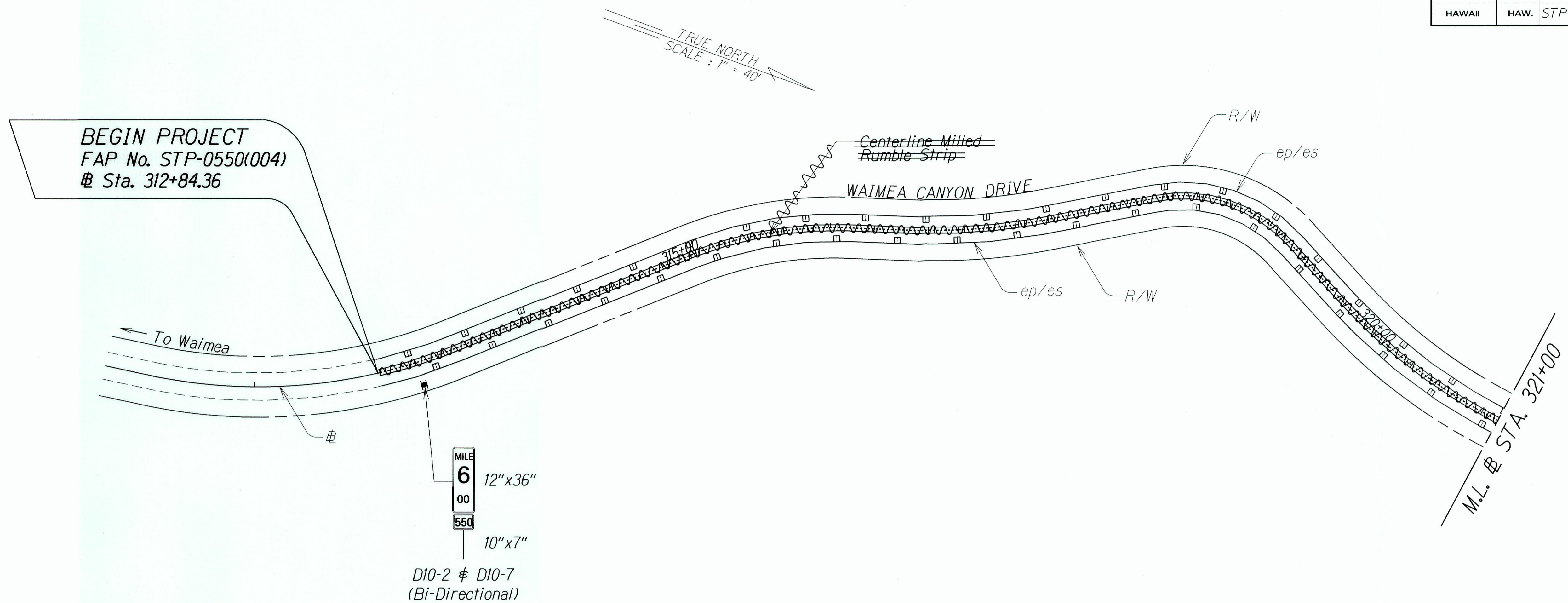



FED. ROAD DIST. NO.	STATE	FED-AID PROJ. NO.	FISCAL YEAR	SHEET NO.	TOTAL SHEETS
HAWAII	HAW.	STP-0550(004)	2013	17	24



LEGEND FOR AS-BUILT POSTINGS	
	Squiggly line for as-built deletion
	Double line for as-built deletion
Roadway	Text for as-built posting



STATE OF HAWAII  
DEPARTMENT OF TRANSPORTATION  
HIGHWAYS DIVISION

**PAVEMENT MARKING  
& TRAFFIC SIGNING PLAN**

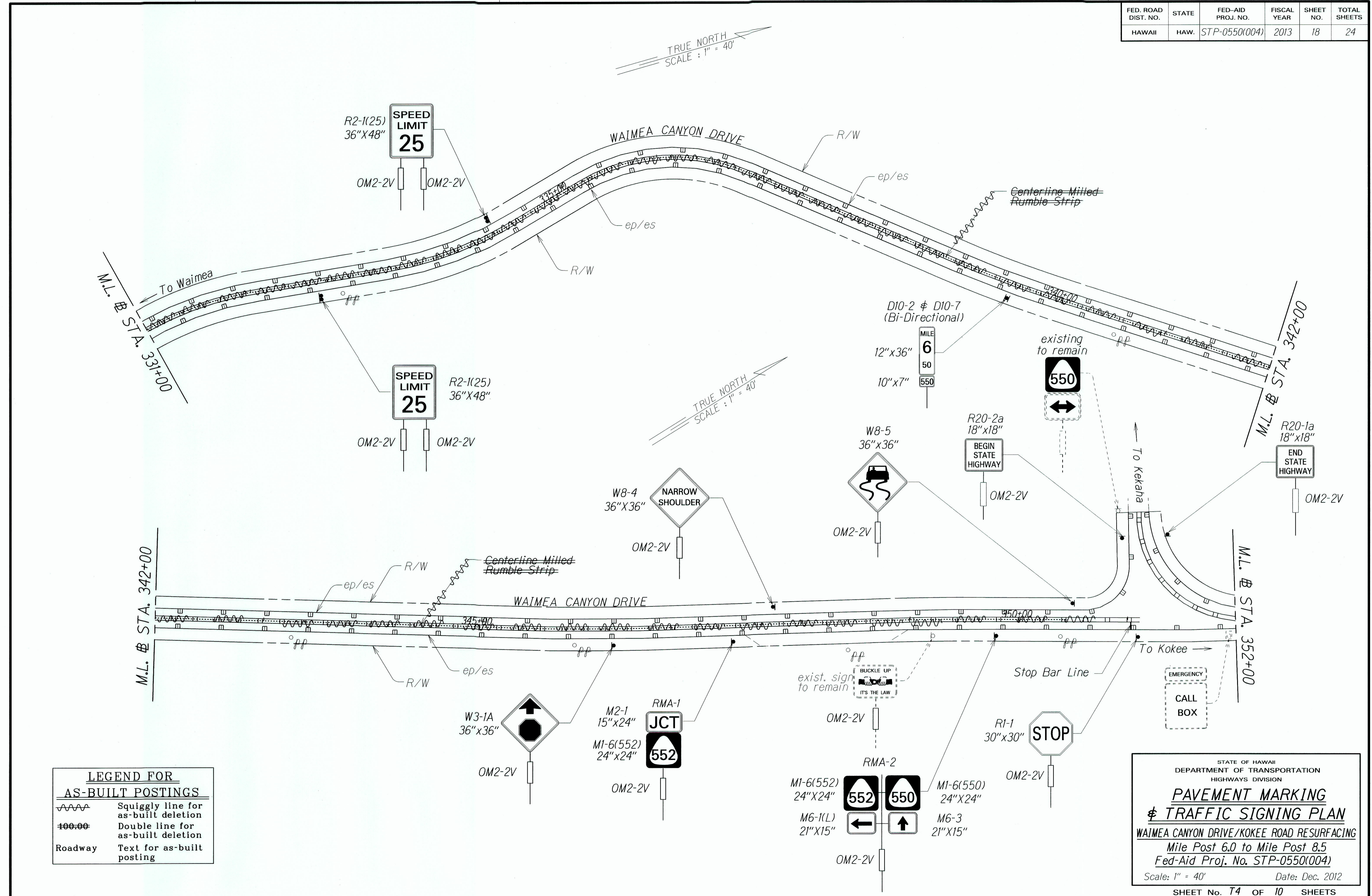
WAIMEA CANYON DRIVE/KOKEE ROAD RESURFACING  
Mile Post 6.0 to Mile Post 8.5  
Fed-Aid Proj. No. STP-0550(004)

Scale: 1" = 40'      Date: Dec. 2012

DATE	_____
SURVEY PLOTTED BY	_____
DRAWN BY	_____
DESIGNED BY	_____
NOTE BOOK	_____
QUANTITIES BY	_____
CHECKED BY	_____

"AS-BUILT"

FED. ROAD DIST. NO.	STATE	FED-AID PROJ. NO.	FISCAL YEAR	SHEET NO.	TOTAL SHEETS
HAWAII	HAW.	STP-0550(004)	2013	18	24



DATE	_____
SURVEY PLOTTED BY	_____
DESIGNED BY	_____
TRACED BY	_____
NOTE BOOK	_____
DESIGNED BY	_____
QUANTITIES BY	_____
CHECKED BY	_____
N.	_____

LEGEND FOR AS-BUILT POSTINGS	
	Squiggly line for as-built deletion
	Double line for as-built deletion
Roadway	Text for as-built posting

STATE OF HAWAII  
DEPARTMENT OF TRANSPORTATION  
HIGHWAYS DIVISION

**PAVEMENT MARKING  
& TRAFFIC SIGNING PLAN**

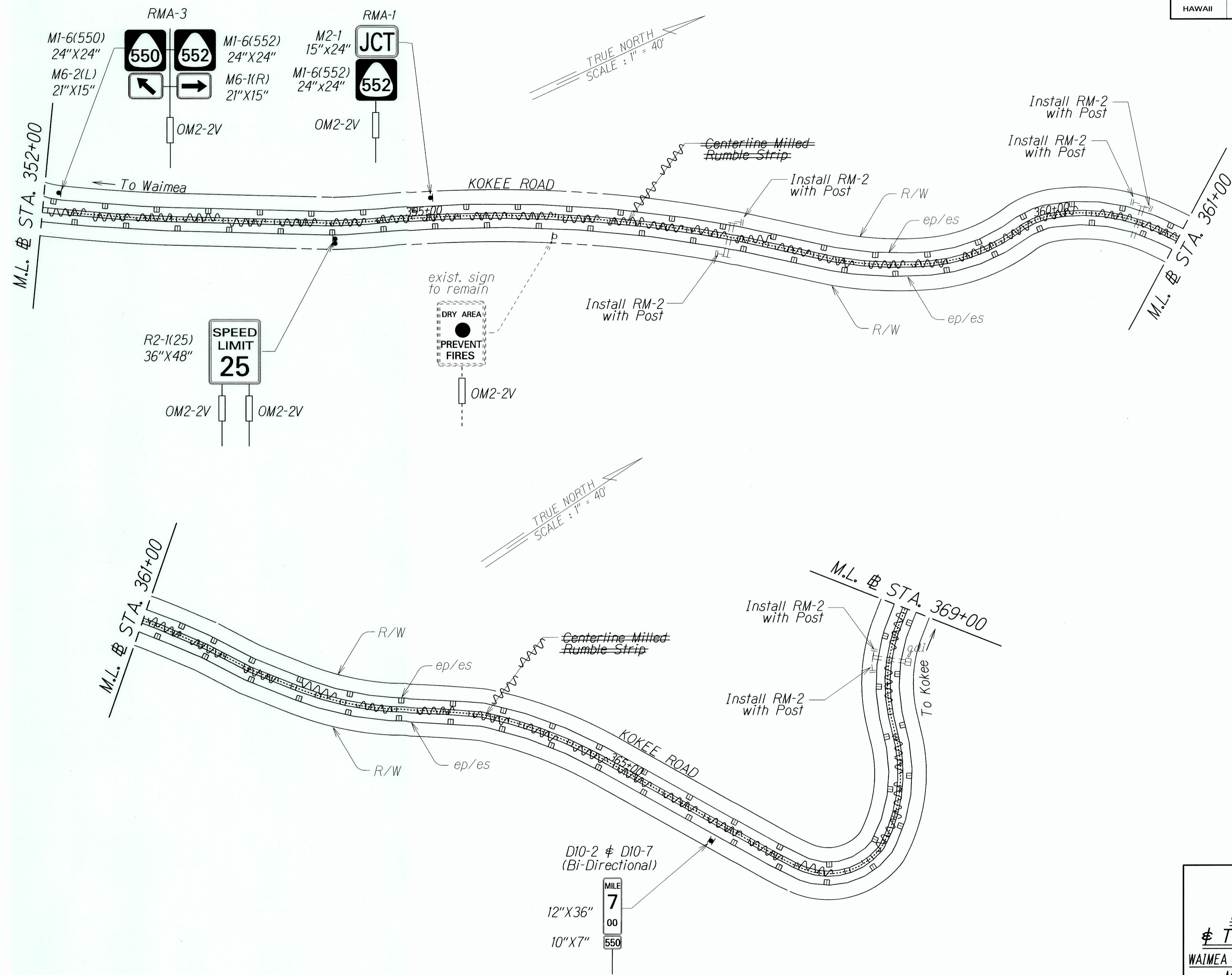
WAIMEA CANYON DRIVE/KOKEE ROAD RESURFACING  
Mile Post 6.0 to Mile Post 8.5  
Fed-Aid Proj. No. STP-0550(004)

Scale: 1" = 40'      Date: Dec. 2012

SHEET No. T4 OF 10 SHEETS

"AS-BUILT"

FED. ROAD DIST. NO.	STATE	FED-AID PROJ. NO.	FISCAL YEAR	SHEET NO.	TOTAL SHEETS
HAWAII	HAW.	STP-0550(004)	2013	19	24



SURVEY PLOTTED BY	DATE
DRAWN BY	
DESIGNED BY	
CHECKED BY	
ORIGINAL PLAN	
NOTE BOOK	
NO.	

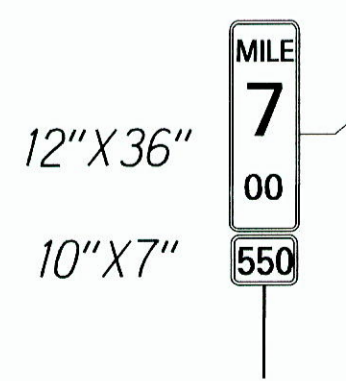
LEGEND FOR AS-BUILT POSTINGS	
	Squiggly line for as-built deletion
	Double line for as-built deletion
Roadway	Text for as-built posting

STATE OF HAWAII  
DEPARTMENT OF TRANSPORTATION  
HIGHWAYS DIVISION

**PAVEMENT MARKING**  
**TRAFFIC SIGNING PLAN**

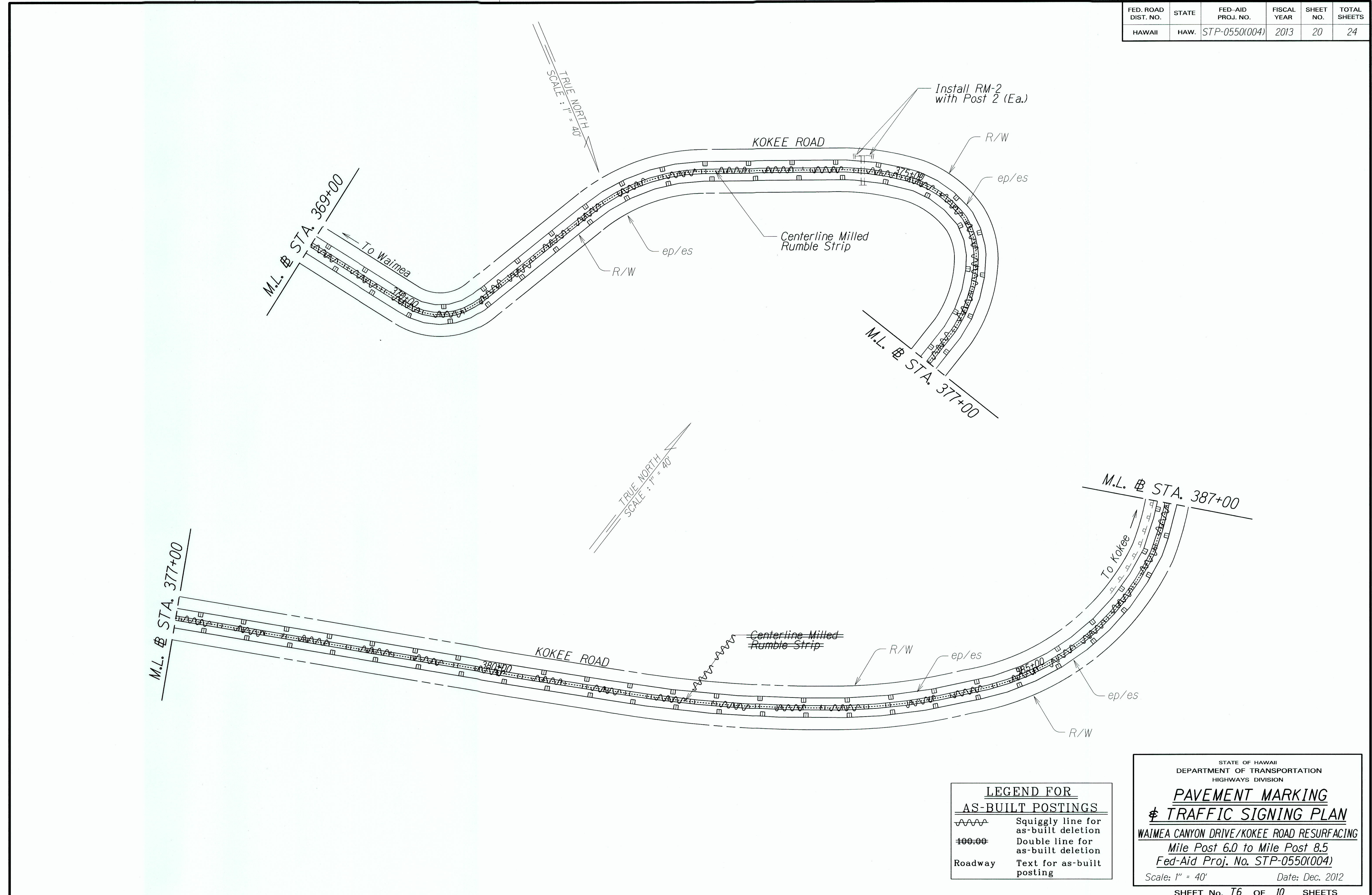
WAIMEA CANYON DRIVE/KOKEE ROAD RESURFACING  
Mile Post 6.0 to Mile Post 8.5  
Fed-Aid Proj. No. STP-0550(004)

Scale: 1" = 40'      Date: Dec. 2012



"AS-BUILT"

FED. ROAD DIST. NO.	STATE	FED-AID PROJ. NO.	FISCAL YEAR	SHEET NO.	TOTAL SHEETS
HAWAII	HAW.	STP-0550(004)	2013	20	24



DESIGNED BY	DATE
TRACED BY	
DESIGNED BY	
QUANTITIES BY	
CHECKED BY	

LEGEND FOR AS-BUILT POSTINGS	
~~~~~	Squiggly line for as-built deletion
±00.00	Double line for as-built deletion
Roadway	Text for as-built posting

STATE OF HAWAII  
DEPARTMENT OF TRANSPORTATION  
HIGHWAYS DIVISION

**PAVEMENT MARKING**  
**TRAFFIC SIGNING PLAN**

WAIMEA CANYON DRIVE/KOKEE ROAD RESURFACING  
Mile Post 6.0 to Mile Post 8.5  
Fed-Aid Proj. No. STP-0550(004)

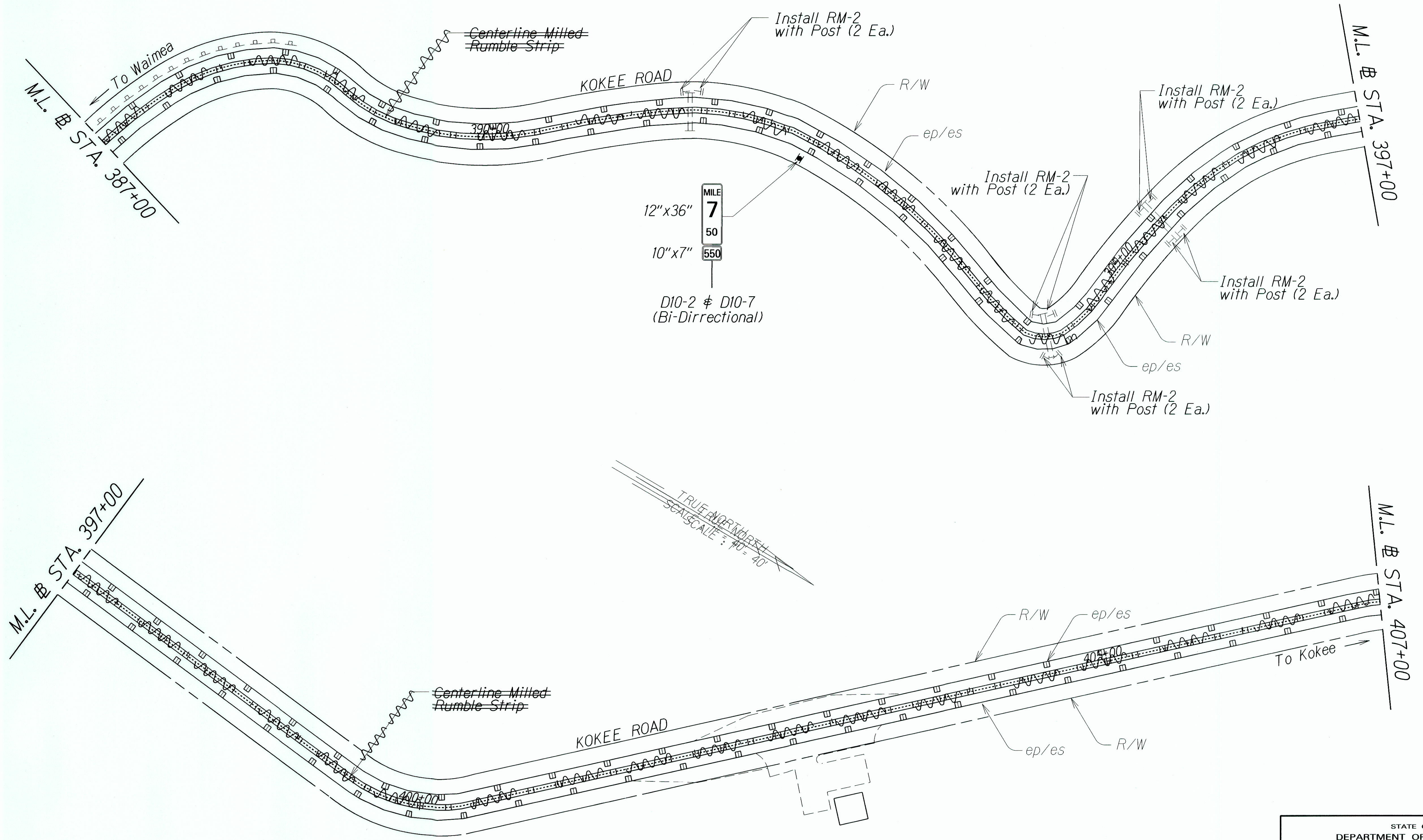
Scale: 1" = 40'      Date: Dec. 2012

SHEET No. T6 OF 10 SHEETS

"AS-BUILT"

FED. ROAD DIST. NO.	STATE	FED-AID PROJ. NO.	FISCAL YEAR	SHEET NO.	TOTAL SHEETS
HAWAII	HAW.	STP-0550(004)	2013	21	24

TRUE NORTH  
SCALE: 1" = 40'



TRUE NORTH  
SCALE: 1" = 40'

DESIGNED BY	DATE
TRACED BY	
DESIGNED BY	
QUANTITIES BY	
CHECKED BY	

LEGEND FOR AS-BUILT POSTINGS	
	Squiggly line for as-built deletion
	Double line for as-built deletion
Roadway	Text for as-built posting

STATE OF HAWAII  
DEPARTMENT OF TRANSPORTATION  
HIGHWAYS DIVISION

**PAVEMENT MARKING**  
**# TRAFFIC SIGNING PLAN**

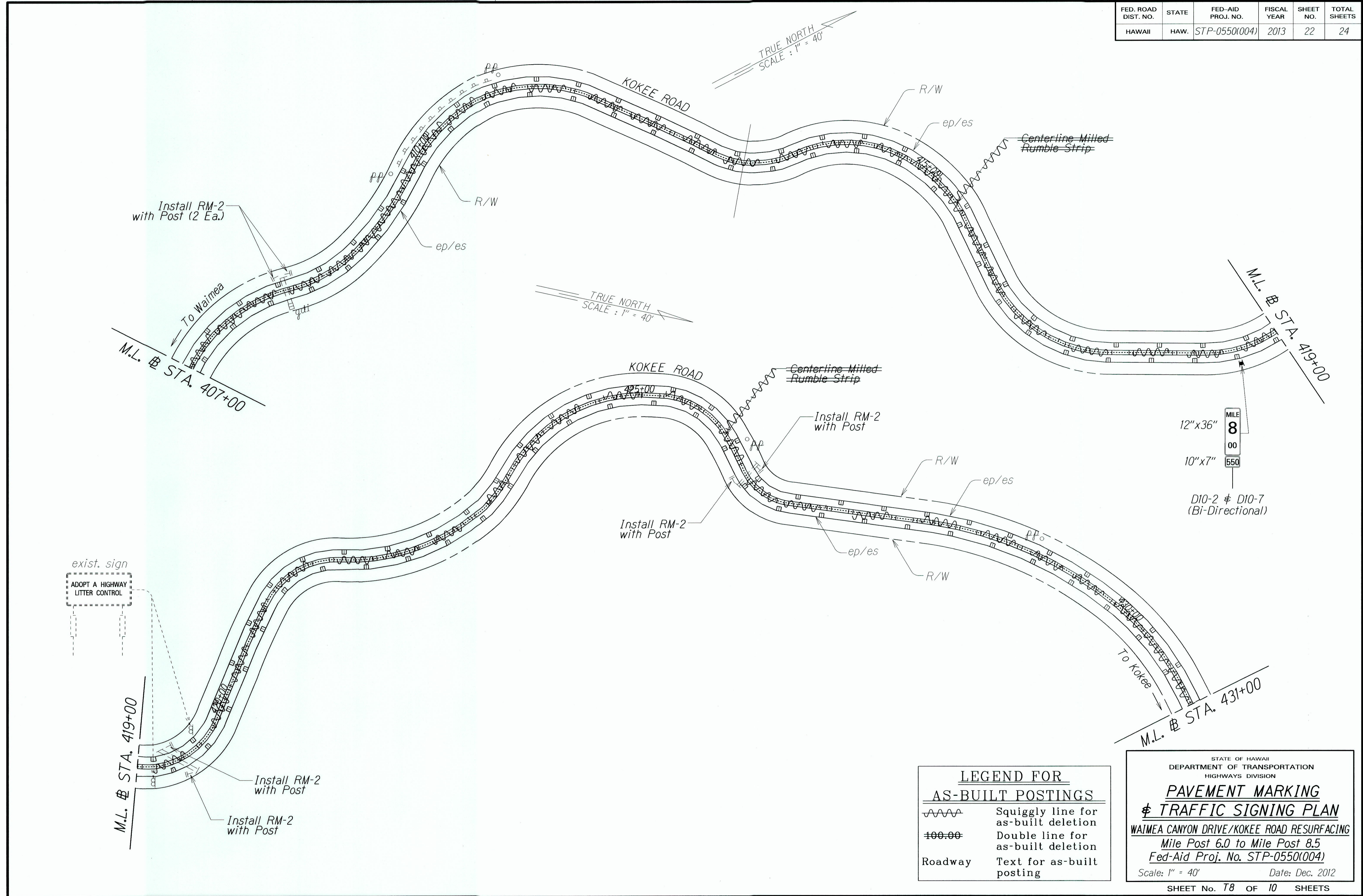
WAIMEA CANYON DRIVE/KOKEE ROAD RESURFACING  
Mile Post 6.0 to Mile Post 8.5  
Fed-Aid Proj. No. STP-0550(004)

Scale: 1" = 40'      Date: Dec. 2012

SHEET No. T7 OF 10 SHEETS

"AS-BUILT"

FED. ROAD DIST. NO.	STATE	FED-AID PROJ. NO.	FISCAL YEAR	SHEET NO.	TOTAL SHEETS
HAWAII	HAW.	STP-0550(004)	2013	22	24



SURVEY PLOTTED BY	DATE
DRAWN BY	
DESIGNED BY	
QUANTITIES BY	
CHECKED BY	
ORIGINAL PLAN	
NOTE BOOK	
N.	

exist. sign  
ADOPT A HIGHWAY  
LITTER CONTROL

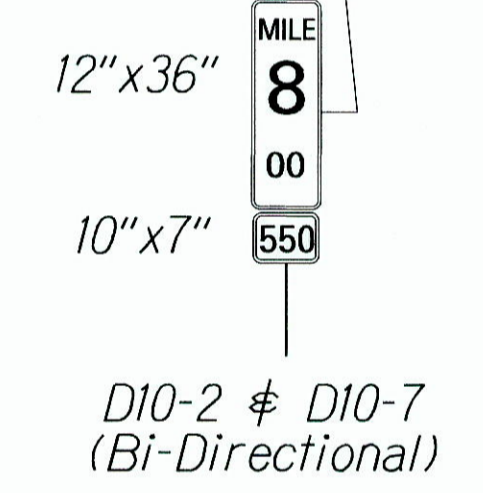
LEGEND FOR AS-BUILT POSTINGS	
	Squiggly line for as-built deletion
	Double line for as-built deletion
Roadway	Text for as-built posting

STATE OF HAWAII  
DEPARTMENT OF TRANSPORTATION  
HIGHWAYS DIVISION

**PAVEMENT MARKING**  
**& TRAFFIC SIGNING PLAN**

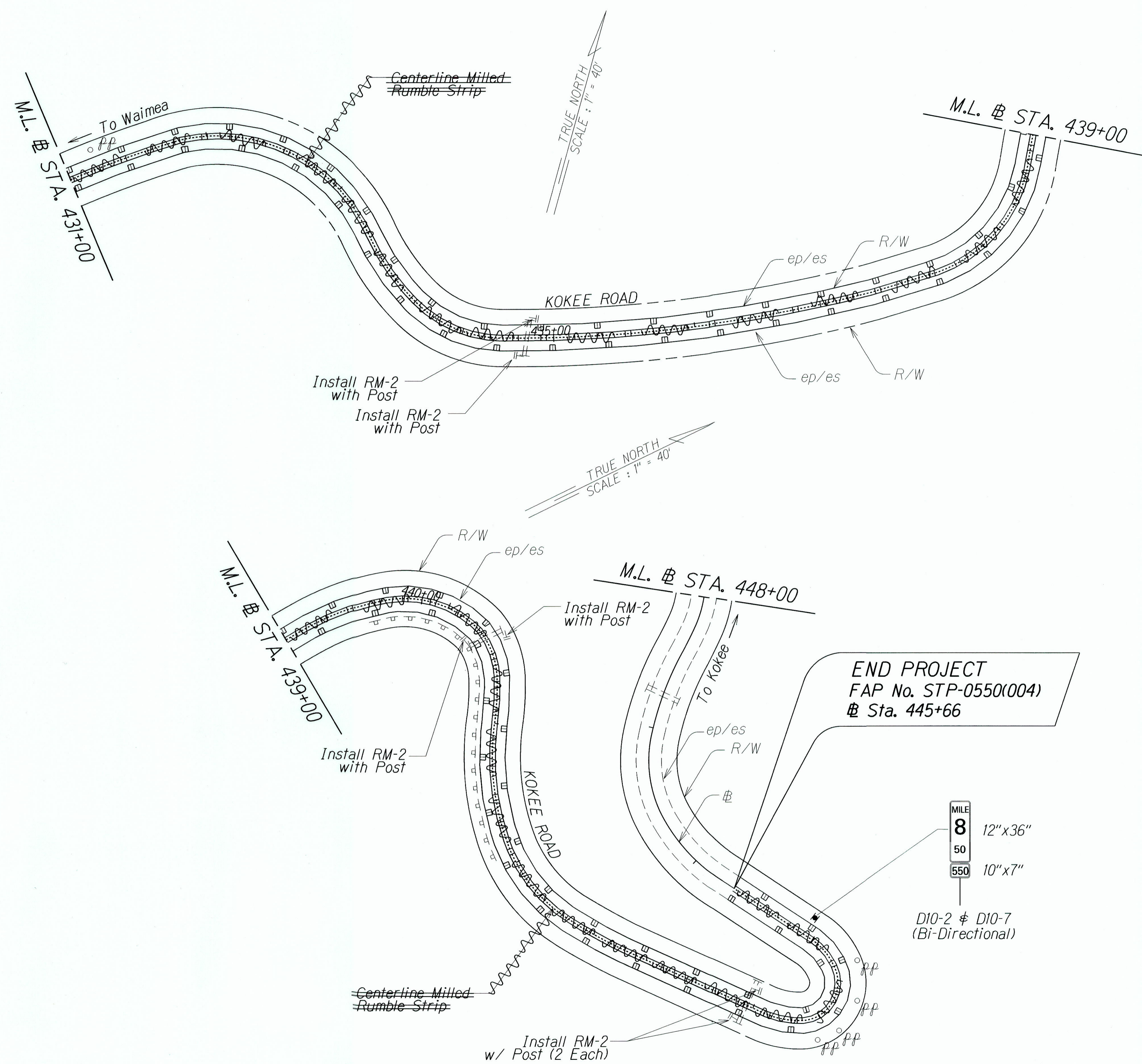
WAIMEA CANYON DRIVE/KOKEE ROAD RESURFACING  
Mile Post 6.0 to Mile Post 8.5  
Fed-Aid Proj. No. STP-0550(004)

Scale: 1" = 40'      Date: Dec. 2012

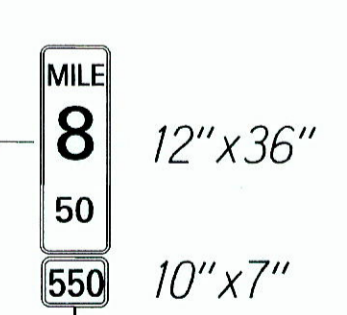


"AS-BUILT"

FED. ROAD DIST. NO.	STATE	FED-AID PROJ. NO.	FISCAL YEAR	SHEET NO.	TOTAL SHEETS
HAWAII	HAW.	STP-0550(004)	2013	23	24



END PROJECT  
 FAP No. STP-0550(004)  
 Sta. 445+66



D10-2 & D10-7  
 (Bi-Directional)

**LEGEND FOR AS-BUILT POSTINGS**

	Squiggly line for as-built deletion
	Double line for as-built deletion
Roadway	Text for as-built posting

STATE OF HAWAII  
 DEPARTMENT OF TRANSPORTATION  
 HIGHWAYS DIVISION

**PAVEMENT MARKING  
 & TRAFFIC SIGNING PLAN**

WAIMEA CANYON DRIVE/KOKEE ROAD RESURFACING  
 Mile Post 6.0 to Mile Post 8.5  
 Fed-Aid Proj. No. STP-0550(004)

Scale: 1" = 40' Date: Dec. 2012

ORIGINAL PLAN	DATE
DESIGNED BY	
CHECKED BY	
NOTED BY	
DATE	

"AS-BUILT"