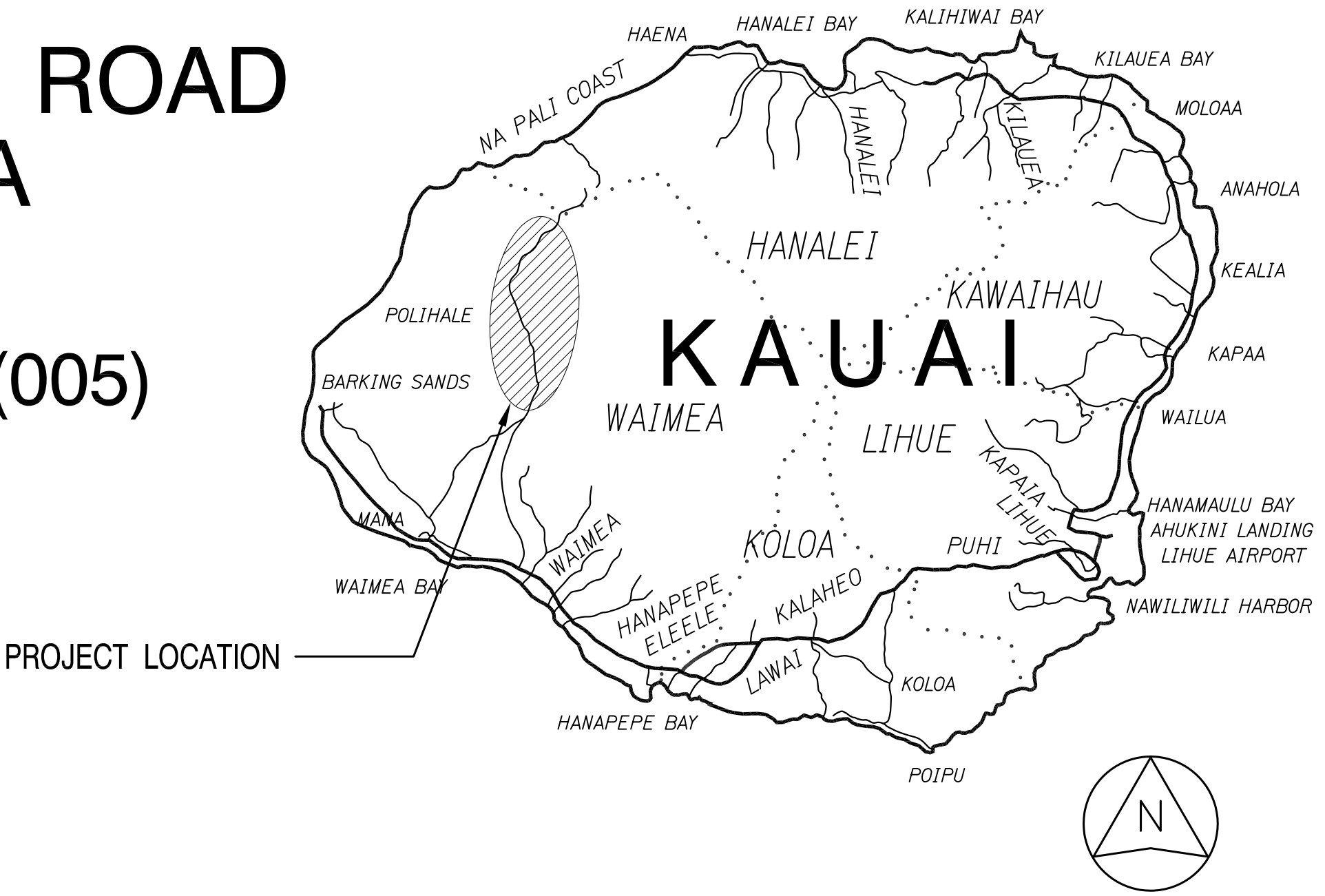
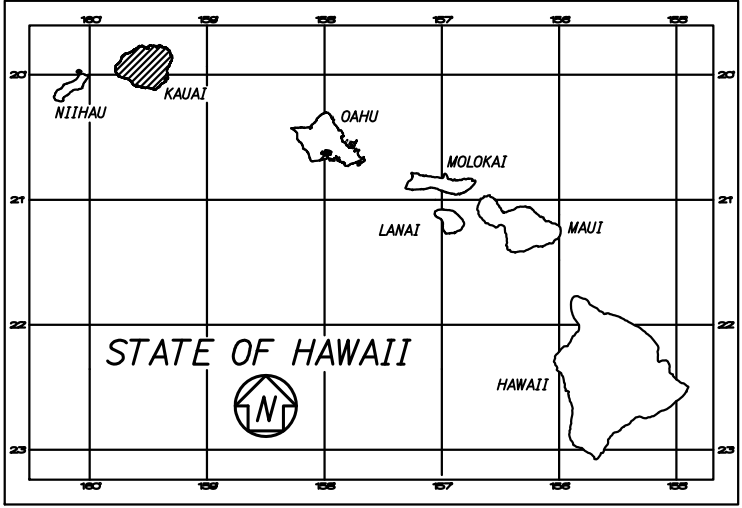


INDEX TO DRAWINGS	
SHT. NO.	DESCRIPTION
1	TITLE SHEET
2	STANDARD PLANS SUMMARY
3	GENERAL NOTES
4	LEGEND AND ABBREVIATIONS
5 - 7	WATER POLLUTION AND EROSION CONTROL NOTES
8	GRADING NOTES
9	TRAFFIC CONTROL NOTES
10 - 11	HISTORICAL PRESERVATION AND PROTECTION NOTES
12	TYPICAL SECTION
13 - 25	DEMOLITION & EROSION CONTROL PLANS
26 - 38	ROADWAY PLANS
39 - 51	GRADING PLANS
52 - 53	PAVEMENT MARKING LEGEND, DETAILS AND NOTES
54 - 55	TRAFFIC SIGN DETAILS
56 - 68	PAVEMENT MARKING PLANS
69	WORK ZONE SIGNING PLAN AND DETAILS
70 - 71	TRAFFIC CONTROL PLANS
72	TRITON BARRIER DETAILS
73 - 78	GUARDRAIL DETAILS
79 - 80	EROSION CONTROL DETAILS
81 - 127	CROSS SECTIONS

STATE OF HAWAII  
DEPARTMENT OF TRANSPORTATION  
HIGHWAYS DIVISION  
HONOLULU, HAWAII  
PLANS FOR  
**WAIMEA CANYON DRIVE/KOKEE ROAD  
IMPROVEMENTS, PHASE 2A**  
MILE POST 11.5 TO MILE POST 14.0  
**FEDERAL-AID PROJECT NO. STP-0550(005)**  
DISTRICT OF WAIMEA  
ISLAND OF KAUAI

DIST. NO.	STATE	FED. AID PROJ. NO.	FISCAL YEAR	SHEET NO.	TOTAL SHEETS
KAUAI	HAW.	STP-0550(005)	2022	1	127

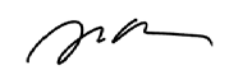


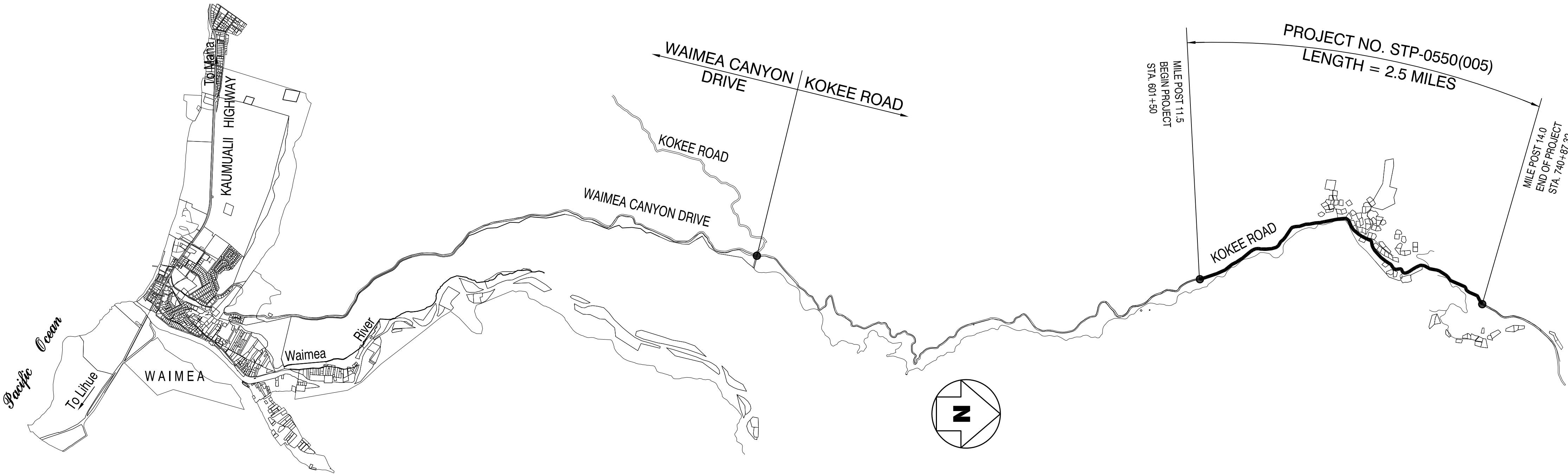
----- FEDERAL AID PROJECTS PREVIOUSLY  
CONSTRUCTED OR UNDER CONSTRUCTION

**MILE POST 11.5 TO MILE POST 14.0**

DESIGN DESIGNATION

	Route 550	
	MP 1.18 - 6.72 Panini Place to Kokee Road	MP 6.72 - 14.10 Kokee Road to En to Kokee State Park
2020 ADT	1,100	1,800
2030 ADT	1,200	2,000
2030 DHV	160	260
Design K	13.0	13.0
Design D	65/35	65/35
Design T	3.0	3.5
T24	3.5	3.5

DEPARTMENT OF TRANSPORTATION  
STATE OF HAWAII  
APPROVED:  Jul 25, 2022  
for DIR. OF TRANSPORTATION DATE



LAYOUT PLAN  
NOT TO SCALE

GROSS LENGTH OF PROJECT . . . . . 2.5 MILES  
NET LENGTH OF PROJECT . . . . . 2.5 MILES

ORIGINAL PLAN	SURVEY PLANNED BY	DATE
NOTE BOOK	DESIGNED BY	
No.	QUANTITIES BY	
	CHECKED BY	

WILSON OKAMOTO CORP. DESIGNED BY  
HWY-K P.S. & E. BY  
(808)241-3000 PHONE  
AUGUST 2022 DATE