






FED. ROAD DIST. NO.	STATE	PROJ. NO.	FISCAL YEAR	SHEET NO.	TOTAL SHEETS
HAWAII	HAW.	550A-01-01M	2002	19	20

TRAFFIC SIGN SUMMARY					
SIGN NO.	MESSAGE	QUANTITY			
		10 SQ. FT. OR LESS		GREATER THAN 10 SQ. FT.	
		W/POST	W/O POST	W/POSTS	W/O POSTS
R2-1(25)	SPEED LIMIT 25			2	
W1-2L		1			
W1-2R		1			
W13-1(15)			2		
W13-1(20)			2		
W15-1		2			
	TOTAL	4	4	2	

REFLECTOR MARKER SUMMARY						
TYPE	QUANTITY					
	W/O POST		W/FLEXIBLE POST		W/STEEL POST	
	YELLOW	WHITE	YELLOW	WHITE	YELLOW	WHITE
RM-2	—	—	—	—	—	16
*RM-3	17	—	—	—	—	—
RM-5	25	—	—	—	—	—
OM, Type II	—	—	6	—	—	—

* All Reflector Markers (RM-3) installed on regulatory, warning, construction and other traffic signs shall be paid under Contract Item No. 621.4130 - Reflector Marker (RM-3).

MILEPOST MARKER SUMMARY			
SIGN NO. AND MESSAGE		QUANTITY	
		W/POST	W/O POST
D10-1	5	1	—
D10-7	550		
D10-1	6	1	—
D10-7	550		
TOTAL		2	0

Note: All Mile Post Markers shall be installed bi-directionally

CONSTRUCTION SIGN SUMMARY			
SIGN NO.	MESSAGE	W/POSTS	W/O POST
CW20-1A(d)	ROAD WORK AHEAD	2	—
CG20-2A	END ROAD WORK	2	—
	TOTAL	4	0

ORIGINAL PLAN	SURVEY PLOTTED BY	DATE
NOTE BOOK	DRAWN BY	6-20-01
DESIGNED BY	TRACED BY	
CHECKED BY	DESIGNED BY	
	CHECKED BY	

STATE OF HAWAII
DEPARTMENT OF TRANSPORTATION
HIGHWAYS DIVISION

TRAFFIC SUMMARIES

WAIMEA CANYON DRIVE RESURFACING
Vicinity of Kokee Road Intersection
Project No. 550A-01-01M

Date: June 2001

SHEET No. 1 OF 1 SHEETS