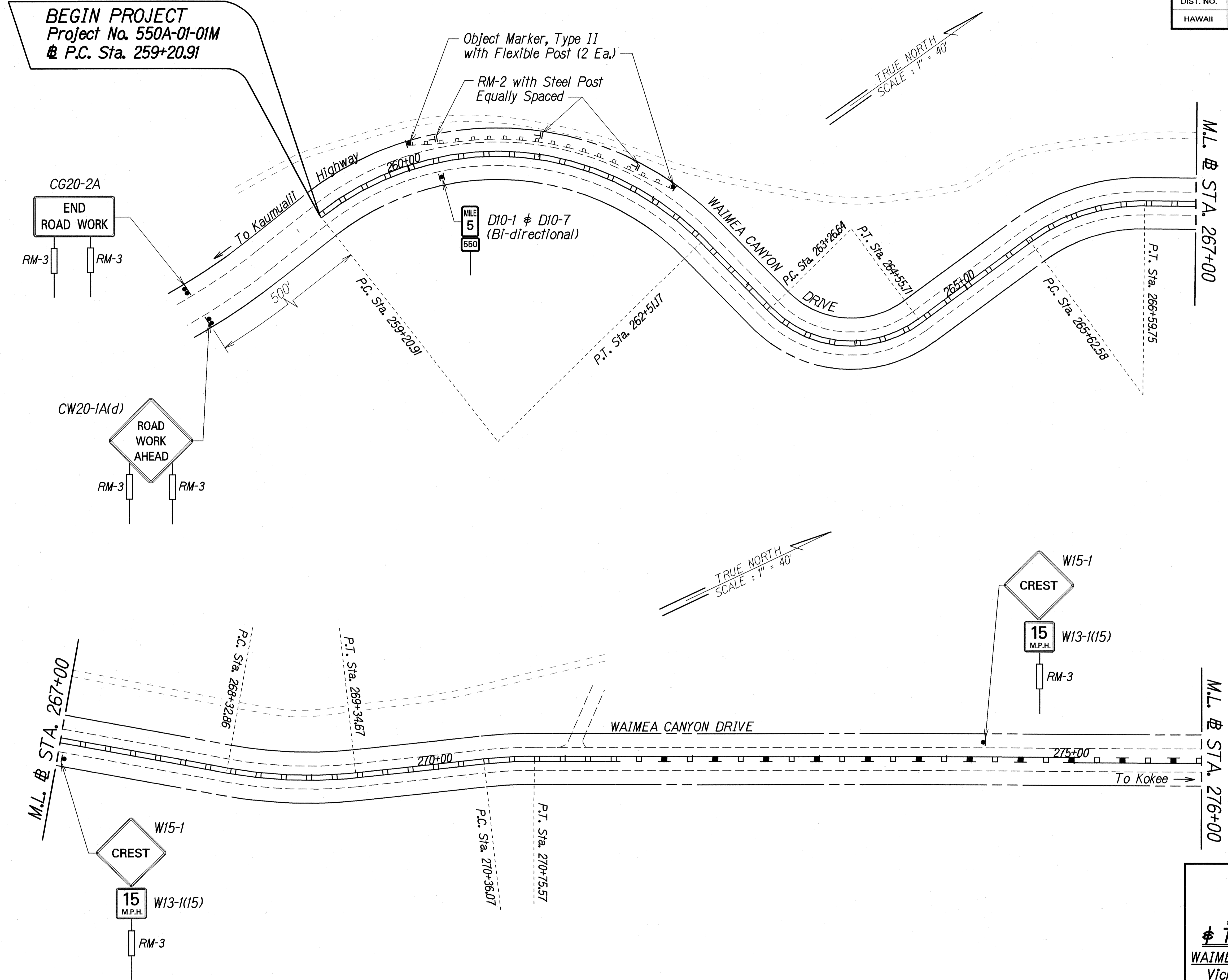


FED. ROAD DIST. NO.	STATE	PROJ. NO.	FISCAL YEAR	SHEET NO.	TOTAL SHEETS
HAWAII	HAW.	550A-01-01M	2002	16	20



DATE	6/21/01
SURVEY PLOTTED BY	
DRAWN BY	W. Alford
DESIGNED BY	W. Alford
CHECKED BY	W. Alford
ORIGINAL PLAN	
NOTE BOOK	
DATE	6/21/01
CHECKED BY	W. Alford

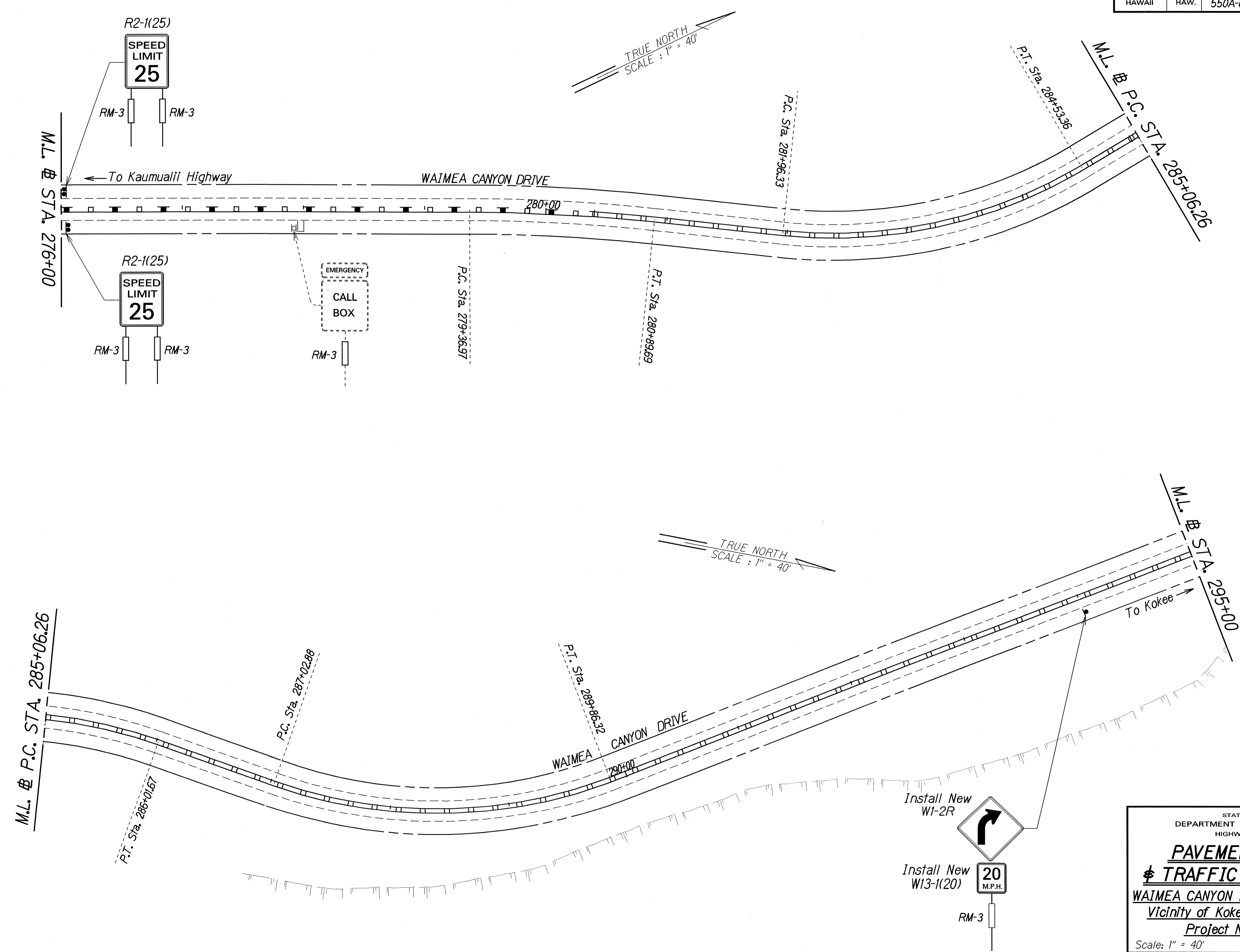
STATE OF HAWAII  
DEPARTMENT OF TRANSPORTATION  
HIGHWAYS DIVISION

**PAVEMENT MARKING  
& TRAFFIC SIGNING PLAN**

**WAIMEA CANYON DRIVE RESURFACING**  
Vicinity of Kokee Road Intersection  
Project No. 550A-01-01M

Scale: 1" = 40' Date: June 2001

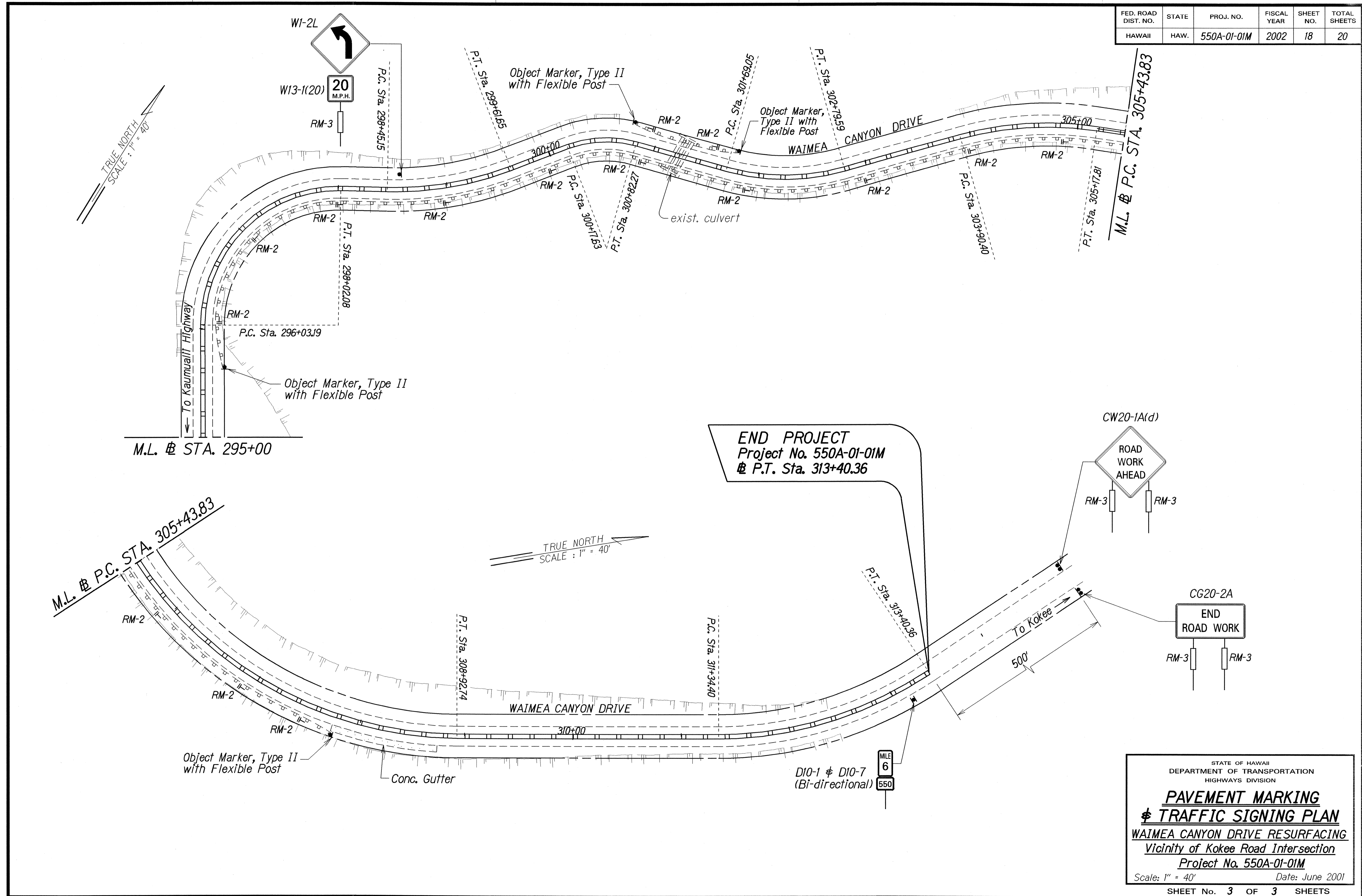
FED. ROAD DIST. NO.	STATE	PROJ. NO.	FISCAL YEAR	SHEET NO.	TOTAL SHEETS
HAWAII	HAW.	550A-01-01M	2002	17	20



ORIGINAL SURVEY PLOTTED BY \_\_\_\_\_ DATE: 6-20-01  
 PLAN DRAWN BY: G. A. JACO  
 NOTE BOOK KEITH BRIDGES  
 QUANTITIES BY: N. W. K. HALL  
 CHECKED BY:

STATE OF HAWAII  
 DEPARTMENT OF TRANSPORTATION  
 HIGHWAYS DIVISION  
**PAVEMENT MARKING**  
**TRAFFIC SIGNING PLAN**  
 WAIMEA CANYON DRIVE RESURFACING  
 Vicinity of Kokee Road Intersection  
 Project No. 550A-01-01M  
 Scale: 1" = 40' Date: June 2001

FED. ROAD DIST. NO.	STATE	PROJ. NO.	FISCAL YEAR	SHEET NO.	TOTAL SHEETS
HAWAII	HAW.	550A-01-01M	2002	18	20



DATE: E-20-01  
 SURVEY PLOTTED BY: [blank]  
 DRAWN BY: [blank]  
 DESIGNED BY: [blank]  
 CHECKED BY: [blank]  
 ORIGINAL PLAN: [blank]  
 NOTE BOOK: [blank]  
 QUANTITIES BY: [blank]  
 CHECKED BY: [blank]

STATE OF HAWAII  
 DEPARTMENT OF TRANSPORTATION  
 HIGHWAYS DIVISION  
**PAVEMENT MARKING  
 & TRAFFIC SIGNING PLAN**  
 WAIMEA CANYON DRIVE RESURFACING  
 Vicinity of Kokee Road Intersection  
 Project No. 550A-01-01M  
 Scale: 1" = 40' Date: June 2001