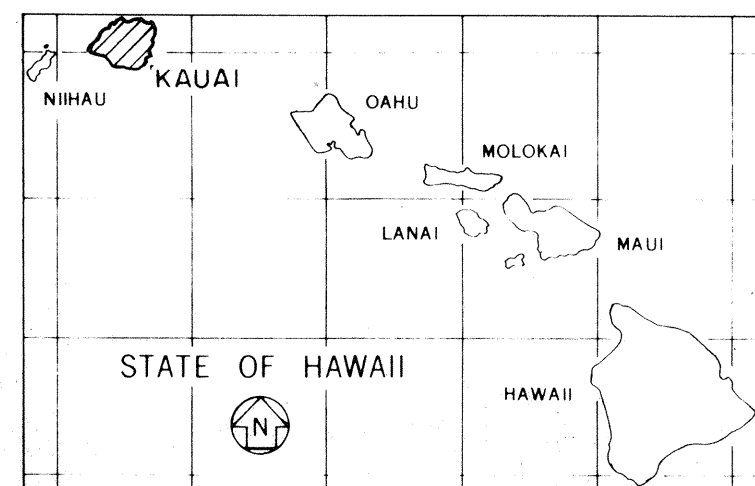
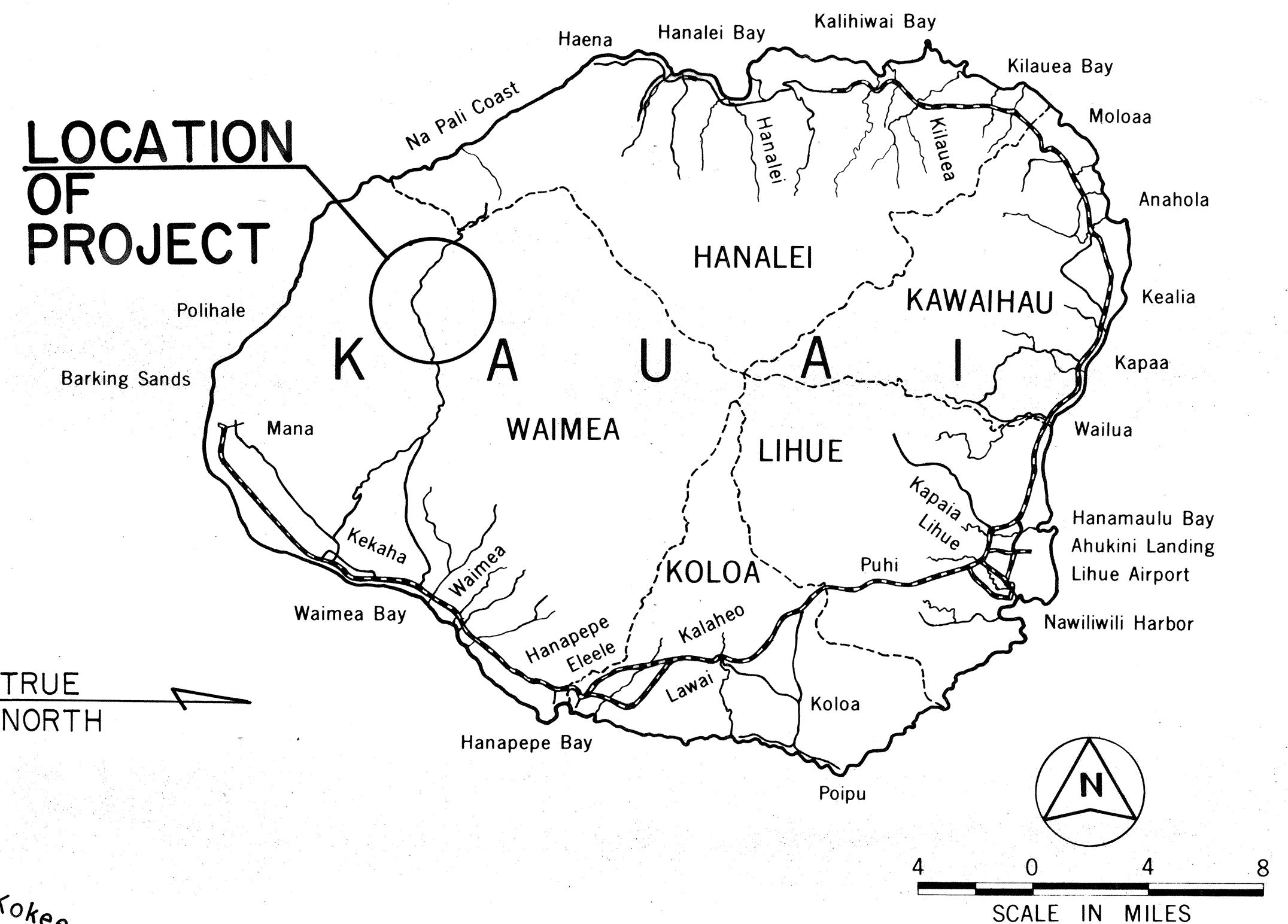


550

LOCATION OF PROJECT




 FEDERAL AID PROJECTS PREVIOUSLY CONSTRUCTED
OR UNDER CONSTRUCTION

 MILE POST 8.5 TO MILE POST 14.1

CHANGES MADE DURING CONSTRUCTION HAVE BEEN INCORPORATED ON THESE PLANS EXCEPT CHANGES IN THE ORIGINAL THEORETICAL QUANTITIES. FOR ACTUAL QUANTITIES, REFER TO PROJECT LEDGER AND/OR COMPUTATION BOOK.

Darryl H. Meade 7/7/93
RESIDENT ENGINEER DATE

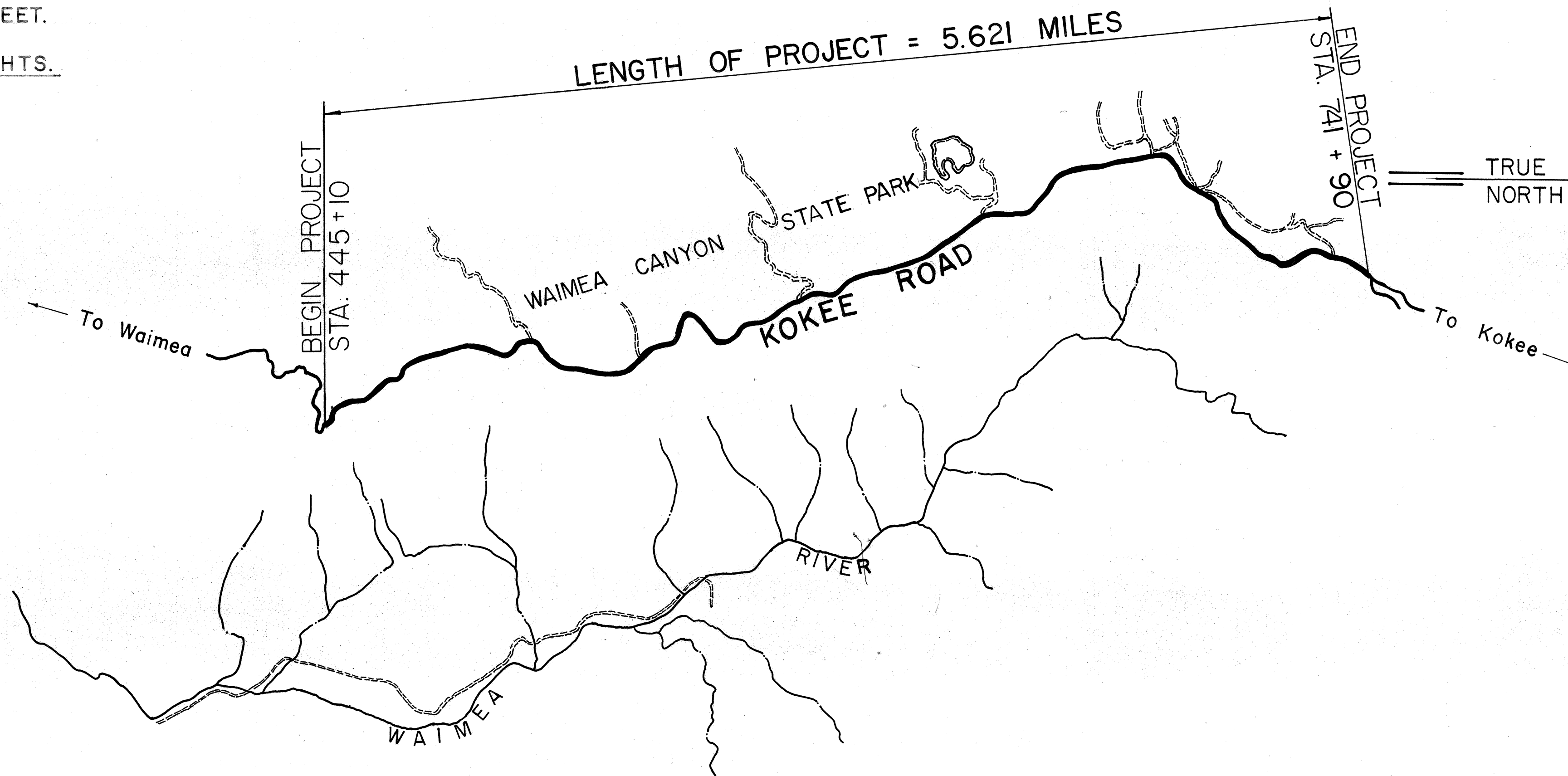
DEPARTMENT OF TRANSPORTATION STATE OF HAWAII	
APPROVED:  _____ DIR. OF TRANSPORTATION	2/12/91 _____ DATE

INDEX TO DRAWINGS

[illegible]

THIS IS A SUPPLEMENTAL SHEET.
① ADD. 10S-1
NEW PLAN SHT. TOTAL = 11 SHTS.

LENGTH OF PROJECT = 5.621 MILES



LAYOUT OF PROJECT

SCALE : 1" = 2000'

HWY - K
DESIGNED BY
R. TAKAESU
P. S. & E. BY
548-7534
PHONE
JAN., 1991
DATE

HWY. - K
DESIGNED BY