

STATE OF HAWAII
DEPARTMENT OF TRANSPORTATION
HIGHWAYS DIVISION
"AS-BUILT"
PLANS FOR

KOKEE ROAD
EMERGENCY SAFETY IMPROVEMENTS
VICINITY OF 12 MILE MARKER

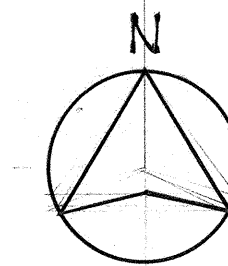
PROJECT No. 550B-01-80

DISTRICT OF WAIMEA

ISLAND OF KAUAI

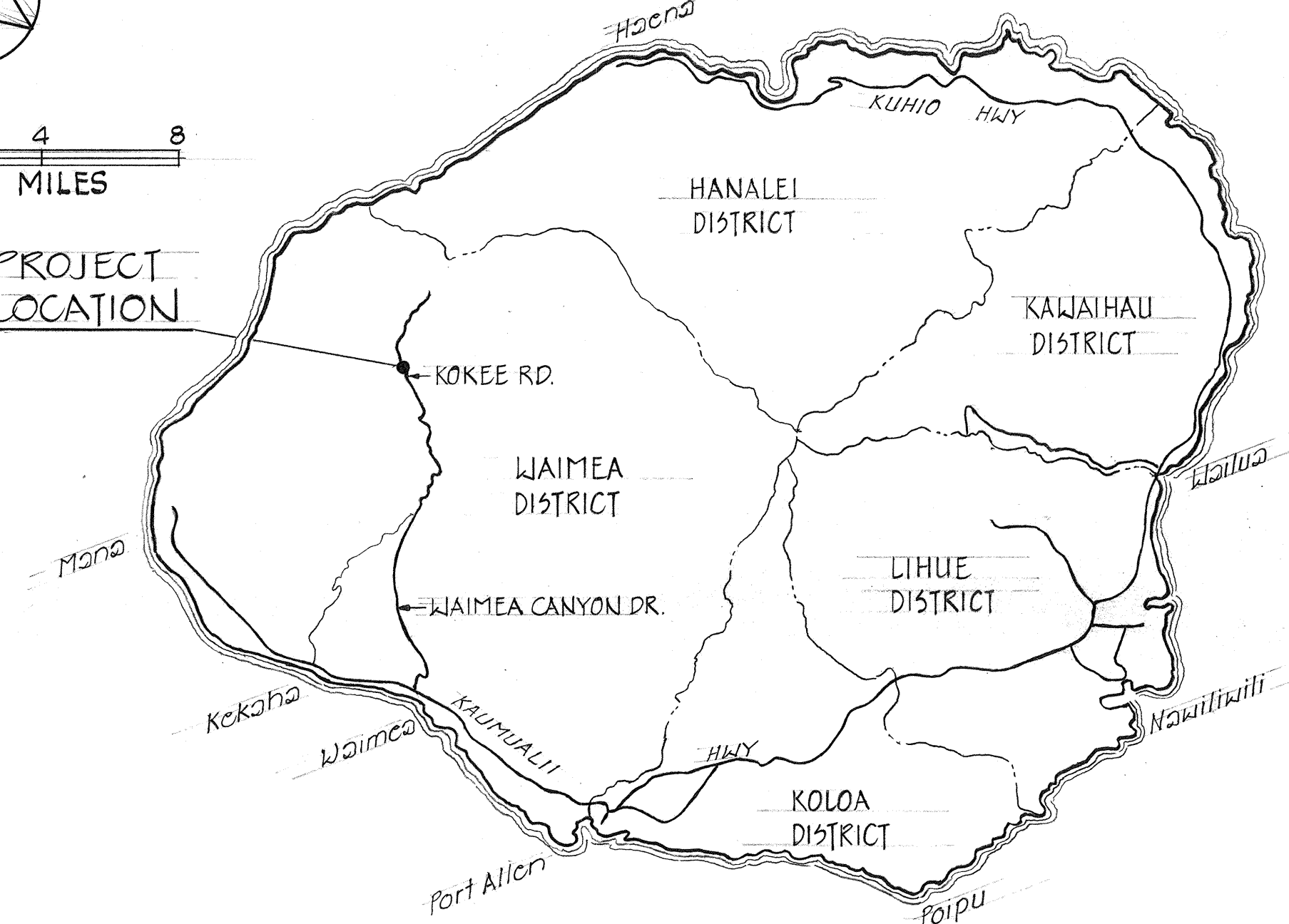
GENERAL NOTES

- Existing D.R.M. Wall shall remain undisturbed. Loose aggregates and debris shall be removed as ordered by the Engineer. Payment for this work shall be incidental to CRM.
- The Contractor shall leave at least one lane open to traffic during working hours and both lanes open to traffic during non-working hours.
- The work of removing and disposing of the existing wood rails including posts and the backfilling of post holes shall be considered incidental to Item No. 606.3110.
- No open section of guard rail will be permitted after daily work ceases. All existing and new guard rails to be functional during non-working hours.



4 0 4 8
SCALE IN MILES

PROJECT LOCATION

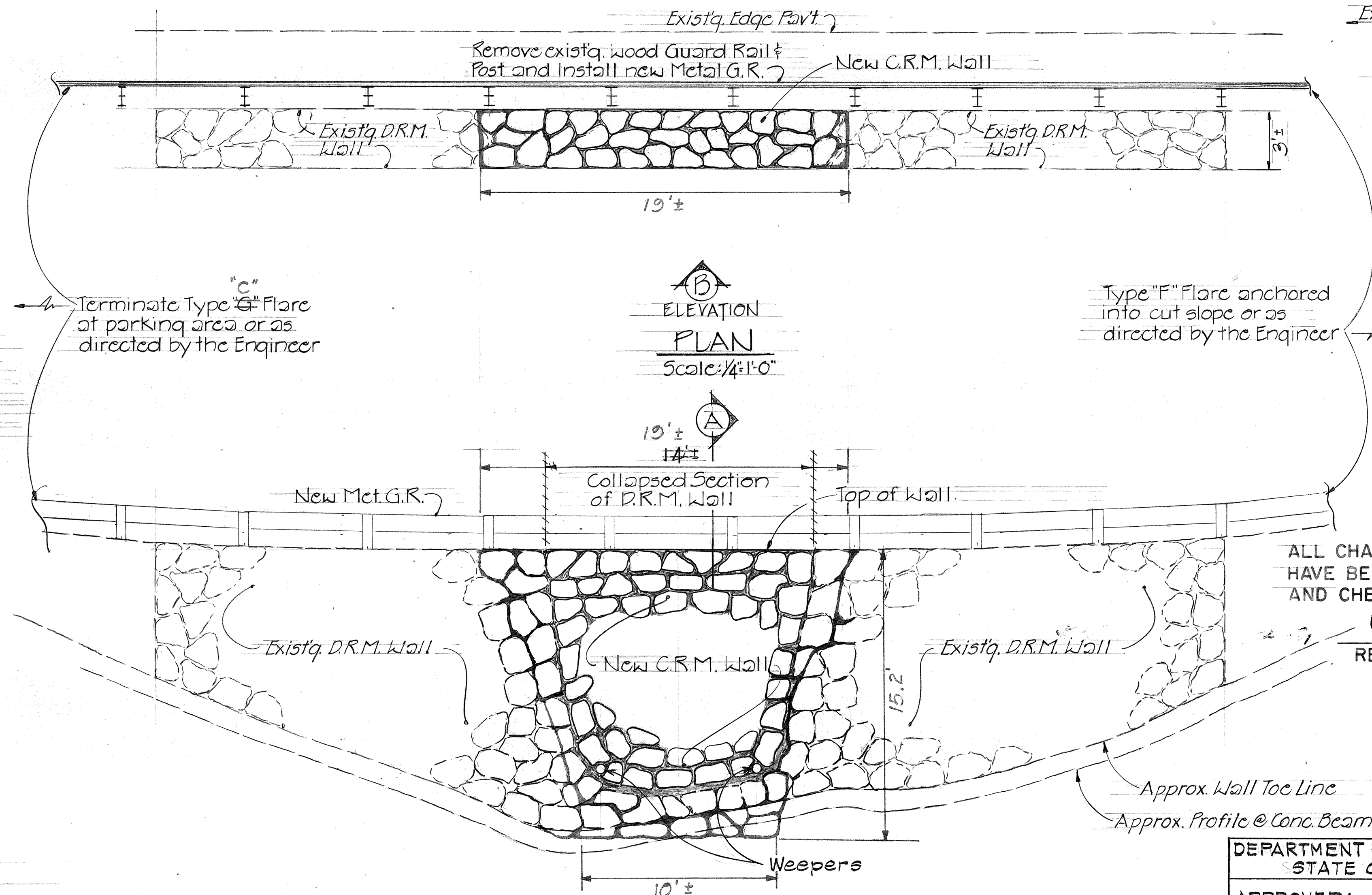


ISLAND OF KAUAI

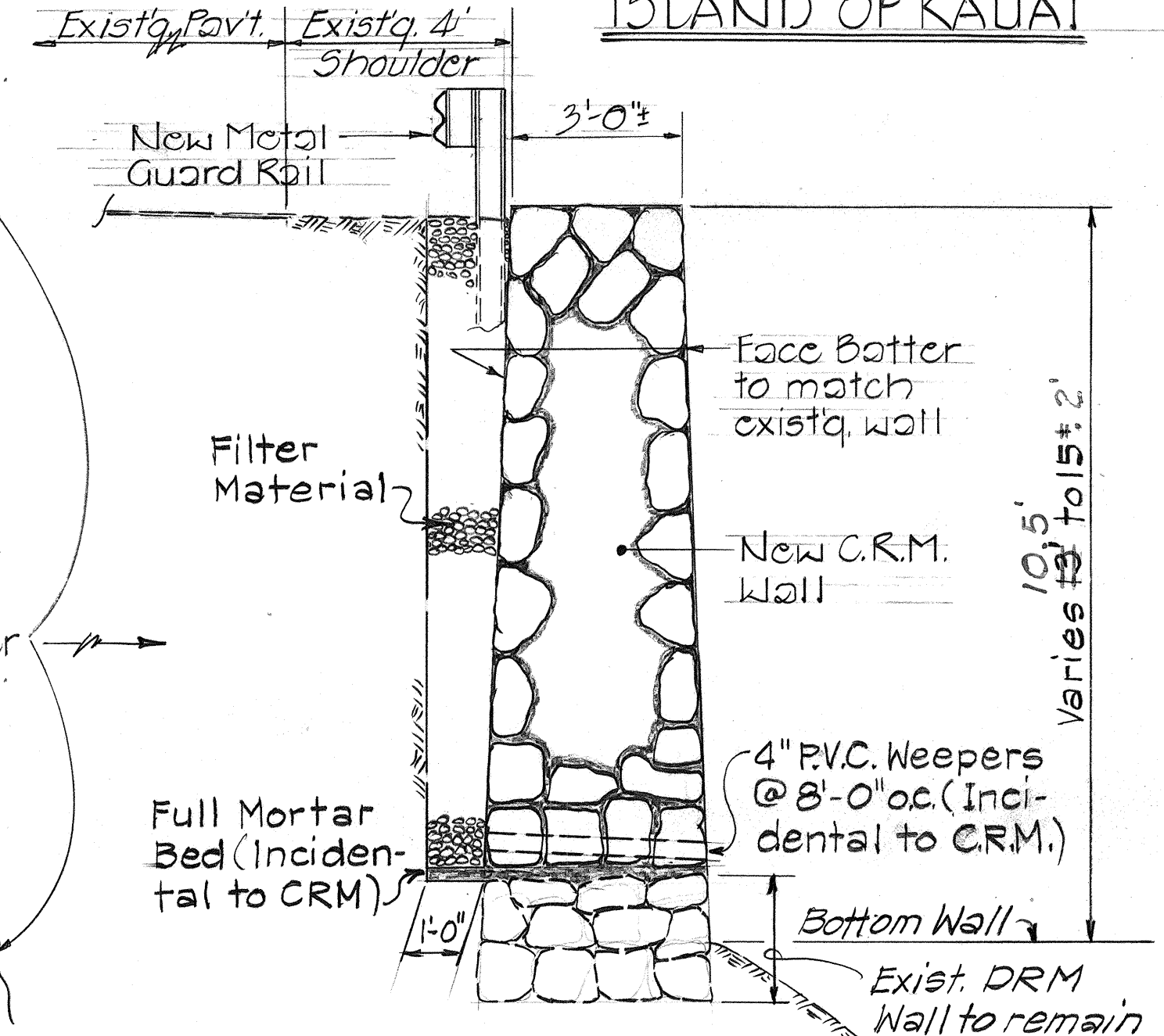
INDEX TO DRAWINGS	
SHEET NO.	DESCRIPTION
1	TITLE SHEET, PLAN, DETAILS AND GENERAL NOTES
2-7	STANDARD DETAILS

ESTIMATED QUANTITIES

Structure Excavation = 10 C.Y. 8.8
Structure Backfill = 8 C.Y. 9.7
Filter Material = 10 C.Y. 4.3
Cement Rubble Masonry = 30 C.Y. 31.8
Guard Rail = 300 L.F. 400.6



ELEVATION A
Scale: 1/4" = 1'-0"



SECTION "A"
Scale: 3/8" = 1'-0"

ALL CHANGES MADE DURING CONSTRUCTION
HAVE BEEN NOTED IN RED ON THESE TRACINGS
AND CHECKED BY

RESIDENT ENGINEER

DATE

DEPARTMENT OF TRANSPORTATION
STATE OF HAWAII
APPROVED:
James R. Carras
11/27/79
DIR. OF TRANSPORTATION DATE

STATE OF HAWAII
DEPARTMENT OF TRANSPORTATION
LAND TRANSPORTATION FACILITIES DIVISION
KOKEE ROAD, EMERGENCY
SAFETY IMPROVEMENTS
VICINITY OF 12 MILE MARKER
TITLE SHEET, PLANS & DETAILS
Scale: As Shown
SHEET No. 1 OF 1 SHEETS

ORIGINAL PLAN	DATE
DRAWN BY	
TRACED BY	
DESIGNED BY	
CHECKED BY	
NO.	

Kauai District A. Nishimura 548-7537 Nov. 1979
DESIGNED BY PS&E BY PHONE