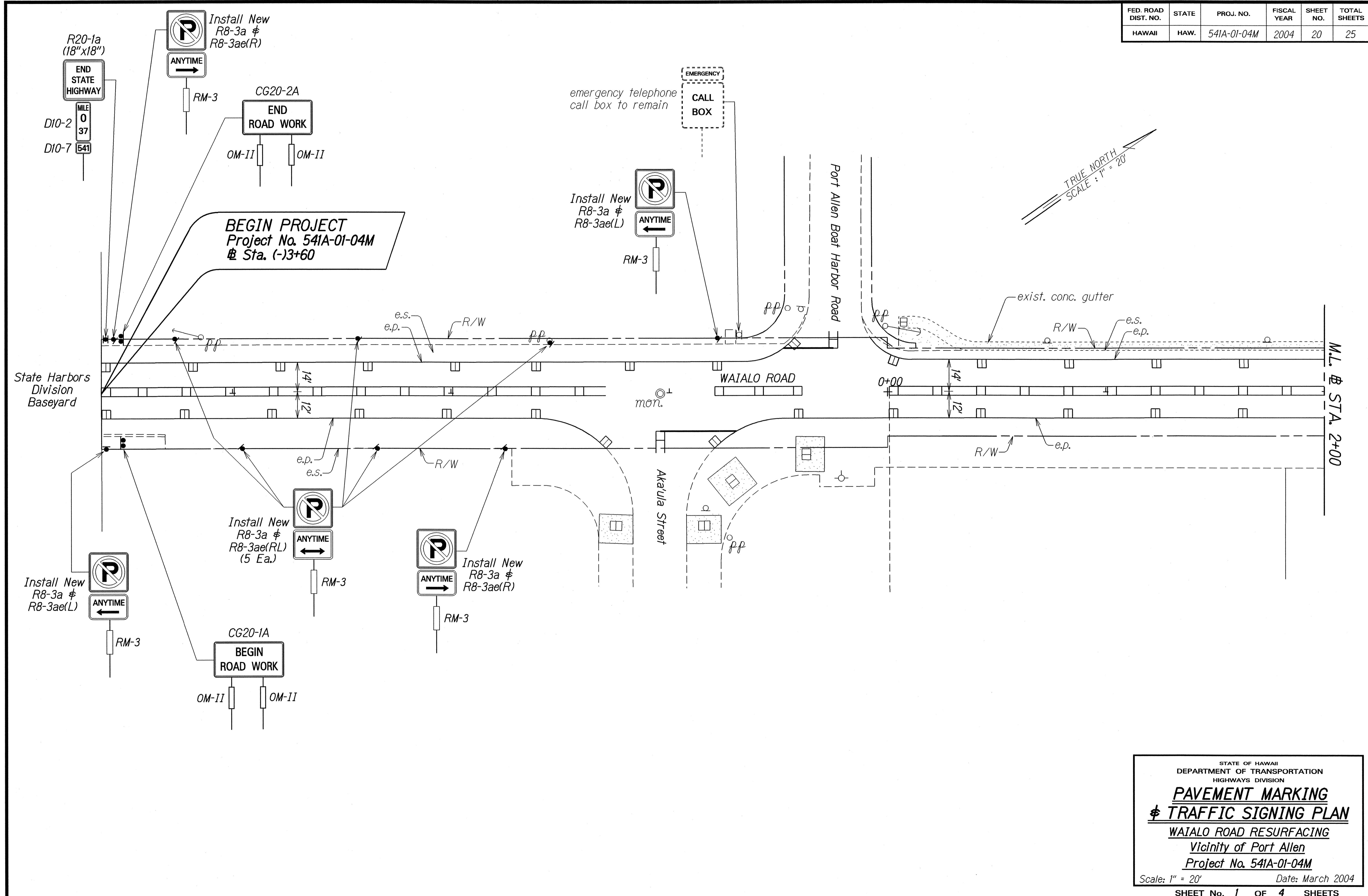


FED. ROAD DIST. NO.	STATE	PROJ. NO.	FISCAL YEAR	SHEET NO.	TOTAL SHEETS
HAWAII	HAW.	541A-01-04M	2004	20	25



DATE	March 2004
SURVEY PLOTTED BY	
DRAWN BY	
DESIGNED BY	
CHECKED BY	
NOTE BOOK	
ORIGINAL PLAN	

STATE OF HAWAII
DEPARTMENT OF TRANSPORTATION
HIGHWAYS DIVISION

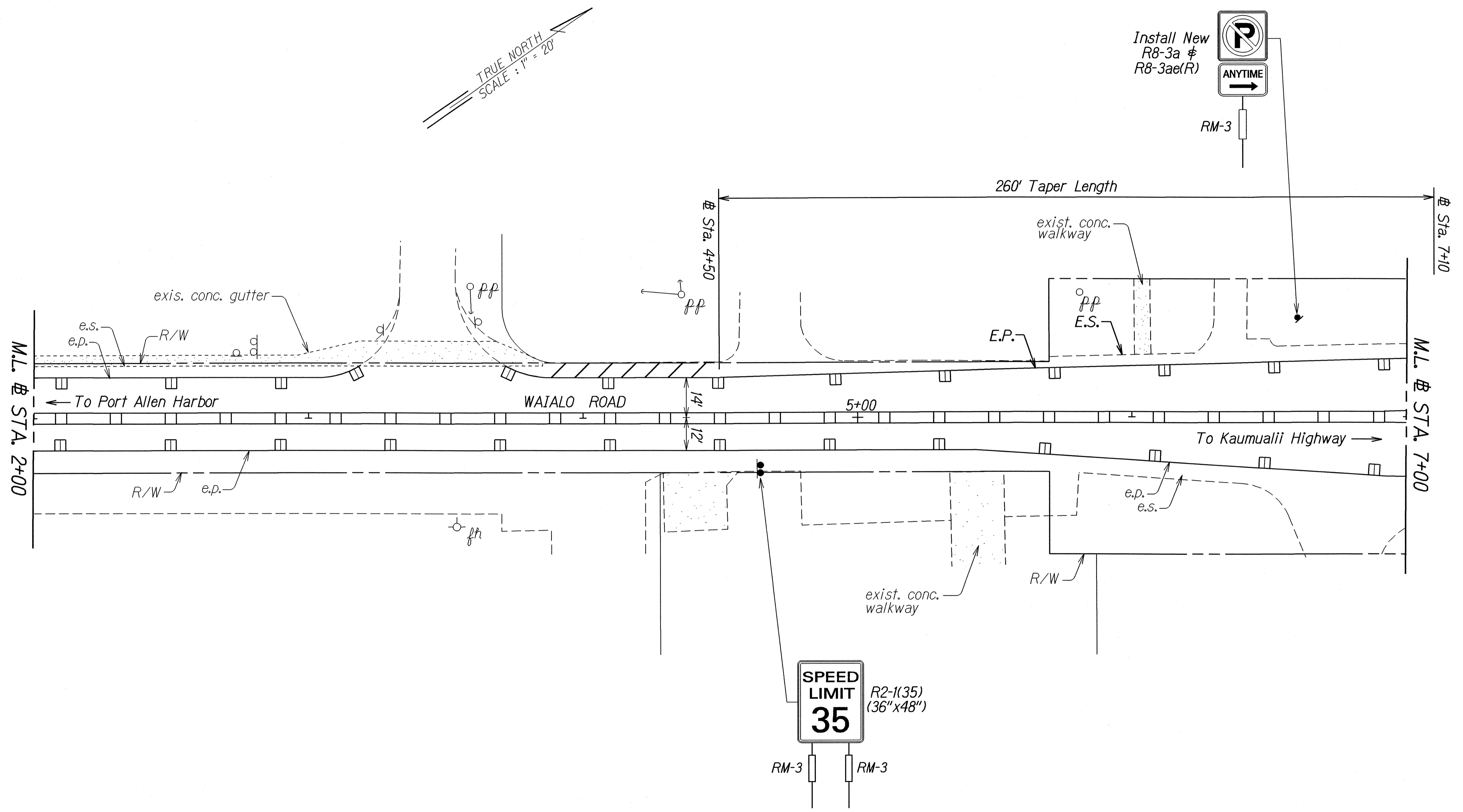
**PAVEMENT MARKING
& TRAFFIC SIGNING PLAN**

WAIALO ROAD RESURFACING
Vicinity of Port Allen
Project No. 541A-01-04M

Scale: 1" = 20' Date: March 2004

SHEET No. 1 OF 4 SHEETS

FED. ROAD DIST. NO.	STATE	PROJ. NO.	FISCAL YEAR	SHEET NO.	TOTAL SHEETS
HAWAII	HAW.	541A-01-04M	2004	21	25



DATE
SURVEY PLOTTED BY
DRAWN BY
TRACED BY
DESIGNED BY
CHECKED BY
ORIGINAL PLAN
NOTE BOOK
DATE
BY
CHECKED BY

STATE OF HAWAII
DEPARTMENT OF TRANSPORTATION
HIGHWAYS DIVISION

**PAVEMENT MARKING
& TRAFFIC SIGNING PLAN**

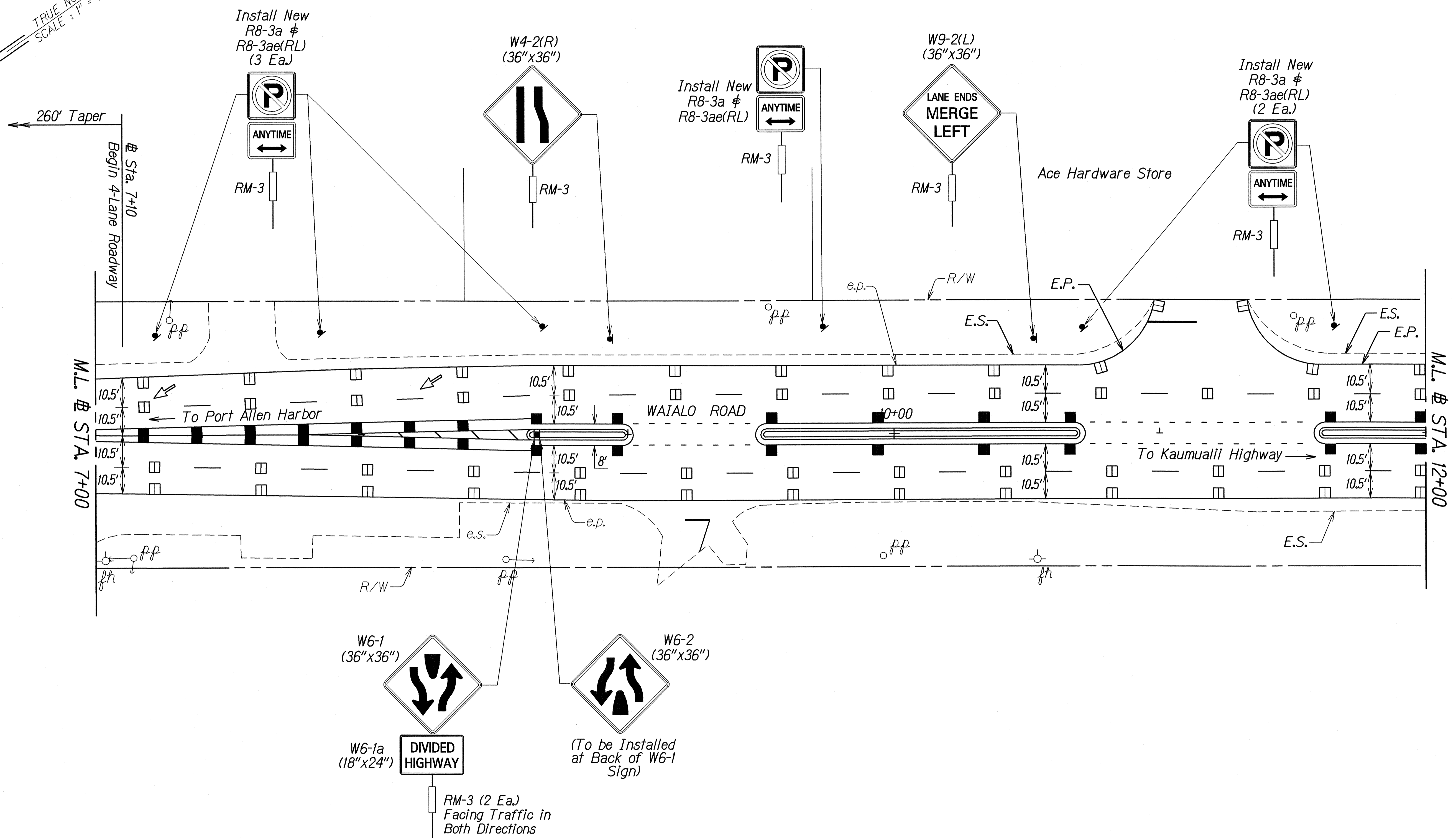
WAIALO ROAD RESURFACING
Vicinity of Port Allen
Project No. 541A-01-04M

Scale: 1" = 20' Date: March 2004

SHEET No. 2 OF 4 SHEETS

FED. ROAD DIST. NO.	STATE	PROJ. NO.	FISCAL YEAR	SHEET NO.	TOTAL SHEETS
HAWAII	HAW.	541A-01-04M	2004	22	25

TRUE NORTH
SCALE: 1" = 20'



ORIGINAL PLAN	SURVEY PLOTTED BY	DATE
NOTE BOOK	DRAWN BY	March 2004
QUANTITIES BY	TRACED BY	
CHECKED BY	QUANTITIES BY	
	CHECKED BY	

STATE OF HAWAII
DEPARTMENT OF TRANSPORTATION
HIGHWAYS DIVISION

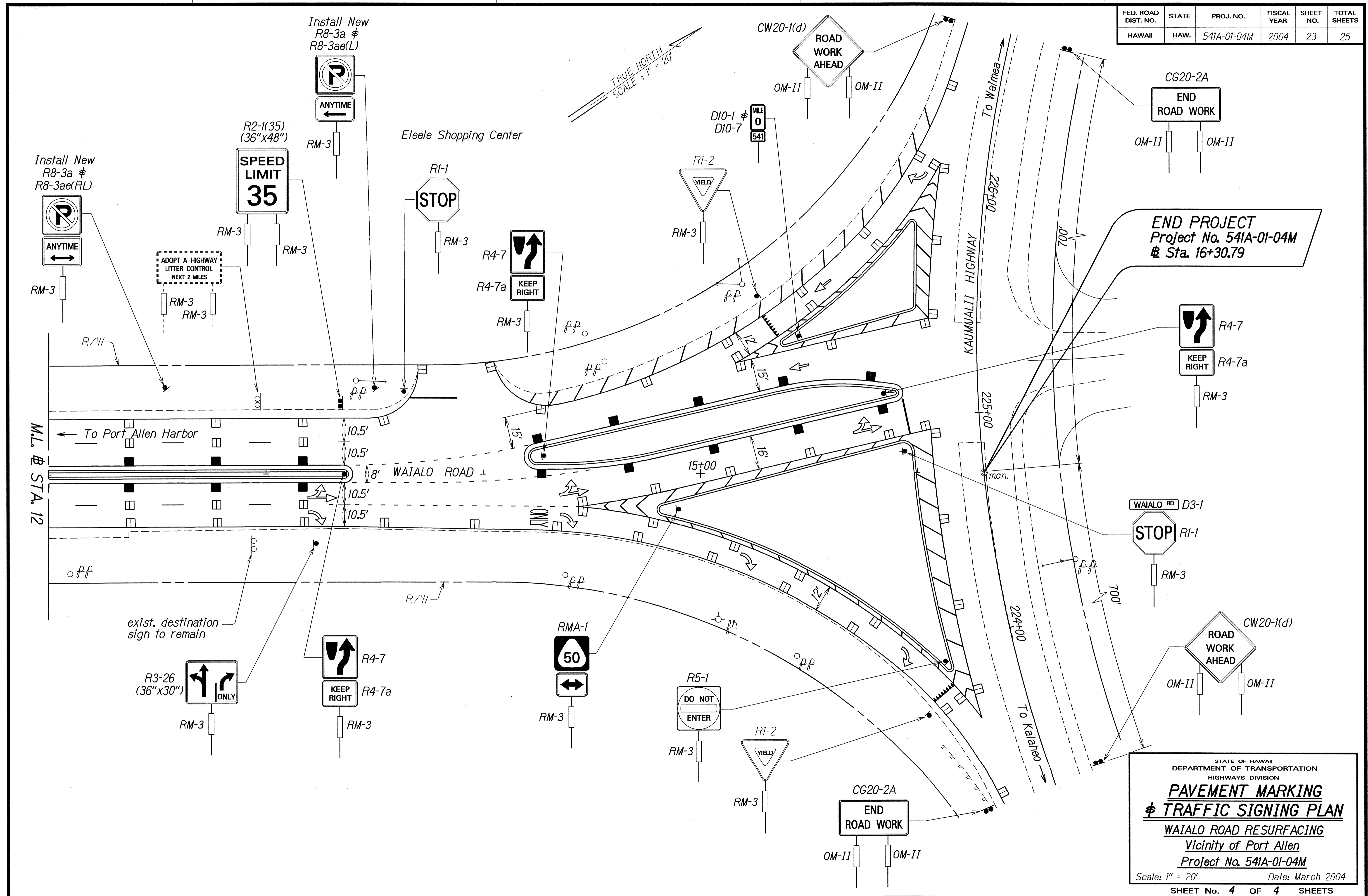
**PAVEMENT MARKING
& TRAFFIC SIGNING PLAN**

WAIALO ROAD RESURFACING
Vicinity of Port Allen
Project No. 541A-01-04M

Scale: 1" = 20' Date: March 2004

SHEET No. 3 OF 4 SHEETS

FED. ROAD DIST. NO.	STATE	PROJ. NO.	FISCAL YEAR	SHEET NO.	TOTAL SHEETS
HAWAII	HAW.	541A-01-04M	2004	23	25



DATE: March 2004
 SURVEY PLOTTED BY: [Name]
 DRAWN BY: [Name]
 NOTE BOOK: [Name]
 QUANTITIES BY: [Name]
 CHECKED BY: [Name]