

INDEX TO DRAWINGS	
SHEET NO.	DESCRIPTION
1	TITLE SHEET
2	STANDARD PLANS SUMMARY
3	GENERAL NOTES AND LEGENDS
4 - 5	WATER POLLUTION AND EROSION CONTROL NOTES
6 - 7	TYPICAL SECTIONS
8	ROADWAY PLAN
9	PAVEMENT MARKING LEGEND, DETAILS AND NOTES
10	PAVEMENT MARKING AND TRAFFIC SIGNING PLAN
11	PAVEMENT MARKING & STRIPING DETAIL AT INTERSECTIONS
12	HIGH SPEED UNDIVIDED HIGHWAY WORK ZONE SAFETY PLAN, NOTES AND DETAILS

STATE OF HAWAII

DEPARTMENT OF TRANSPORTATION

HIGHWAYS DIVISION

HONOLULU, HAWAII

PLANS FOR

HALEWILI ROAD

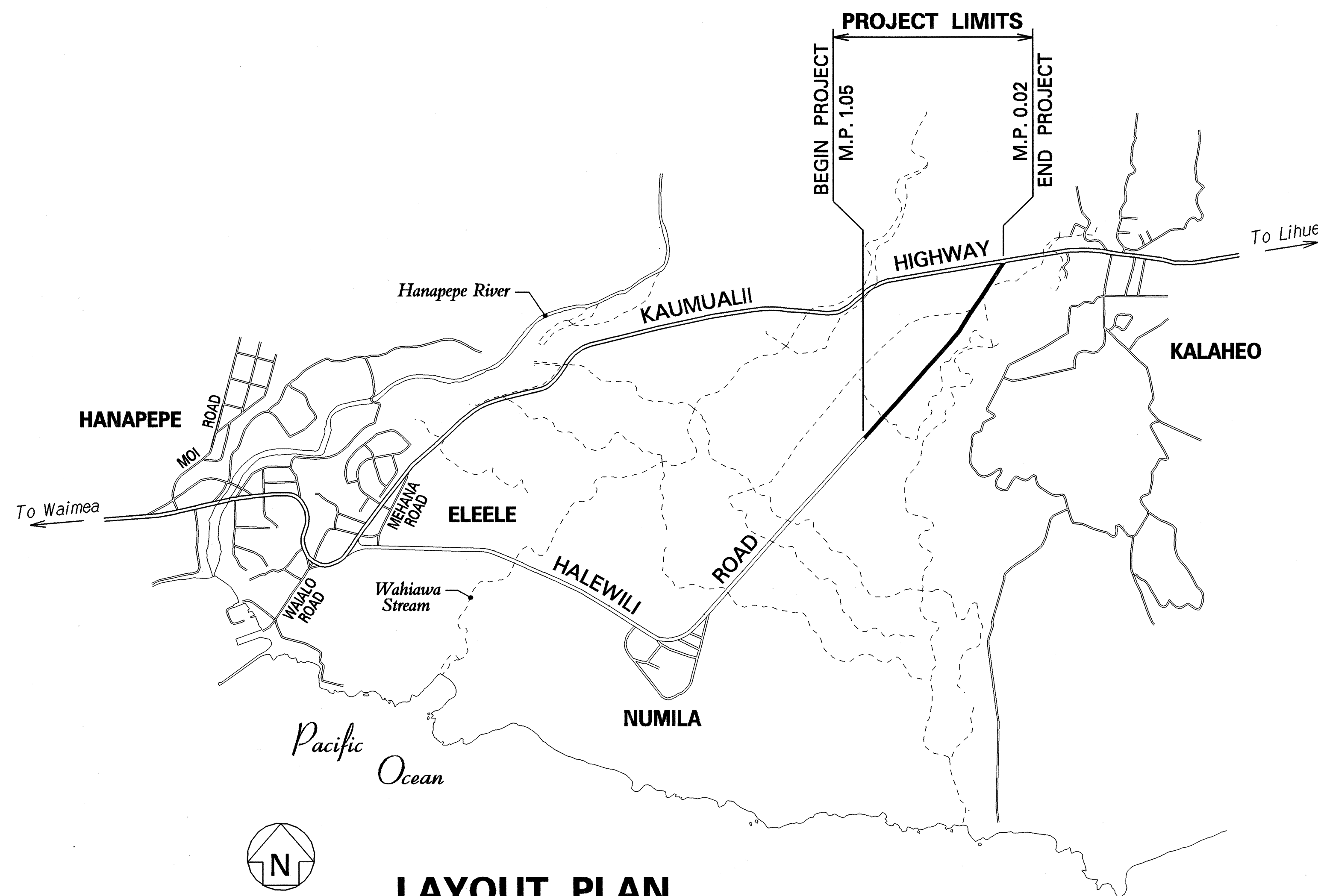
PAVEMENT PREVENTIVE MAINTENANCE

VICINITY OF MILE POST 1.0 TO KAUMUALII HIGHWAY

FEDERAL-AID PROJECT NO. STP-0540(3)


DISTRICT OF KOLOA

ISLAND OF KAUAI

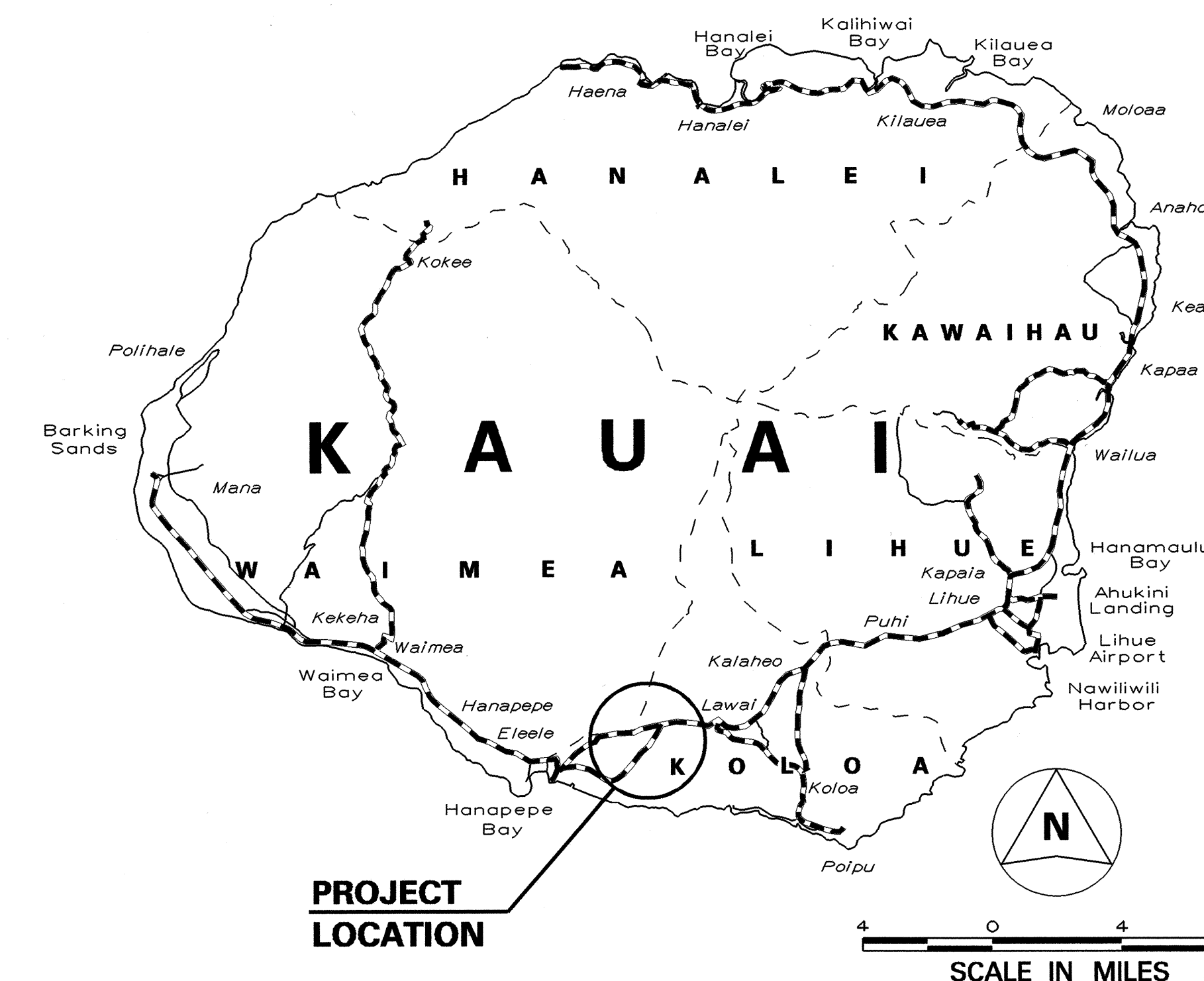
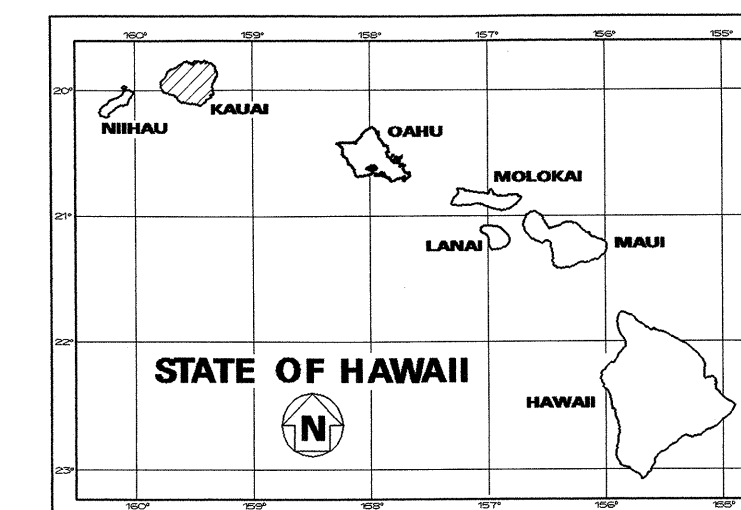


LAYOUT PLAN

GROSS LENGTH OF PROJECT.....1.03 MILES  
NET LENGTH OF PROJECT.....1.03 MILES



FED. ROAD DIST. NO.	STATE	FED. AID PROJ. NO.	FISCAL YEAR	SHEET NO.	TOTAL SHEETS
HAWAII	HAW.	STP-0540(3)	2006	1	12



----- FEDERAL AID PROJECTS PREVIOUSLY CONSTRUCTED OR UNDER CONSTRUCTION

MILE POST 0.02 TO MILE POST 1.05

DEPARTMENT OF TRANSPORTATION STATE OF HAWAII	
APPROVED:	
<i>[Signature]</i> DIR. OF TRANSPORTATION	4-12-06 DATE

HWY-K DESIGNED BY  
HWY-KE MANAGED BY  
274-3118 PHONE  
APR. 2006 DATE