

INDEX TO DRAWINGS	
SHEET NO.	DESCRIPTION
1	TITLE SHEET
2	STANDARD PLANS SUMMARY
3	GENERAL NOTES AND LEGENDS
4 - 5	WATER POLLUTION AND EROSION CONTROL NOTES
6 - 12	TYPICAL SECTIONS
13	ISLAND DETAILS
14 - 21	ROADWAY PLAN
22	INTERSECTION IMPROVEMENTS AT KAUMUALII HIGHWAY
23 - 24	PAVEMENT GRADE PLANS
25 - 26	DRAINAGE DETAILS
27	PAVEMENT MARKING LEGEND, DETAILS AND NOTES
28 - 29	STRIPING LAYOUT AT INTERSECTION
30 - 37	PAVEMENT MARKING AND TRAFFIC SIGNING PLAN
38	PAVEMENT MARKING SUMMARY AND SIGN DETAILS
39	TRAFFIC SUMMARIES

STATE OF HAWAII

DEPARTMENT OF TRANSPORTATION

HIGHWAYS DIVISION

HONOLULU, HAWAII

PLANS FOR

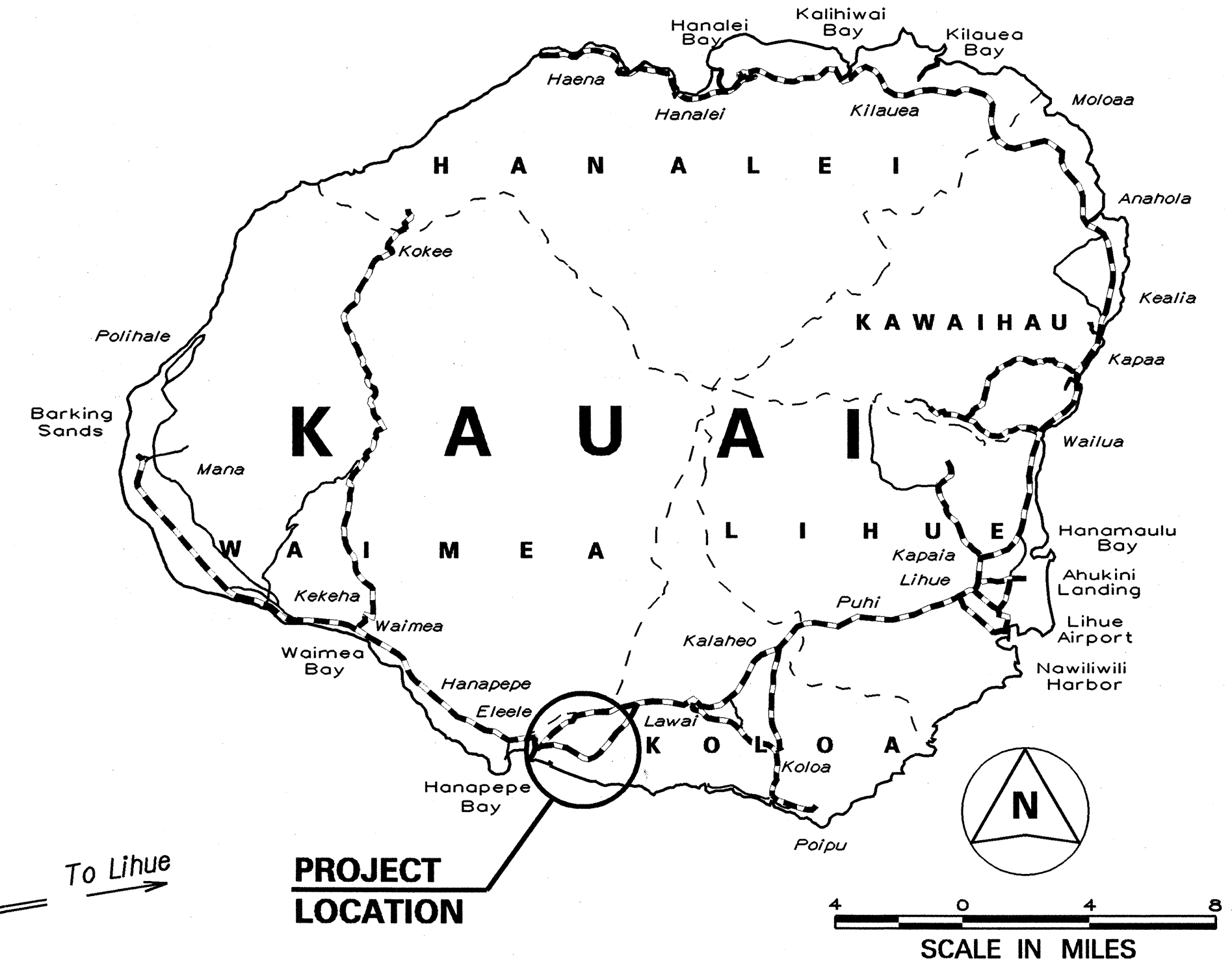
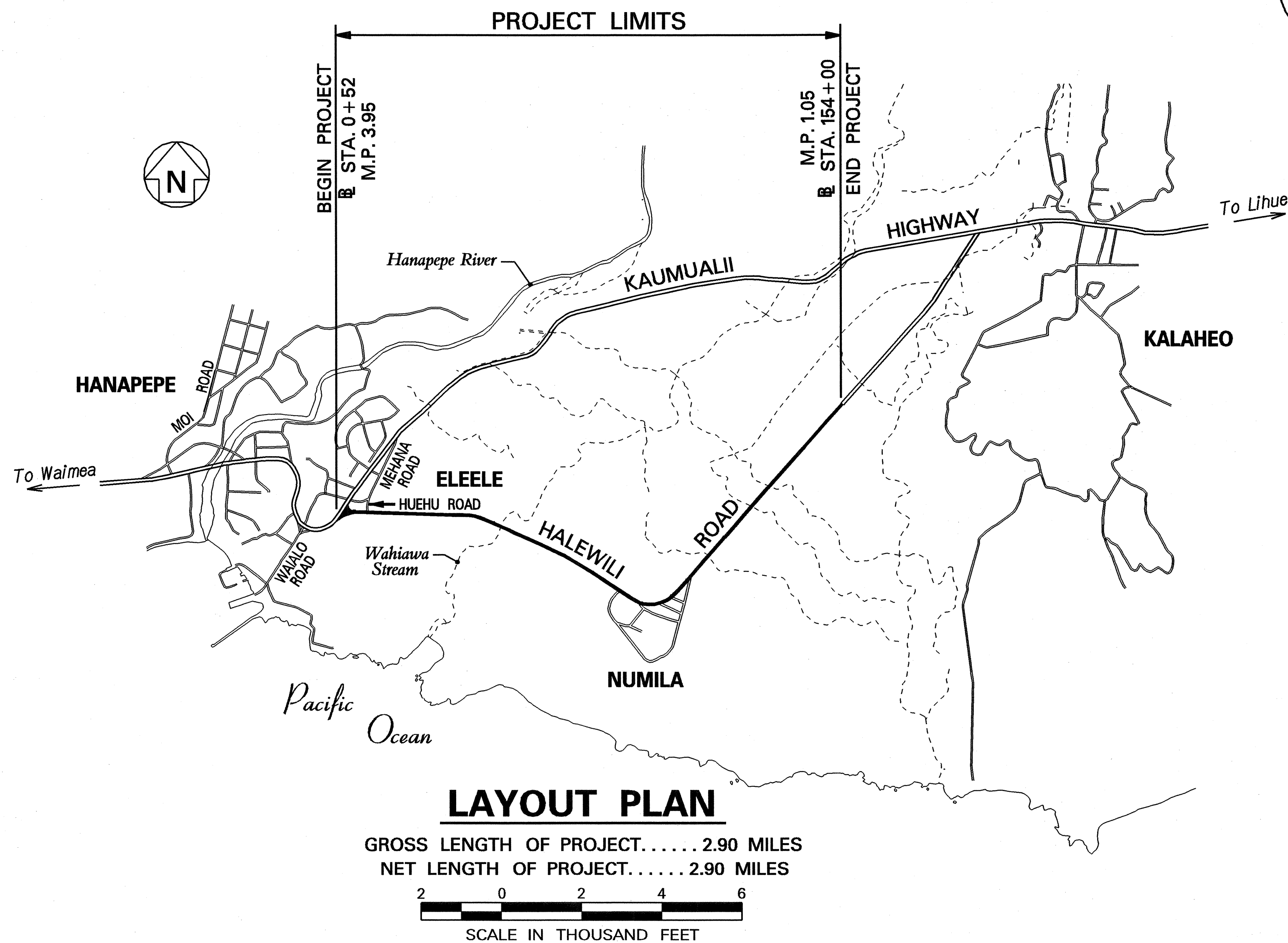
HALEWILI ROAD RESURFACING

KAUMUALII HIGHWAY TO VICINITY OF MILE POST 1

PROJECT NO. 540A-01-02M

DISTRICT OF KOLOA

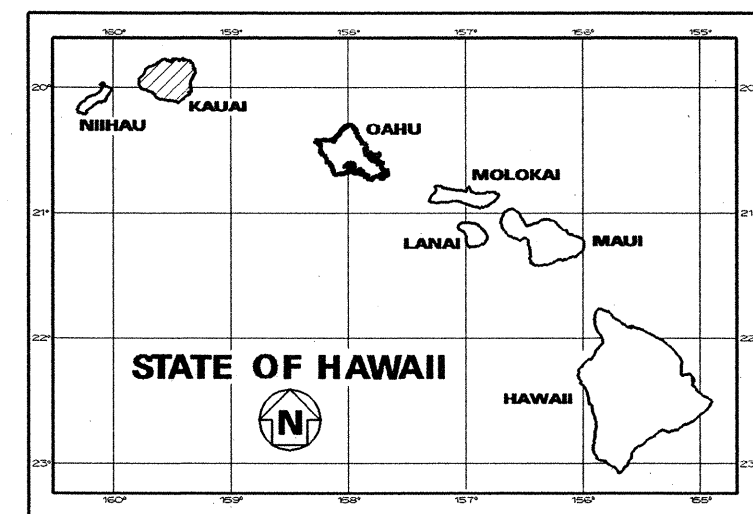
ISLAND OF KAUAI



----- FEDERAL AID PROJECTS PREVIOUSLY CONSTRUCTED OR UNDER CONSTRUCTION

MILE POST 3.95 TO MILE POST 1.05

FED. ROAD DIST. NO.	STATE	PROJ. NO.	FISCAL YEAR	SHEET NO.	TOTAL SHEETS
HAWAII	HAW.	540A-01-02M	2004	1	39



HWY-K
DESIGNED BY

HWY-K
MANAGED BY

274-3118
PHONE

SEPT., 2003
DATE

DEPARTMENT OF TRANSPORTATION STATE OF HAWAII	
APPROVED:	8-29-03
DIR. OF TRANSPORTATION	DATE