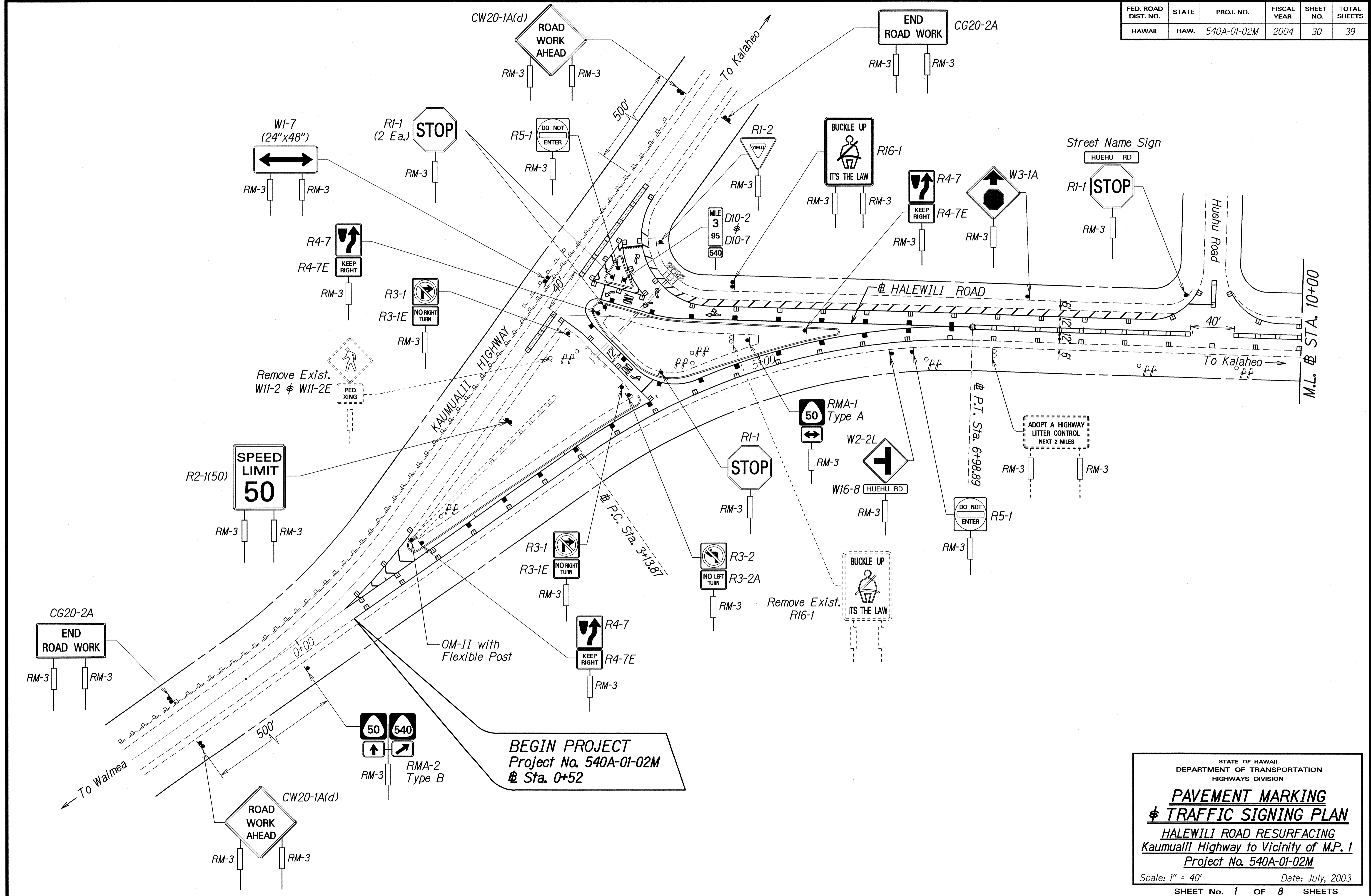


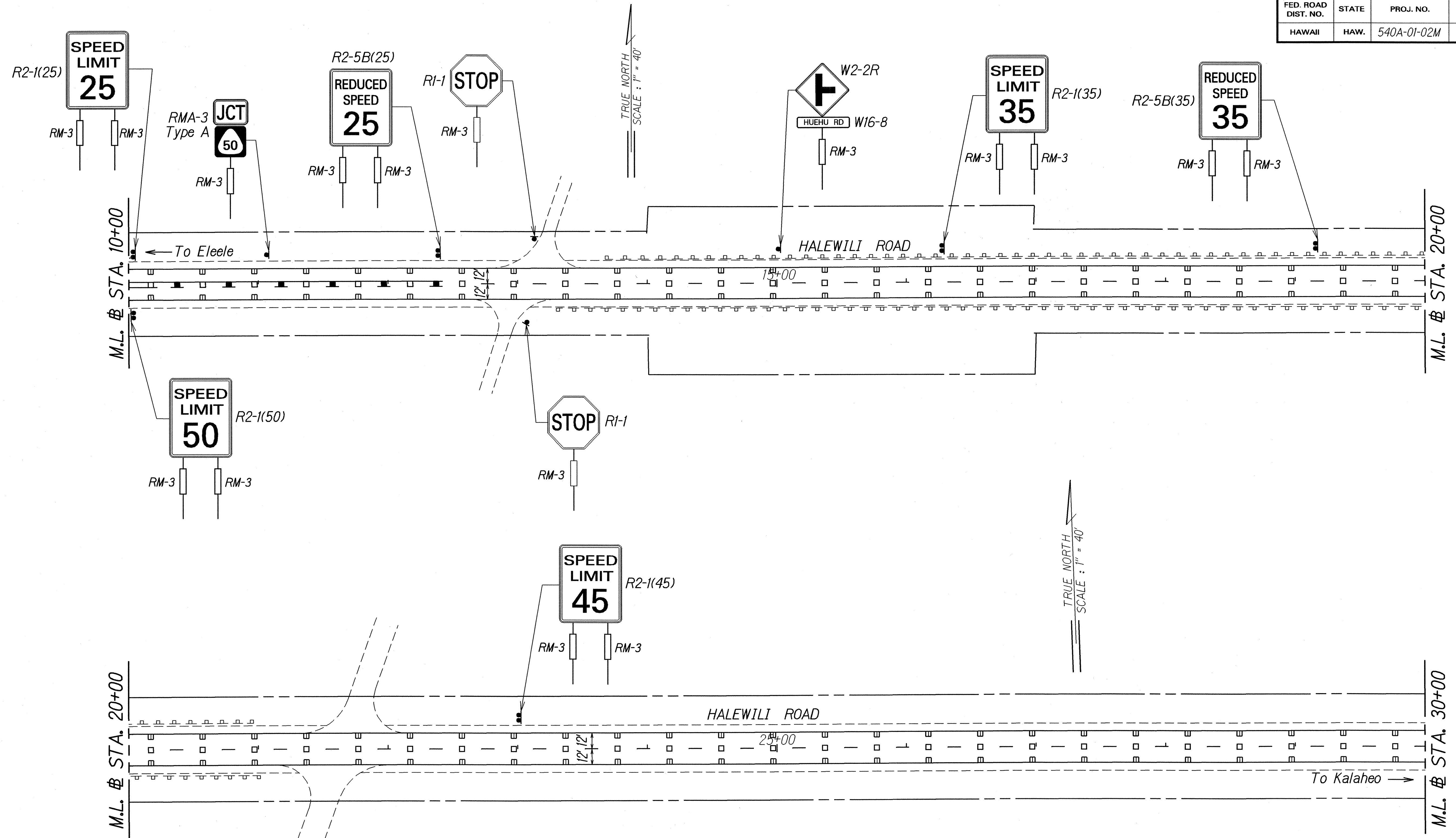
FED. ROAD DIST. NO.	STATE	PROJ. NO.	FISCAL YEAR	SHEET NO.	TOTAL SHEETS
HAWAII	HAW.	540A-01-02M	2004	30	39



ORIGINAL PLAN
 SURVEY PLOTTED BY
 DATE 7/03
 DRAWN BY
 TRACED BY
 DESIGNED BY
 CHECKED BY

STATE OF HAWAII
 DEPARTMENT OF TRANSPORTATION
 HIGHWAYS DIVISION
PAVEMENT MARKING
& TRAFFIC SIGNING PLAN
 HALEWILI ROAD RESURFACING
 Kaunualii Highway to Vicinity of M.P. 1
 Project No. 540A-01-02M
 Scale: 1" = 40' Date: July, 2003
 SHEET No. 1 OF 8 SHEETS

FED. ROAD DIST. NO.	STATE	PROJ. NO.	FISCAL YEAR	SHEET NO.	TOTAL SHEETS
HAWAII	HAW.	540A-01-02M	2004	31	39



ORIGINAL PLAN	DATE
SURVEY PLOTTED BY	7/03
DRAWN BY	
TRACED BY	
DESIGNED BY	
CHECKED BY	

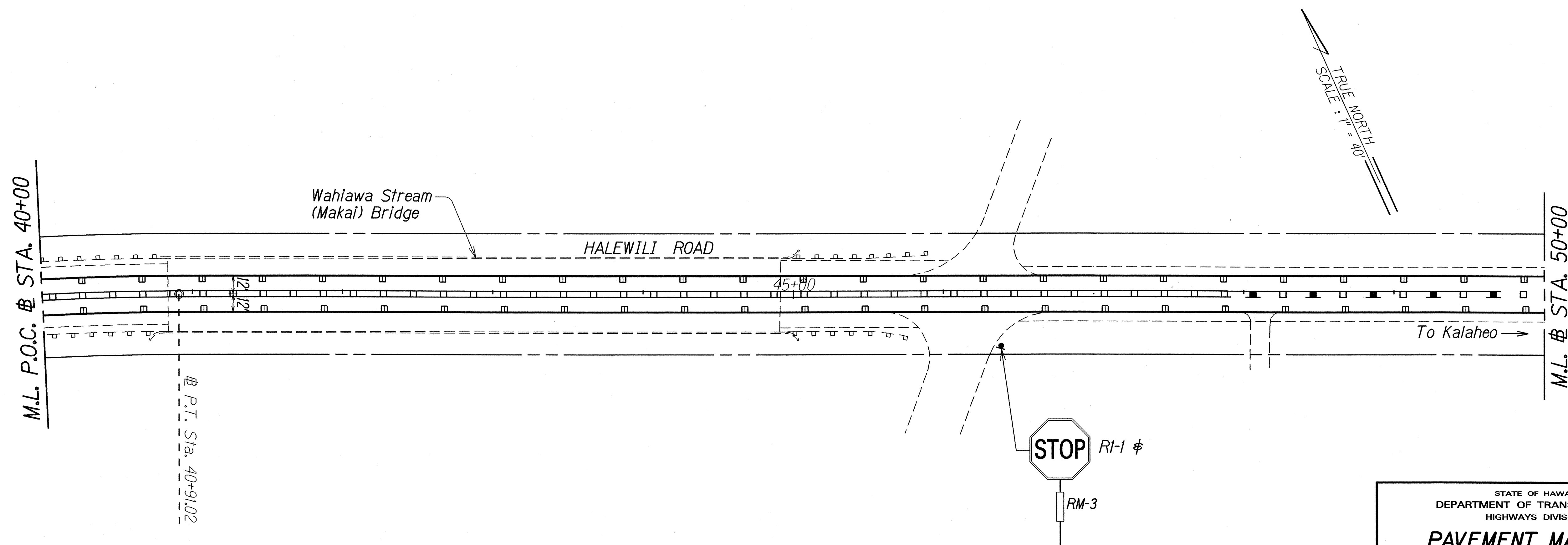
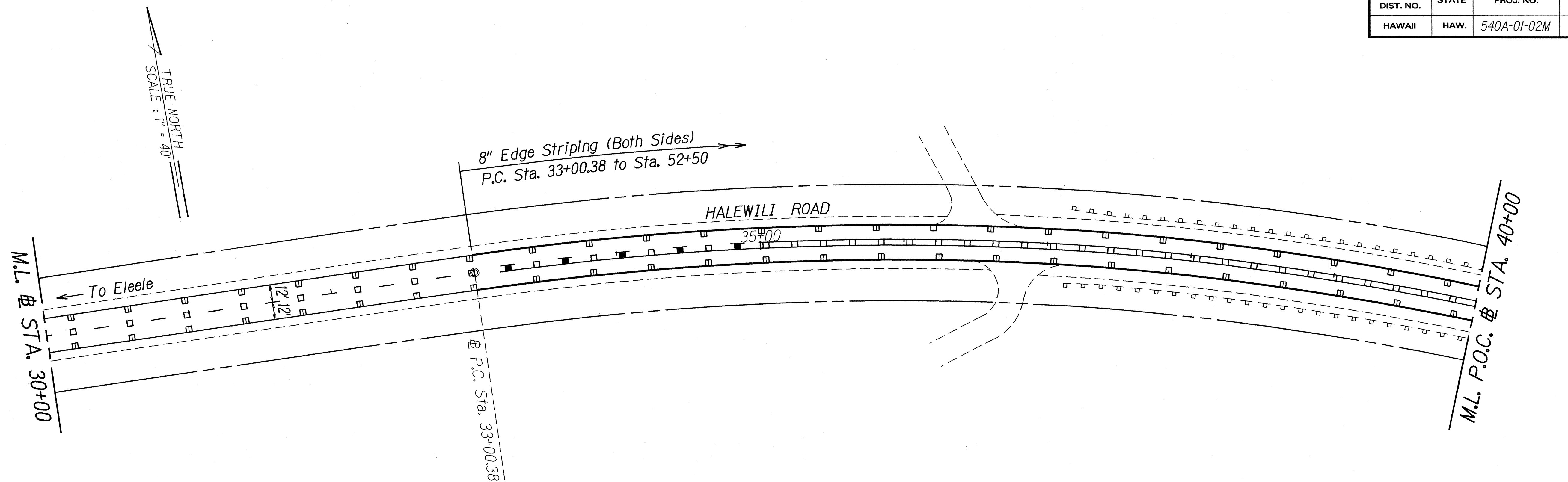
STATE OF HAWAII
DEPARTMENT OF TRANSPORTATION
HIGHWAYS DIVISION

**PAVEMENT MARKING
& TRAFFIC SIGNING PLAN**

*Halewili Road Resurfacing
Kaunualii Highway to Vicinity of M.P. 1
Project No. 540A-01-02M*

Scale: 1" = 40' Date: July, 2003

FED. ROAD DIST. NO.	STATE	PROJ. NO.	FISCAL YEAR	SHEET NO.	TOTAL SHEETS
HAWAII	HAW.	540A-01-02M	2004	32	39



DATE	7/03
SURVEY PLOTTED BY	
DRAWN BY	LA/000
DESIGNED BY	LA/000
CHECKED BY	LA/000
NOTE BOOK	KAUAI/001
ORIGINAL PLAN	SP/000300

STATE OF HAWAII
DEPARTMENT OF TRANSPORTATION
HIGHWAYS DIVISION

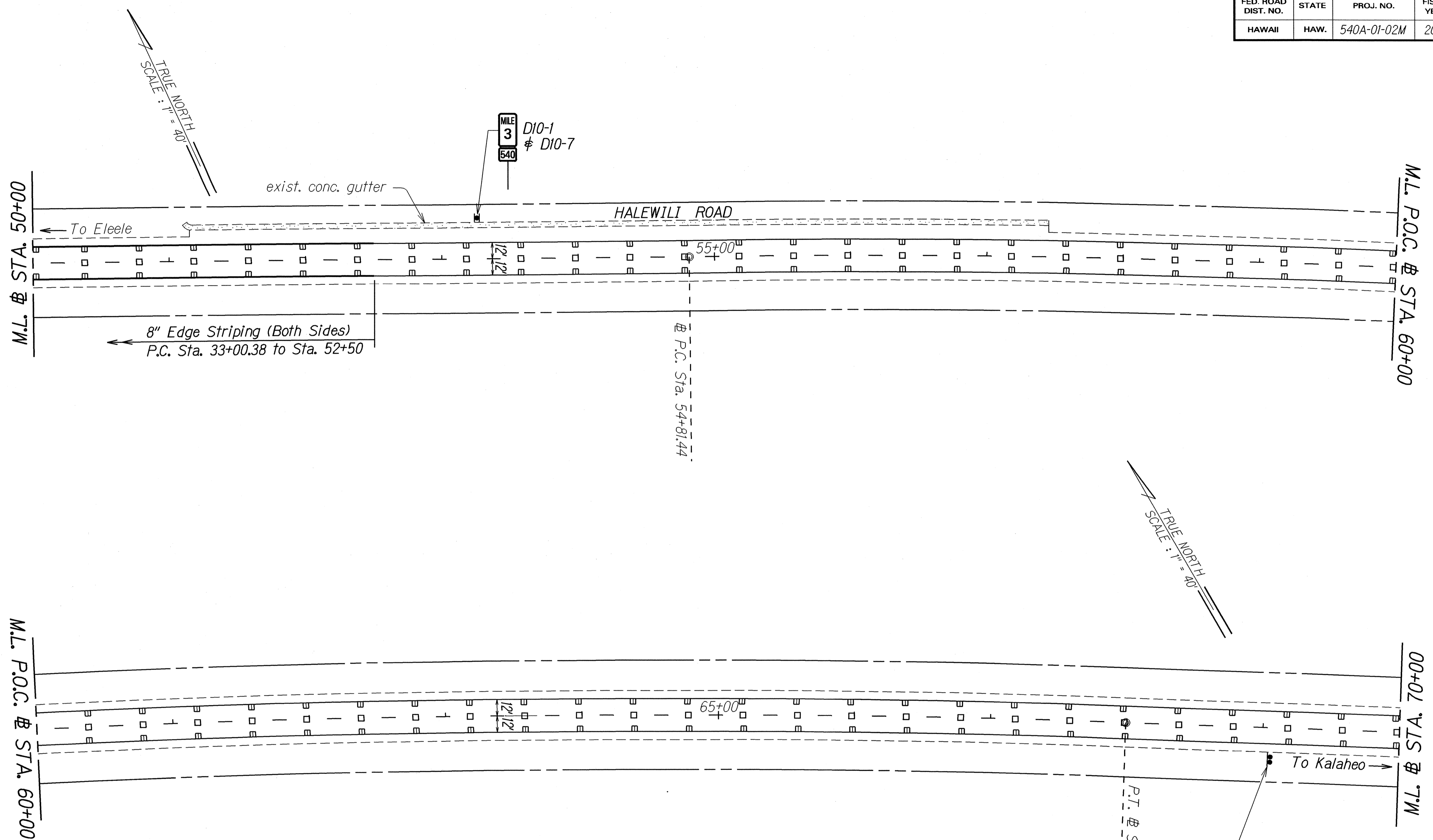
**PAVEMENT MARKING
& TRAFFIC SIGNING PLAN**

HALEWILI ROAD RESURFACING
Kaunualii Highway to Vicinity of M.P. 1
Project No. 540A-01-02M

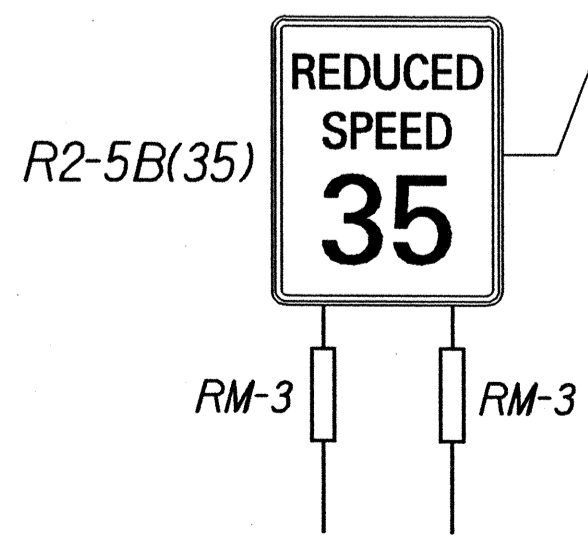
Scale: 1" = 40' Date: July, 2003

SHEET No. 3 OF 8 SHEETS

FED. ROAD DIST. NO.	STATE	PROJ. NO.	FISCAL YEAR	SHEET NO.	TOTAL SHEETS
HAWAII	HAW.	540A-01-02M	2004	33	39



ORIGINAL PLAN	SURVEY PLOTTED BY	DATE
NOTE BOOK	DRAWN BY	7/03
FIELD NOTES	DESIGNED BY	
DATE	CHECKED BY	



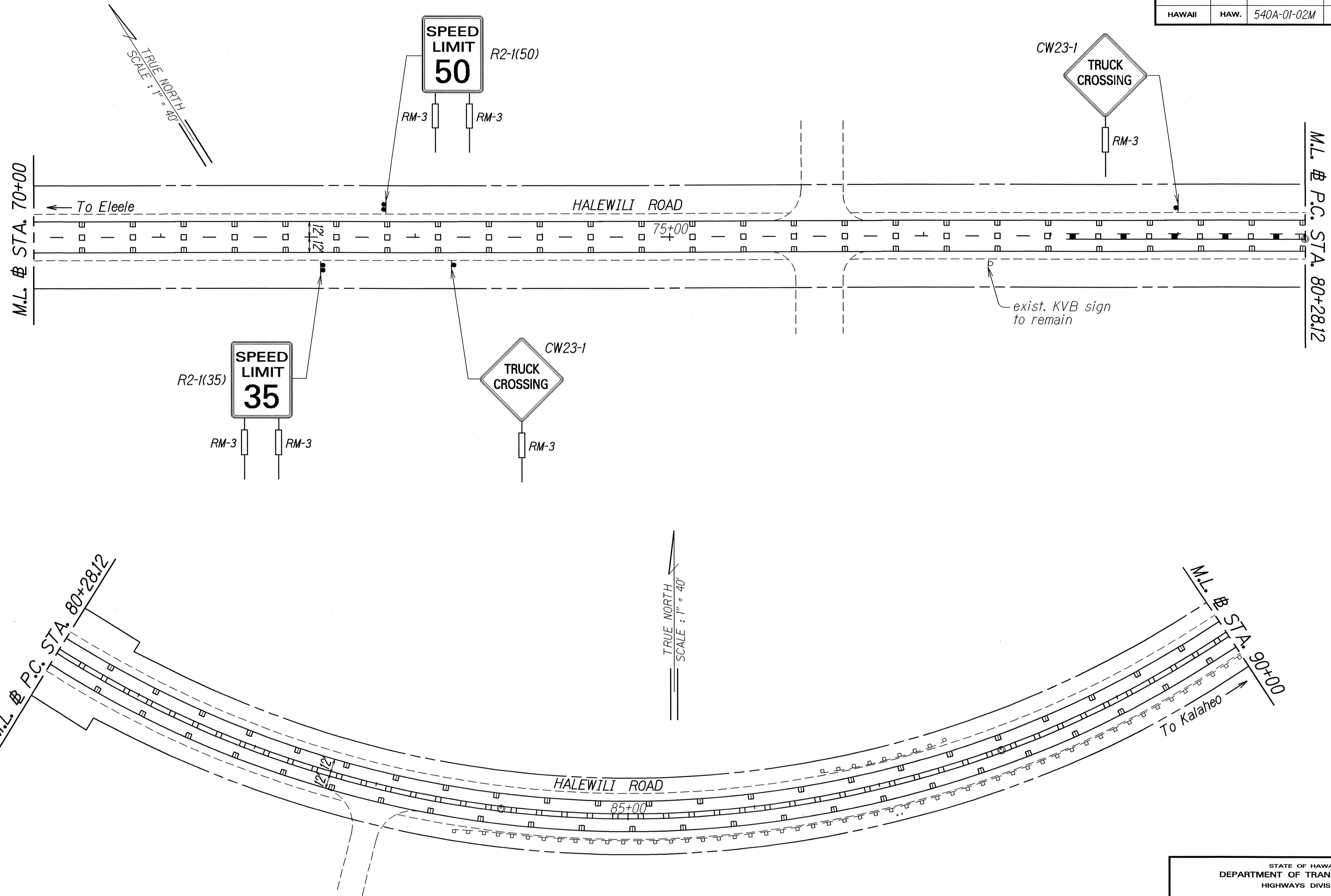
STATE OF HAWAII
DEPARTMENT OF TRANSPORTATION
HIGHWAYS DIVISION

**PAVEMENT MARKING
& TRAFFIC SIGNING PLAN**

HALEWILI ROAD RESURFACING
Kaunualii Highway to Vicinity of M.P. 1
Project No. 540A-01-02M

Scale: 1" = 40' Date: July, 2003

FED. ROAD DIST. NO.	STATE	PROJ. NO.	FISCAL YEAR	SHEET NO.	TOTAL SHEETS
HAWAII	HAW.	540A-01-02M	2004	34	39



ORIGINAL PLAN	DATE
SURVEY PLOTTED BY	7/03
DRAWN BY	
TRACED BY	
DESIGNED BY	
CHECKED BY	

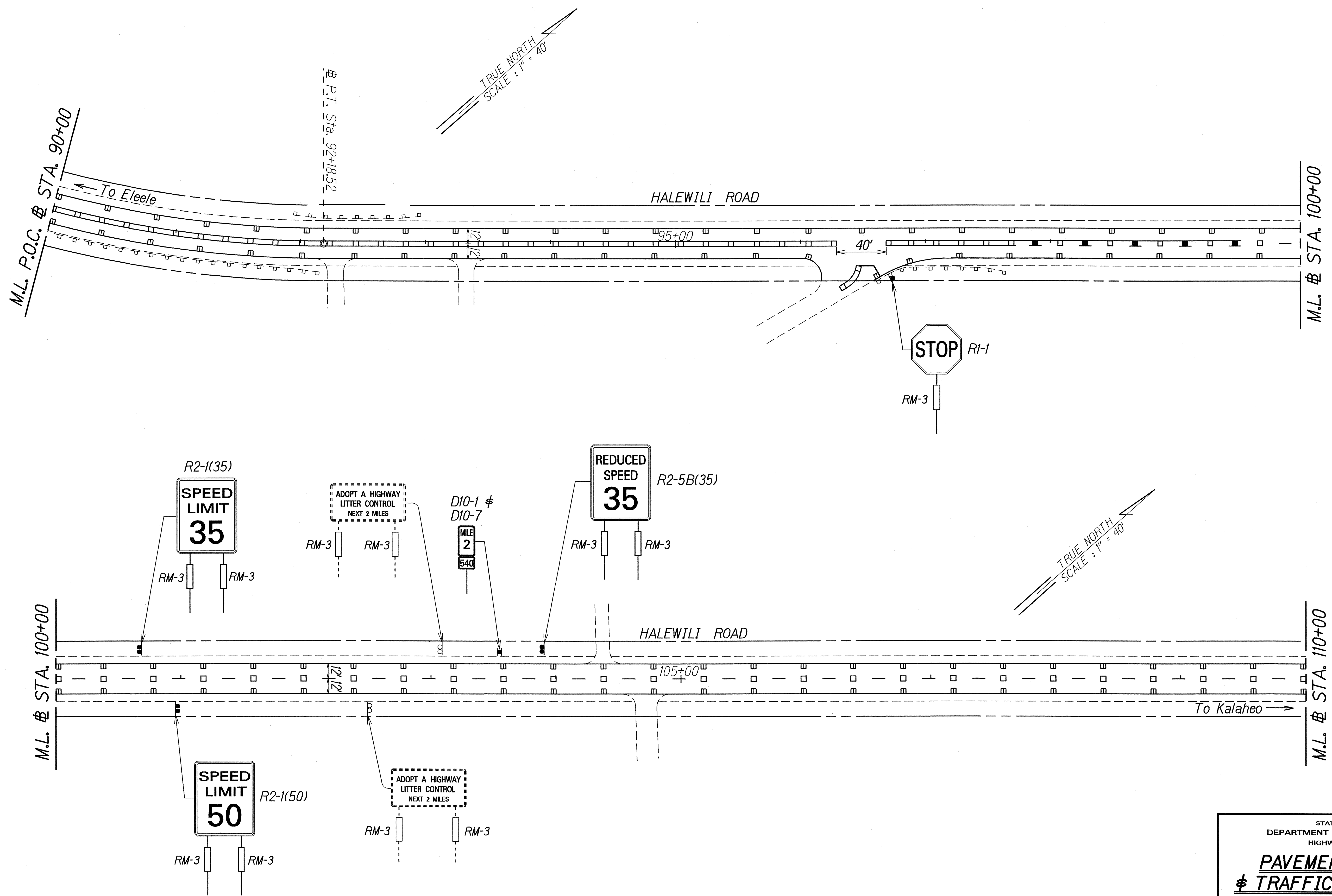
STATE OF HAWAII
DEPARTMENT OF TRANSPORTATION
HIGHWAYS DIVISION

**PAVEMENT MARKING
& TRAFFIC SIGNING PLAN**

HALEWILI ROAD RESURFACING
Kaunualii Highway to Vicinity of M.P. 1
Project No. 540A-01-02M

Scale: 1" = 40' Date: July, 2003

FED. ROAD DIST. NO.	STATE	PROJ. NO.	FISCAL YEAR	SHEET NO.	TOTAL SHEETS
HAWAII	HAW.	540A-01-02M	2004	35	39



ORIGINAL PLAN	DATE
SURVEY PLOTTED BY	7/03
DRAWN BY	
DESIGNED BY	
CHECKED BY	
NOTE BOOK	
DATE	
CHECKED BY	

STATE OF HAWAII
DEPARTMENT OF TRANSPORTATION
HIGHWAYS DIVISION

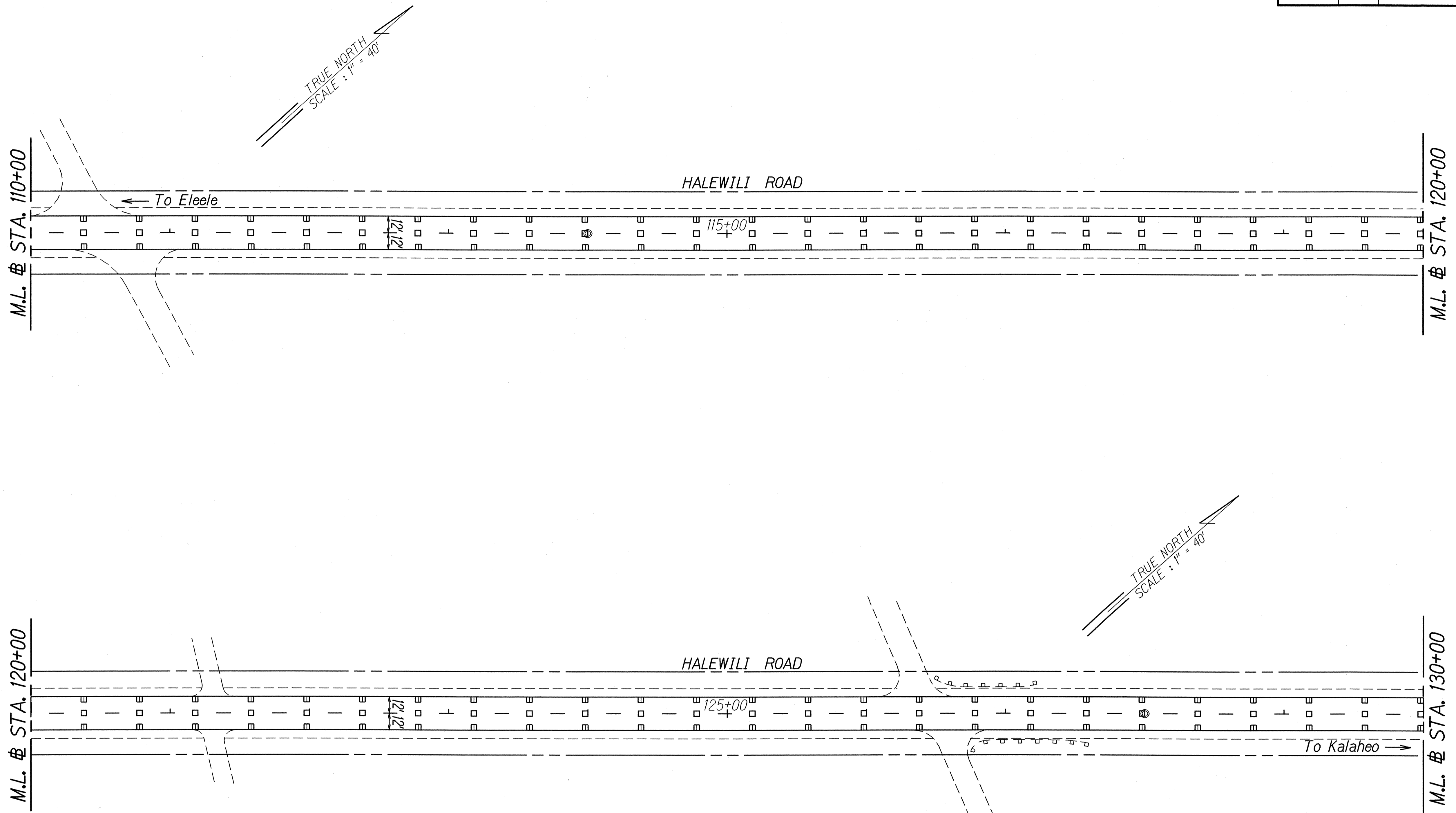
**PAVEMENT MARKING
& TRAFFIC SIGNING PLAN**

HALEWILI ROAD RESURFACING
Kaunualii Highway to Vicinity of M.P. 1
Project No. 540A-01-02M

Scale: 1" = 40' Date: July, 2003

SHEET No. 6 OF 8 SHEETS

FED. ROAD DIST. NO.	STATE	PROJ. NO.	FISCAL YEAR	SHEET NO.	TOTAL SHEETS
HAWAII	HAW.	540A-01-02M	2004	36	39



ORIGINAL PLAN	SURVEY PLOTTED BY	DATE
NOTE BOOK	DRAWN BY	7/03
DESIGNED BY	DESIGNED BY	
CHECKED BY	CHECKED BY	

STATE OF HAWAII
DEPARTMENT OF TRANSPORTATION
HIGHWAYS DIVISION

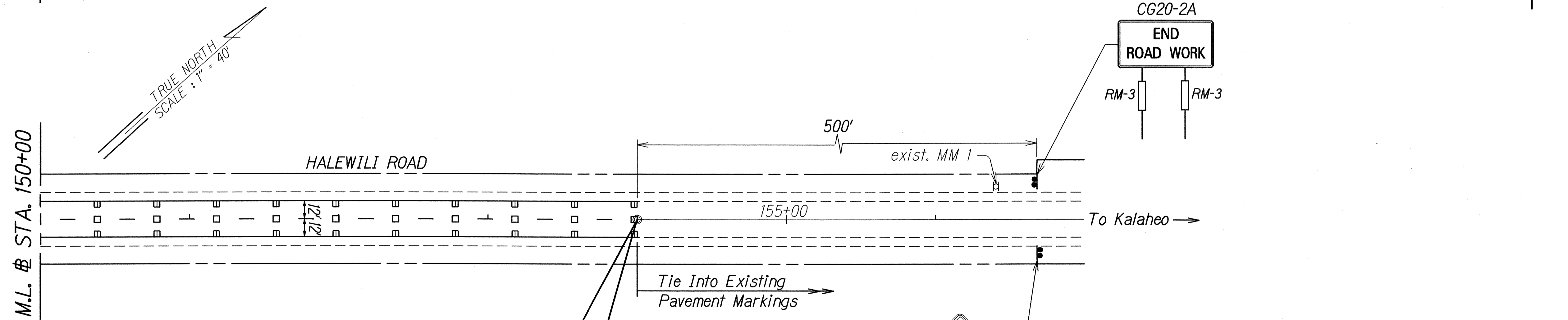
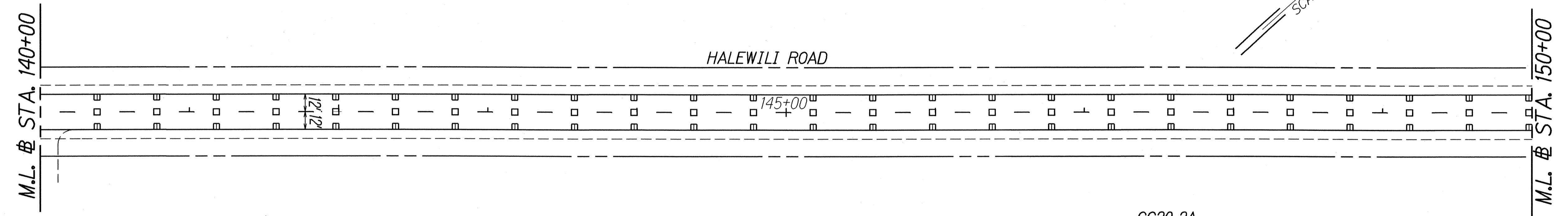
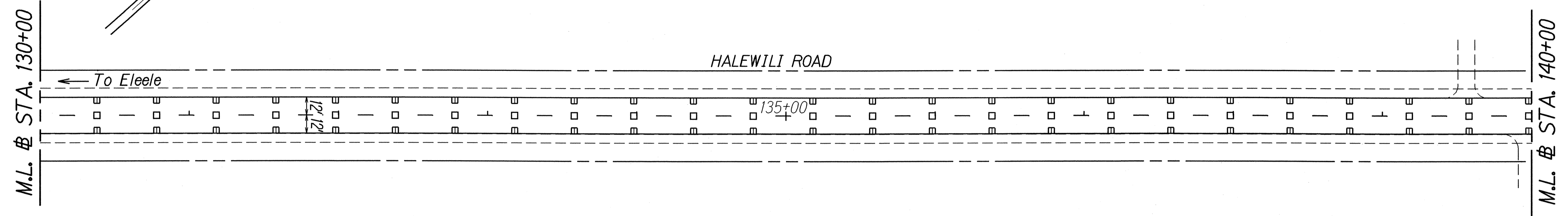
**PAVEMENT MARKING
& TRAFFIC SIGNING PLAN**

HALEWILI ROAD RESURFACING
Kaunualii Highway to Vicinity of M.P. 1
Project No. 540A-01-02M

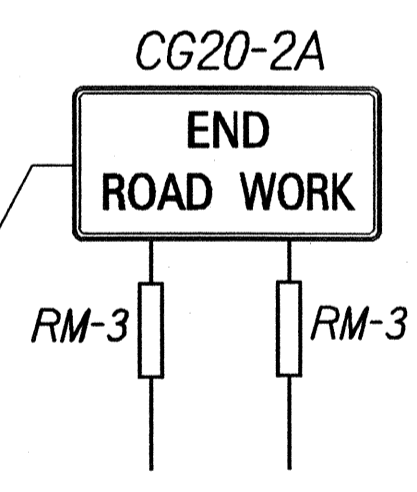
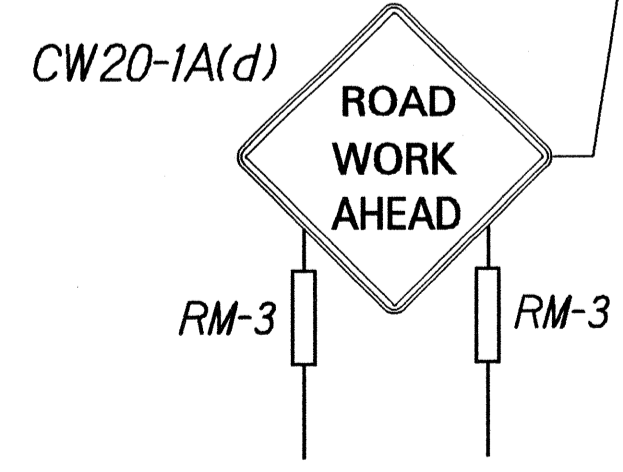
Scale: 1" = 40' Date: July, 2003

SHEET No. 7 OF 8 SHEETS

FED. ROAD DIST. NO.	STATE	PROJ. NO.	FISCAL YEAR	SHEET NO.	TOTAL SHEETS
HAWAII	HAW.	540A-01-02M	2004	37	39



END PROJECT
 Project No. 540A-01-02M
 @ Sta. 154+00



DATE	7/03
SURVEY PLOTTED BY	...
DRAWN BY	...
DESIGNED BY	...
CHECKED BY	...
ORIGINAL PLAN	...
NOTE BOOK	...
FILE NUMBER	...
PROJECT NUMBER	...

STATE OF HAWAII
 DEPARTMENT OF TRANSPORTATION
 HIGHWAYS DIVISION

PAVEMENT MARKING
TRAFFIC SIGNING PLAN

HALEWILI ROAD RESURFACING
 Kaunualii Highway to Vicinity of M.P. 1
 Project No. 540A-01-02M

Scale: 1" = 40' Date: July, 2003